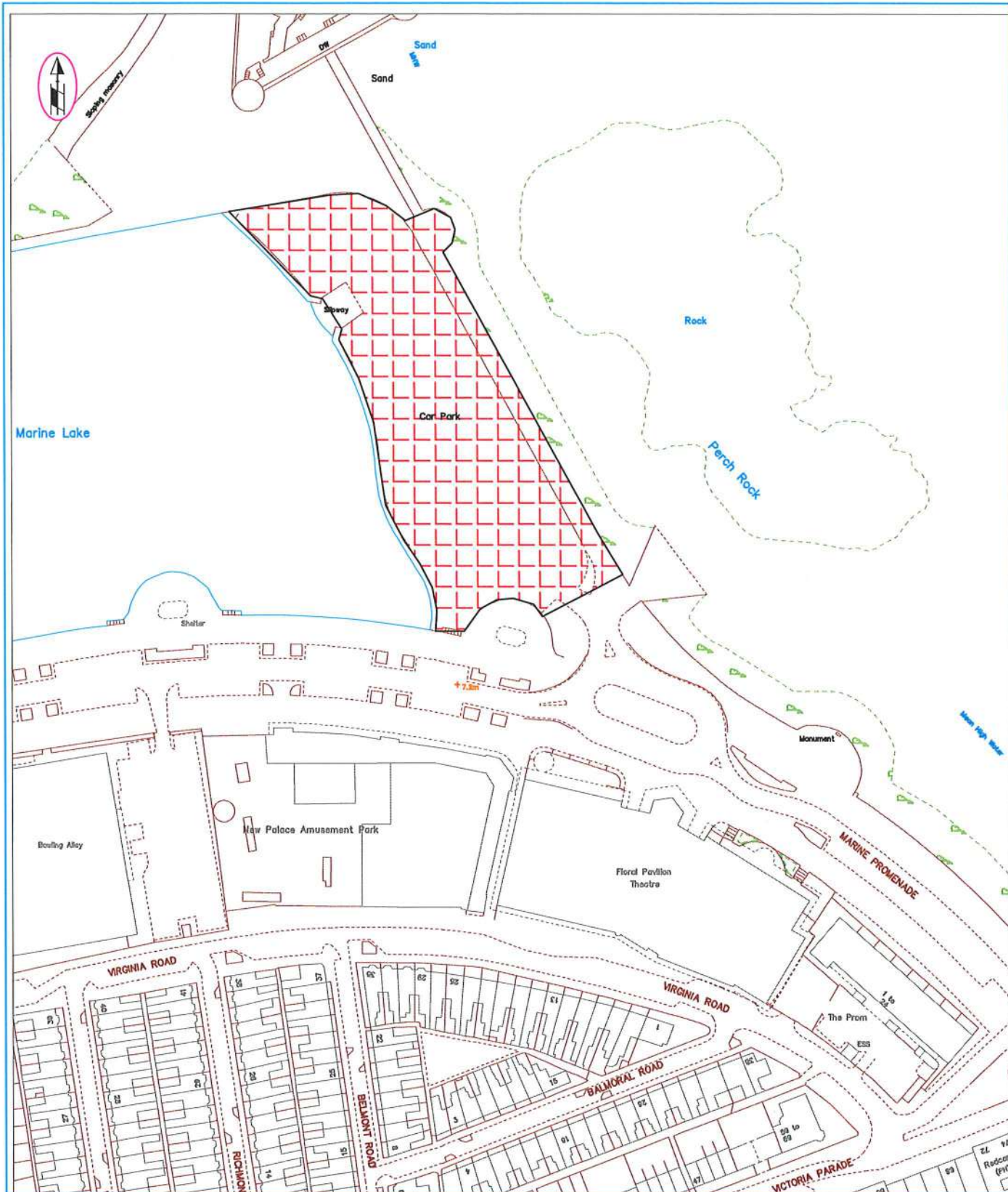


Car Park Maps	
No.	Location of Parking Place – Additional car parks to be added to the order
26	Fort Perch Rock Car Park, New Brighton. Plot of land on the northern side of Marine Promenade bounded on its easterly and northern side by the Mersey Estuary and on the western side by the marine lake.
27	Chamberlain Street Car Park, Birkenhead. Plot of land on the southern side of Chamberlain Street bounded on its easterly side by the railway line and its westerly side by Old Chester Road.
28	Old Chester Road/Chamberlain Street Car Park, Birkenhead. Plot of land on the northern side of Chamberlain Street bounded on its easterly side by the railway line and on its westerly side by Old Chester Road.
29	Turner Street Car Park, Birkenhead. Plot of land on the northern side of Balls Road East bounded on its easterly side by Turner Street and on the southerly side of Penrith Street.
30	Banks Road Car Park, Heswall. Land at the westerly end and southerly side of Banks Road
31	Roslin Road Car Park, Irby. Land on the westerly side of Roslin Rd and the northerly side of Thingwall Road.
32	Fishers Lane Car Park, Pensby. Land on northerly side of Fishers Lane between Ridgemere Road and Pensby Road.
33	Carr Lane Car Park, Hoylake. Land on southerly side of Carr Lane south-east of the railway line.
34	Charles Road Car Park, Hoylake. Land on the south-east side of Charles Road and north-west side of Grosvenor Road.
35	Market Street Car Park, Hoylake. Land on the south-east side of Market Street fronting Hoylake Holy Trinity C of E Primary School.
36	Barlow Avenue Car Park, Bebington. Land to the south-west of Barlow Avenue and north-west of Bebington Road.
37	Church Road Car Park, Bebington. Piece of land bounded by Church Road and the Civic Centre.
38	Roland Avenue Car Park, Bebington. Land at Junction of Roland Avenue and Teehey Lane.
39	Allport Lane Car Park, Bromborough. Land at the rear of Allport Lane precinct, south of The Rake and east of Allport Lane.
40	Mill Park Drive Car Park, Eastham. Land to the south of Eastham Branch Library.
41	Manor Road Car Park, Liscard. Land at the junction of Liscard Village and Manor Road.
42	Garden Lane Car Park, Moreton. Land at the junction of Pasture Road and Garden Lane.
43	Holt Avenue Car Park, Moreton. Land on the westerly side of Holt Avenue.
44	Pasture Road Car Park, Moreton. Land on the easterly side of Pasture Road south of the Ambulance Station.
45	Thurstaston Common Car Park, Thurstaston. Land off Telegraph Road opposite 'Roughlands'.
46	Derby Pool Car Park - car parking areas under council ownership which are situated at the south west end of Bayview Drive. (The Derby Pool Public House Car Park at the end of Bayview Drive is not bounded within this area).
47	Gunsite Car Park - car parking areas, including the access road and all roads within the Gunsite park area and the plots of land used for car parking accessed from Green Lane.
No.	Location of Parking Place - Existing car parks
1	Liscard Crescent car park. Plot of land bounded by Liscard Crescent, Monk Road, Wilton Street and Westminster Road
2	Liscard Village car park. Plot of land bounded by Liscard Crescent, Newell Road and Liscard Village.
3	Seaview Road car park. Plot of land bounded by Egerton Grove, Liscard Village and Seaview Road.
4	Pye Road car park. Plot of land bounded by Pye Road and May Road
5	Mount Avenue car park. Plot of land bounded by Mount Avenue and Heswall Hall
6	Puddy Dale car park. Plot of land bounded by service road at rear of buildings on Telegraph Road and Puddy Dale playing fields.
7	Rocky Lane car park. Plot of land bounded by Telegraph Road and Rocky Lane
8	Upper Mount Avenue car park. Plot of land south end of Mount Avenue
9	Dee Lane car park. Plot of land bounded by Dee Lane on its northerly side and South Parade on its westerly side.
10	Concourse Car Park – Plot of land bounded by Orrysdale Rd and the railway line and John Kirby Way
11	Atherton Street car park. Plot of land bounded by the south side of Claughton Road and the west side of Exmouth Street
12	Barton Street car park. Plot of land between Windsor Street and Barton Road and to the rear of 32-42 Oxtan Road
13	Cook Street car park. Rectangular plot of land on the easterly side of Cook Street to the rear of 5-11 Oxtan Road
14	Europa Square car park – rectangular plot of land bounded by Conway Street, Claughton Road and located west of Claughton Road bus station
15	Exmouth Street car park. Plot of land bounded by the north side of Claughton Road and the east side of Exmouth Street
16	Oliver Street 1 car park. Plot of land bounded by Claughton Road, Oliver Street, St John Street and Oliver Street Service Road
17	Quarrybank Street car park. Rectangular plot of land bounded by Quarrybank Street, Borough Road and No's 31-53 Oxtan Road
18	Wilbraham Street car park. Plot of land between Borough Road East and Wilbraham Street
19	Duncan Street car park. Plot of land bounded by Duncan Street, Hamilton Street, Albion Street and Camperdown Street
20	Elgin Way car park. Plot of land bounded by Elgin Way, Argyle Street, Sandford Street and Sidney Street
21	Hinson Street car park. Plot of land bounded by William Street, Henry Street and Hinson Street.
22	Woodside Approach car park. Plot of land bounded by Woodside bus station on its northern side
23	Wirral Country Park car parks. Plots of land on the southern side and northern side of Station Road, Thurstaston in the vicinity of the visitor centre accessed from Station Road.
24	Europa Pools car park. Surrounding Europa Pools Leisure Complex, Conway St, Birkenhead and including all access and service roads
25	Royden Country Park car parking areas, including the access road and all roads within the country park area and the plots of land used for car parking within the Royden Country Park boundary. Accessed from Hill Bark Road.
48	Arrowe Country Park car parking areas, including the access road and all roads within the country park area and the plots of land used for car parking accessed from Arrowe Park Road and Arrowe Brook Road.
49	Eastham Country Park car parking areas, including the access road and all roads within the country park area accessed from Ferry Road.



FORT PERCH ROCK CAR PARK
NEW BRIGHTON
GENERAL ARRANGEMENT

Neighbourhood Services

© Crown copyright and database rights 2025 Ordnance Survey 100019803
You are not permitted to copy, sub-license, distribute or sell any of this data to third parties in any form

Scale

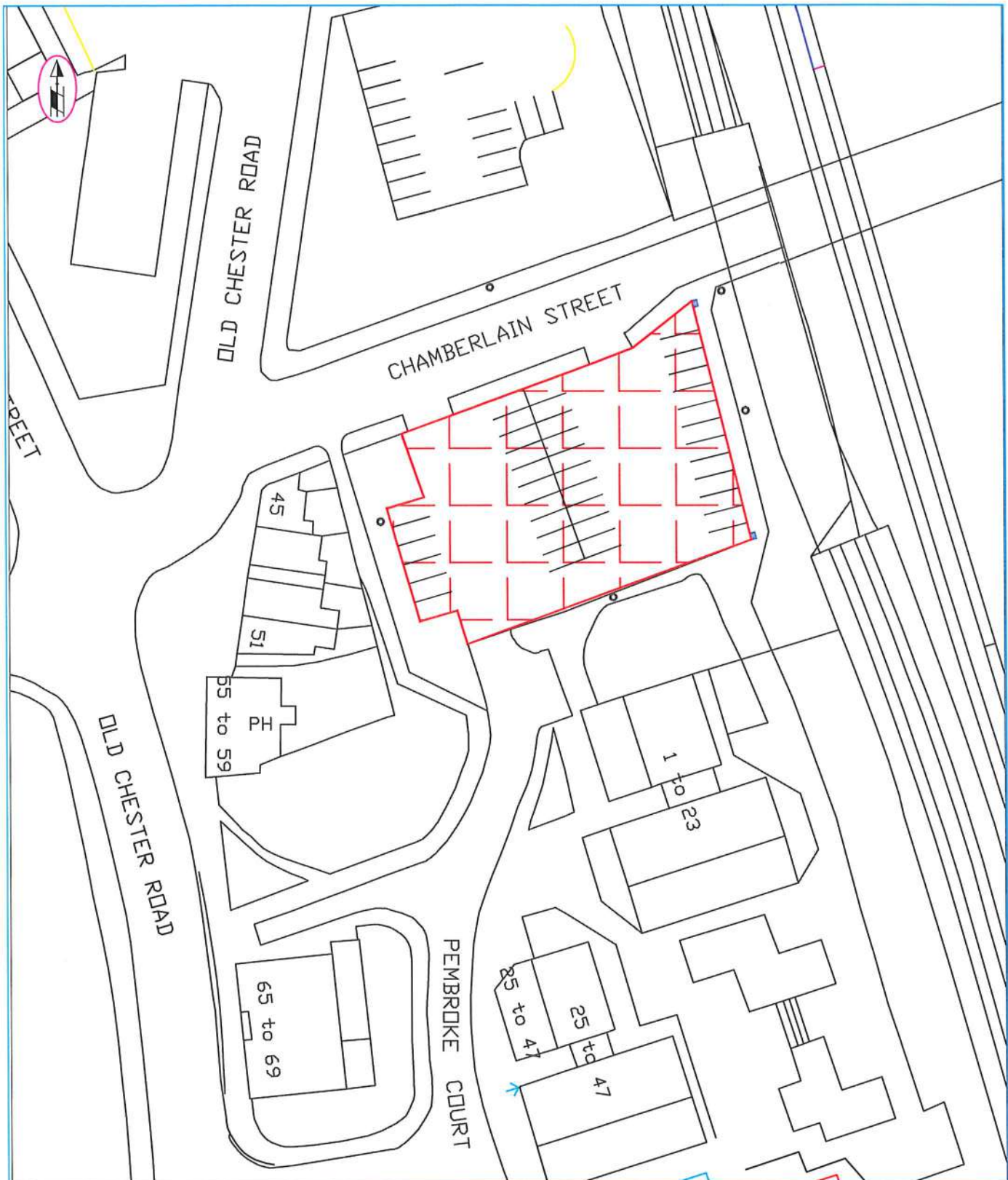
NTS

Date

OCT'25

Plan Ref No.

No 26



WIRRAL

CHAMBERLAIN STREET CAR PARK
BIRKENHEAD
GENERAL ARRANGEMENT

Neighbourhood Services

© Crown copyright and database rights 2025 Ordnance Survey 100019803
You are not permitted to copy, sub-license, distribute or sell any of this data to third parties in any form

Scale

NTS

Date

OCT'25

Plan Ref No.

No 27

1:12500

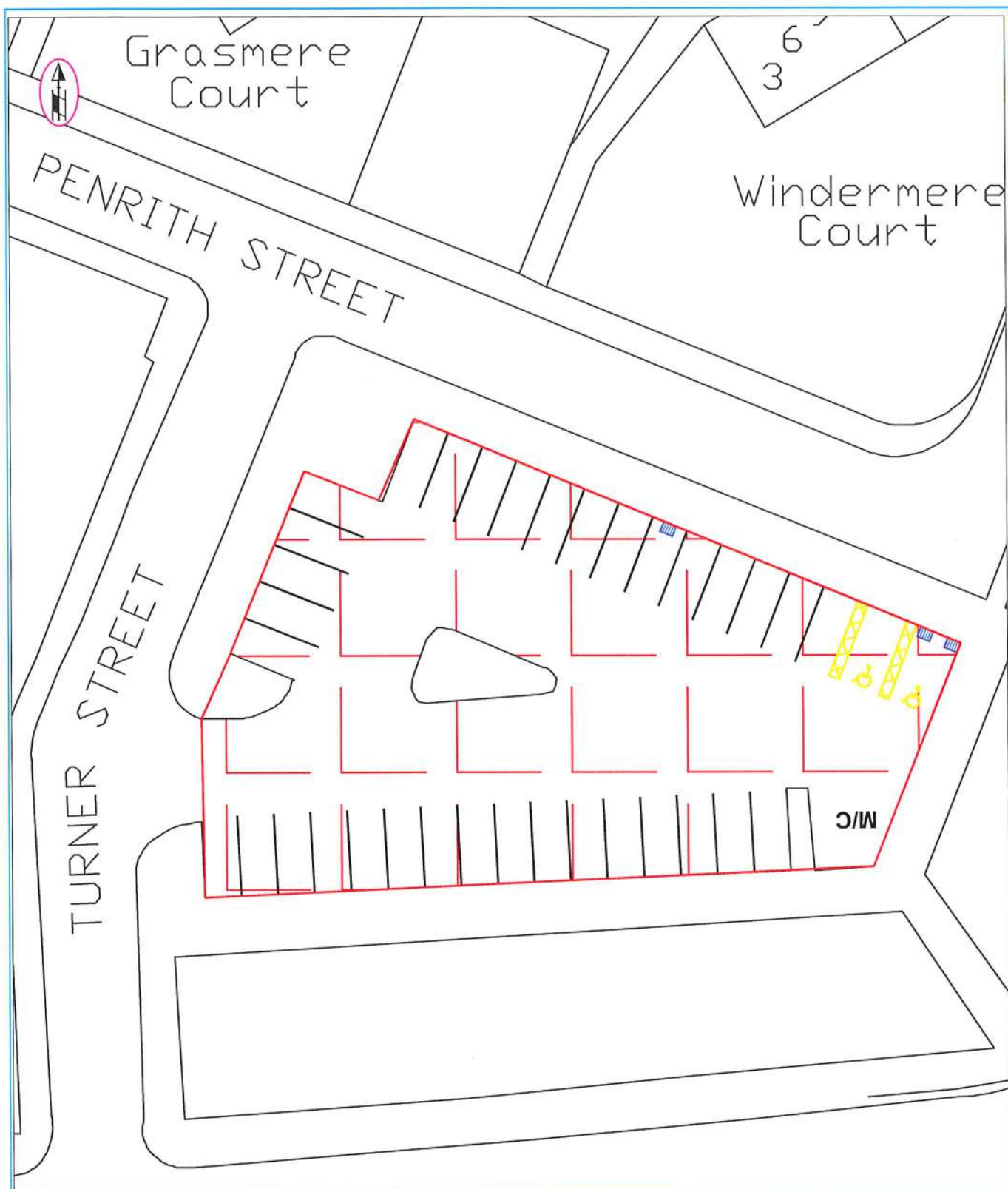


WIRRAL

Neighbourhood Services

© Crown copyright and database rights 2025 Ordnance Survey 100019803
You are not permitted to copy, sub-license, distribute or sell any of this data to third parties in any form

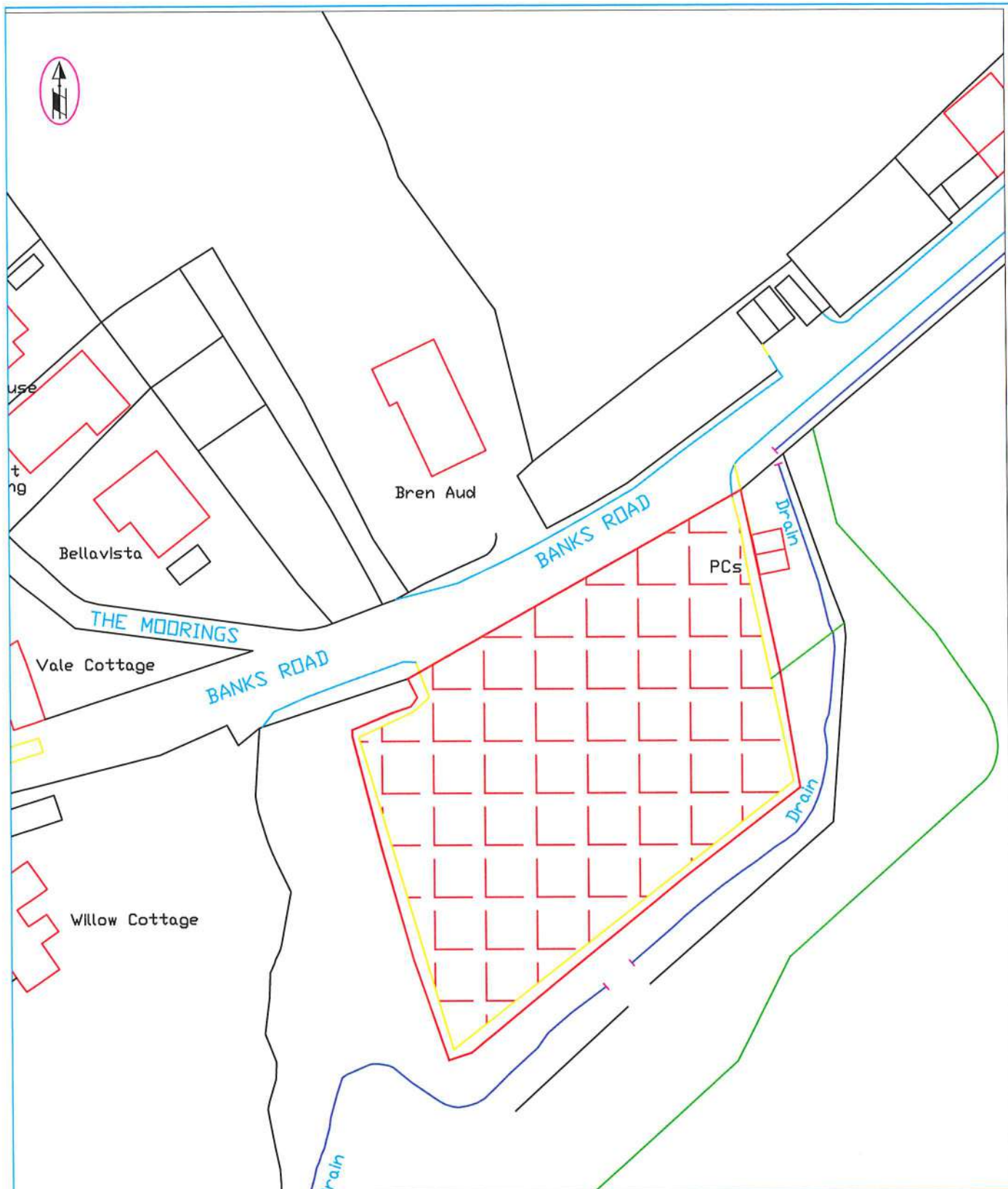
OLD CHESTER ROAD (GREEN LANE STATION) CAR PARK
BIRKENHEAD
GENERAL ARRANGEMENT



TURNER STREET CAR PARK
BIRKENHEAD
GENERAL ARRANGEMENT

Neighbourhood Services

© Crown copyright and database rights 2025 Ordnance Survey 100019803
You are not permitted to copy, sub-license, distribute or sell any of this data to third parties in any form

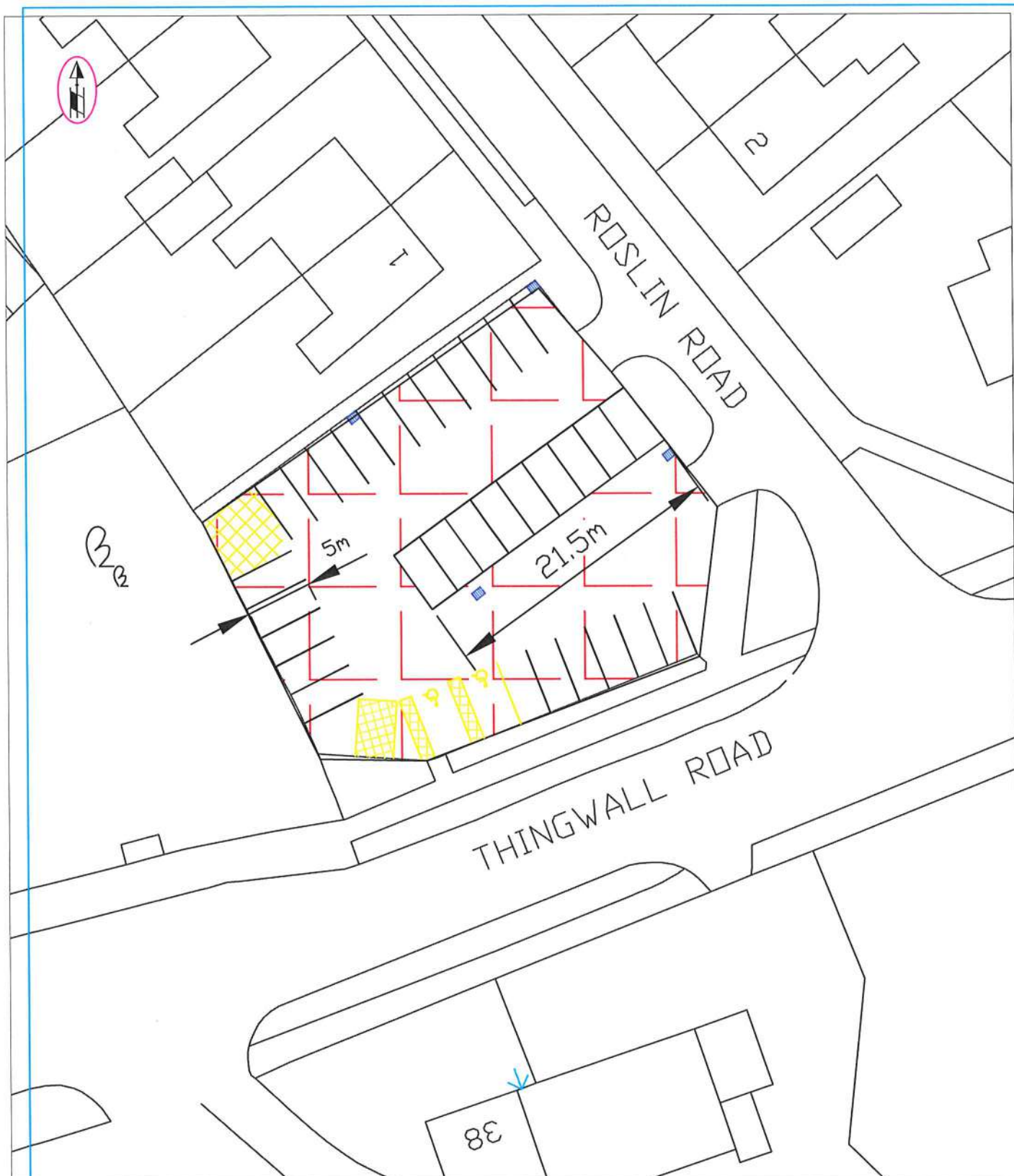


WIRRAL

BANKS ROAD CAR PARK
HESWALL
GENERAL ARRANGEMENT

Neighbourhood Services

© Crown copyright and database rights 2025 Ordnance Survey 100019803
You are not permitted to copy, sub-license, distribute or sell any of this data to third parties in any form



WIRRAL

ROSLIN ROAD CAR PARK
IRBY
GENERAL ARRANGEMENT

Neighbourhood Services

© Crown copyright and database rights 2025 Ordnance Survey 100019803

You are not permitted to copy, sub-license, distribute or sell any of this data to third parties in any form

Scale

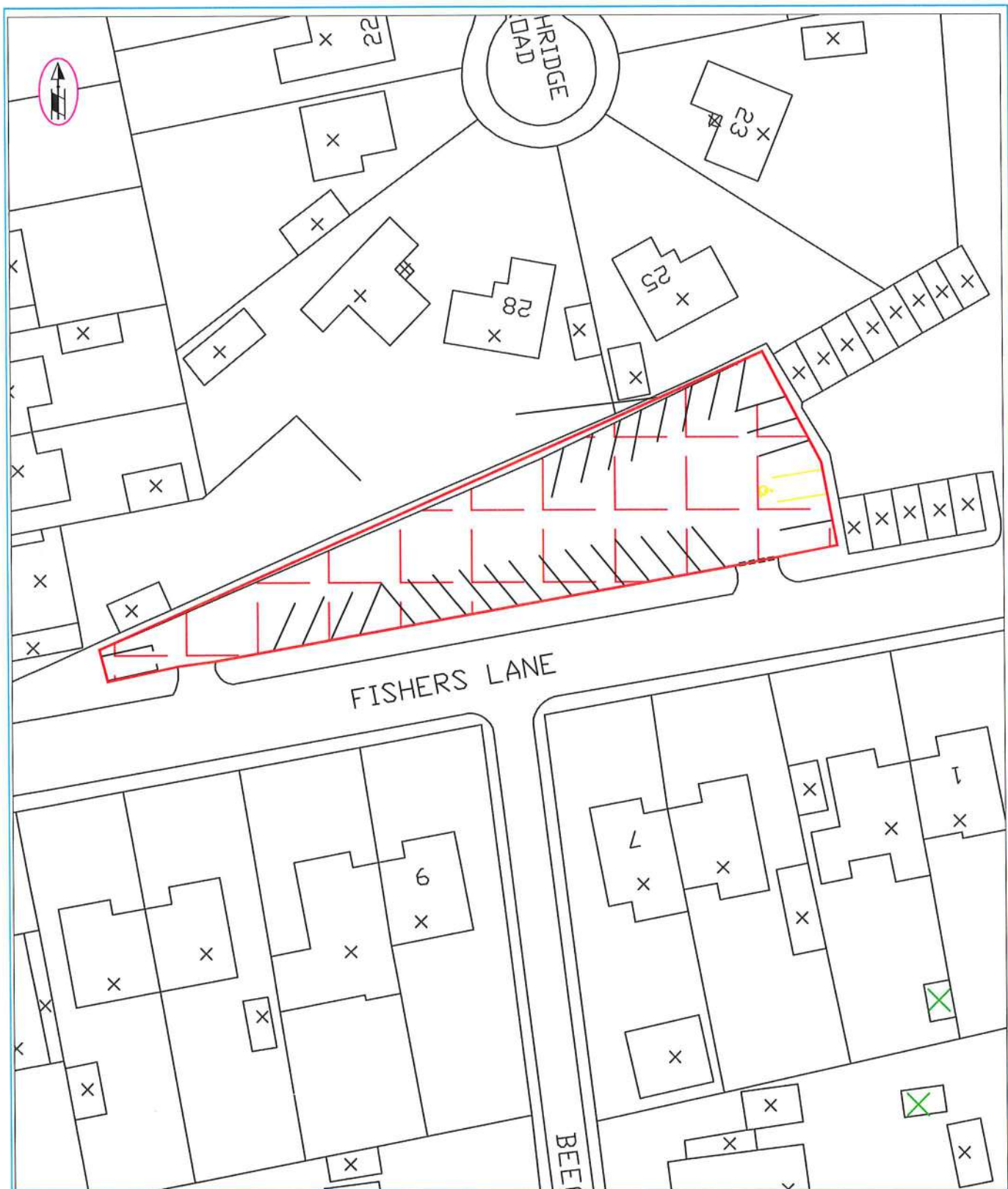
NTS

Date

OCT'25

Plan Ref No.

No 31



WIRRAL

FISHERS LANE CAR PARK
PENSBY
GENERAL ARRANGEMENT

Neighbourhood Services

© Crown copyright and database rights 2025 Ordnance Survey 100019803
You are not permitted to copy, sub-license, distribute or sell any of this data to third parties in any form

Scale

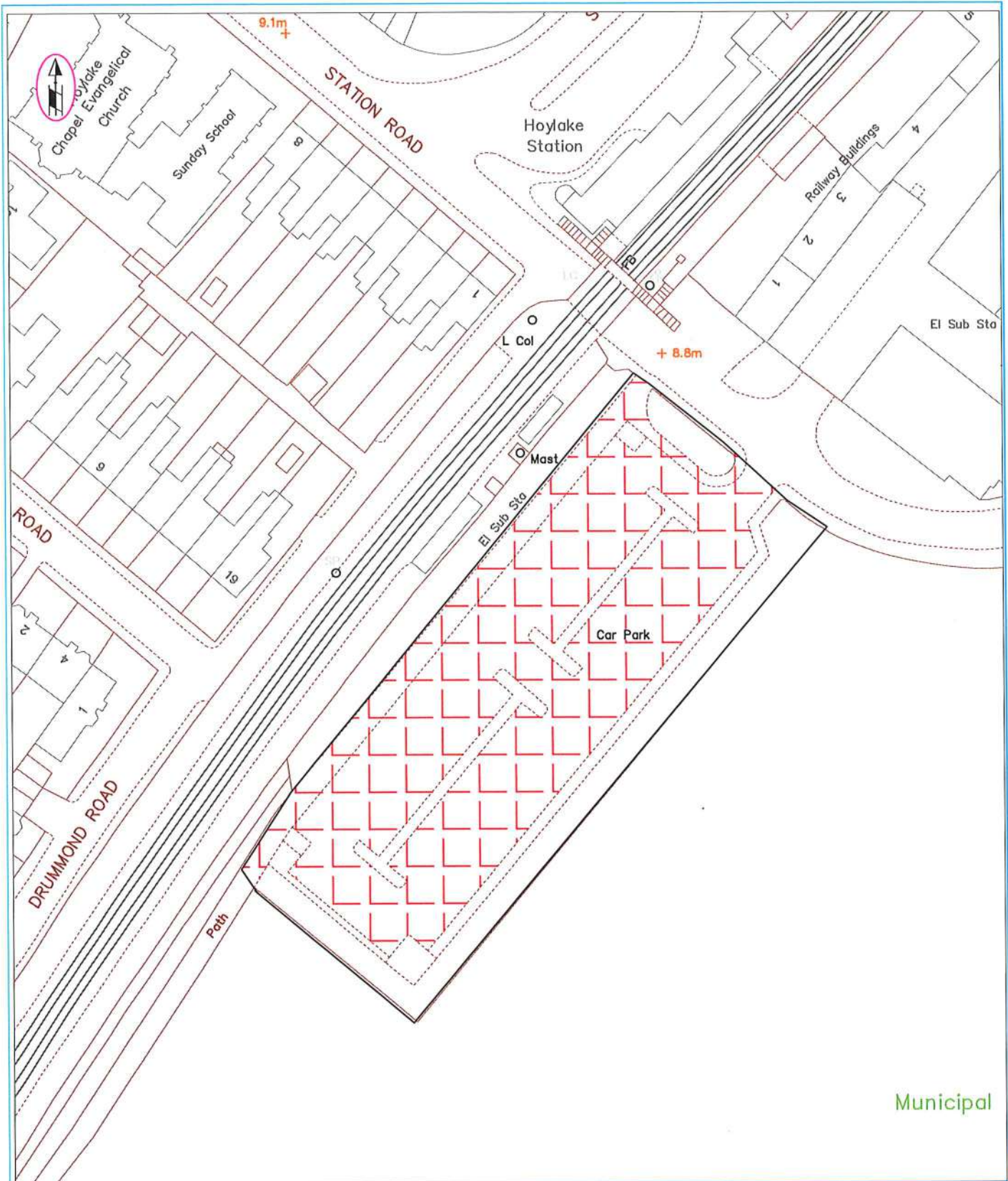
NTS

Date

OCT'25

Plan Ref No.

No 32



CARR LANE CAR PARK
HOYLAKE
GENERAL ARRANGEMENT

Neighbourhood Services

© Crown copyright and database rights 2025 Ordnance Survey 100019803
You are not permitted to copy, sub-license, distribute or sell any of this data to third parties in any form

Scale

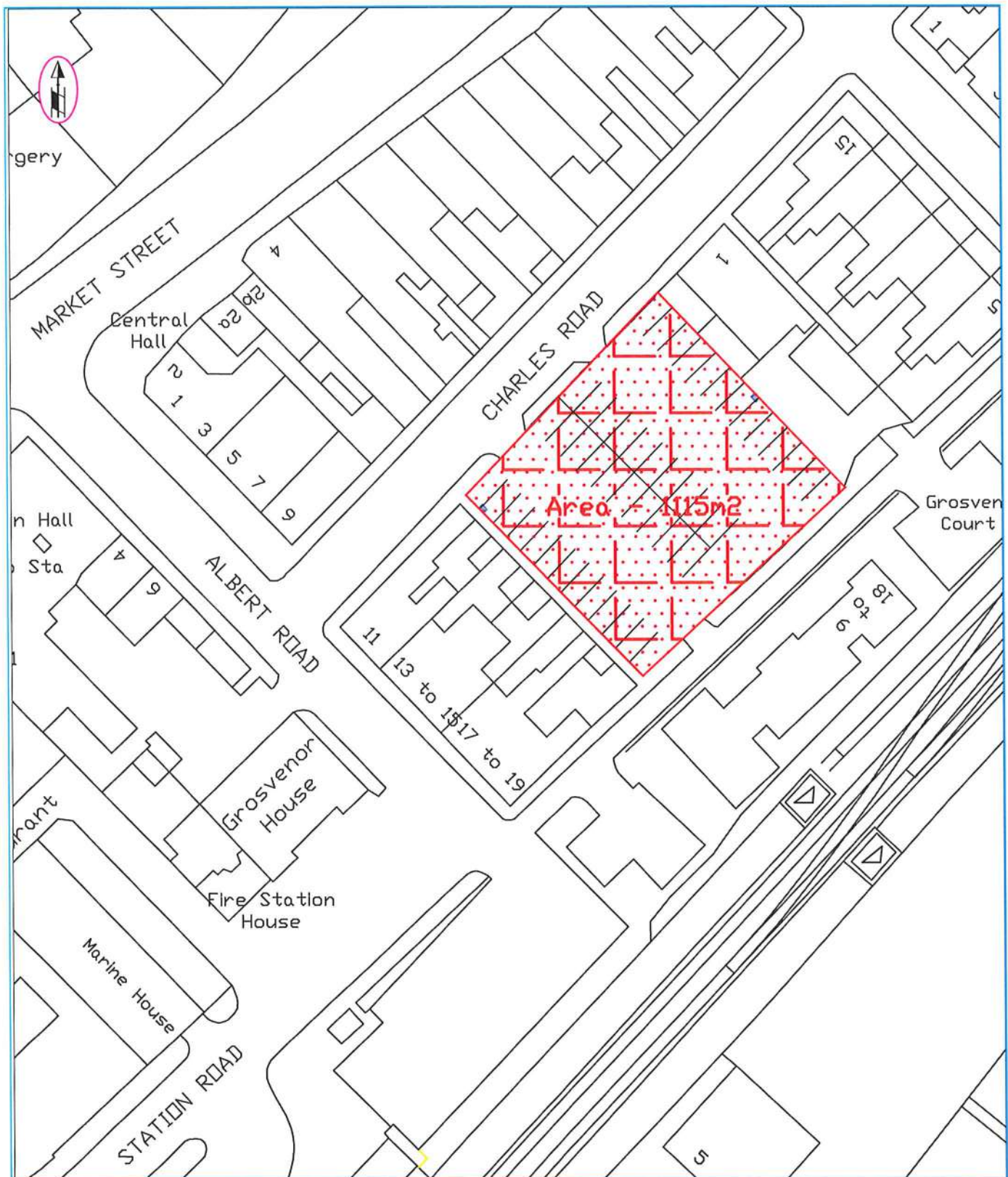
NTS

Date

OCT'25

Plan Ref No.

No 33



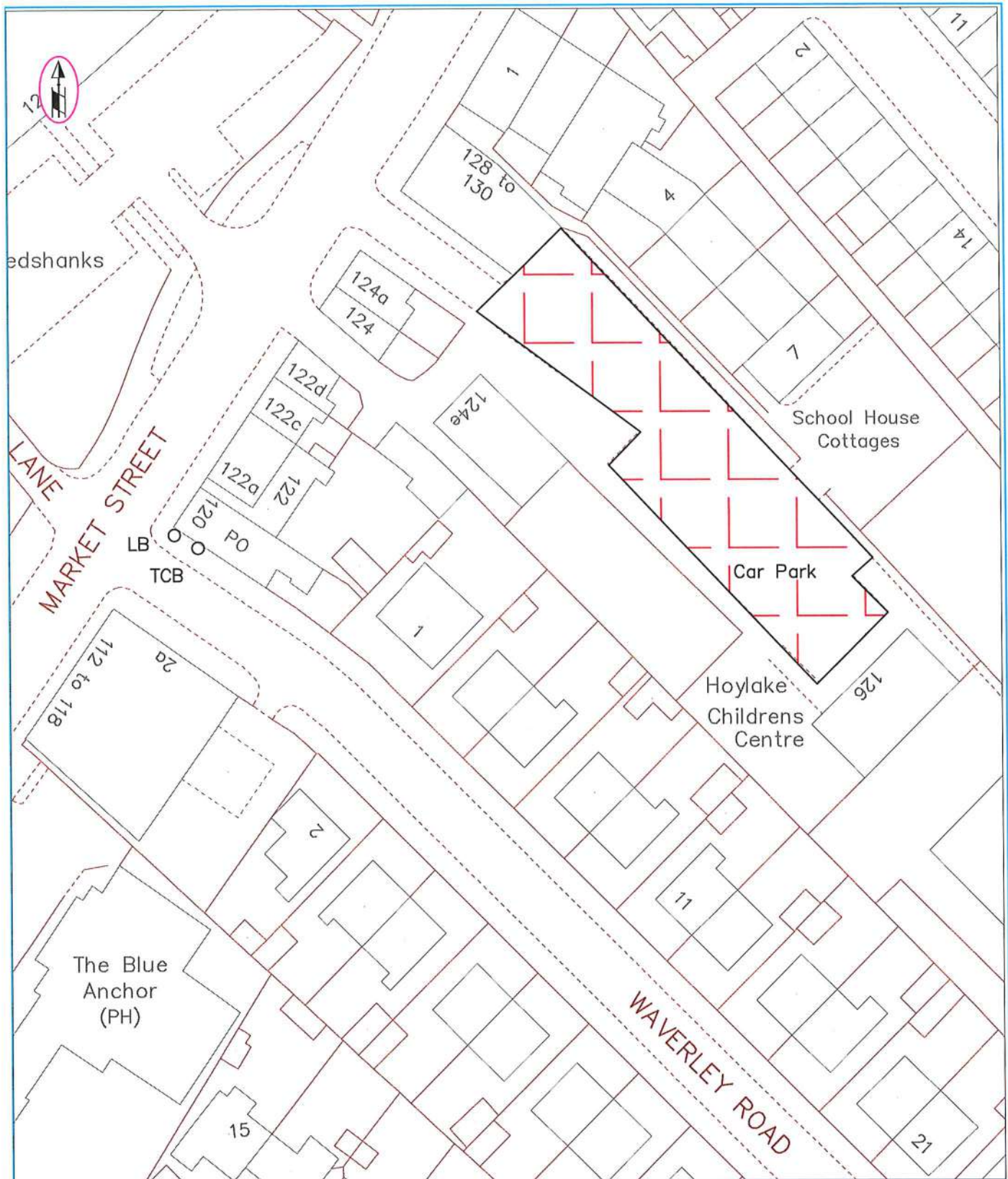
WIRRAL

CHARLES ROAD CAR PARK
HOYLAKÉ
GENERAL ARRANGEMENT

Neighbourhood Services

© Crown copyright and database rights 2025 Ordnance Survey 100019803
You are not permitted to copy, sub-license, distribute or sell any of this data to third parties in any form

Scale	NTS	Date	OCT'25	Plan Ref No.	No 34
-------	-----	------	--------	--------------	-------



WIRRAL

MARKET STREET CAR PARK
HOYLAKES
GENERAL ARRANGEMENT

Neighbourhood Services

© Crown copyright and database rights 2025 Ordnance Survey 100019803
You are not permitted to copy, sub-license, distribute or sell any of this data to third parties in any form

Scale

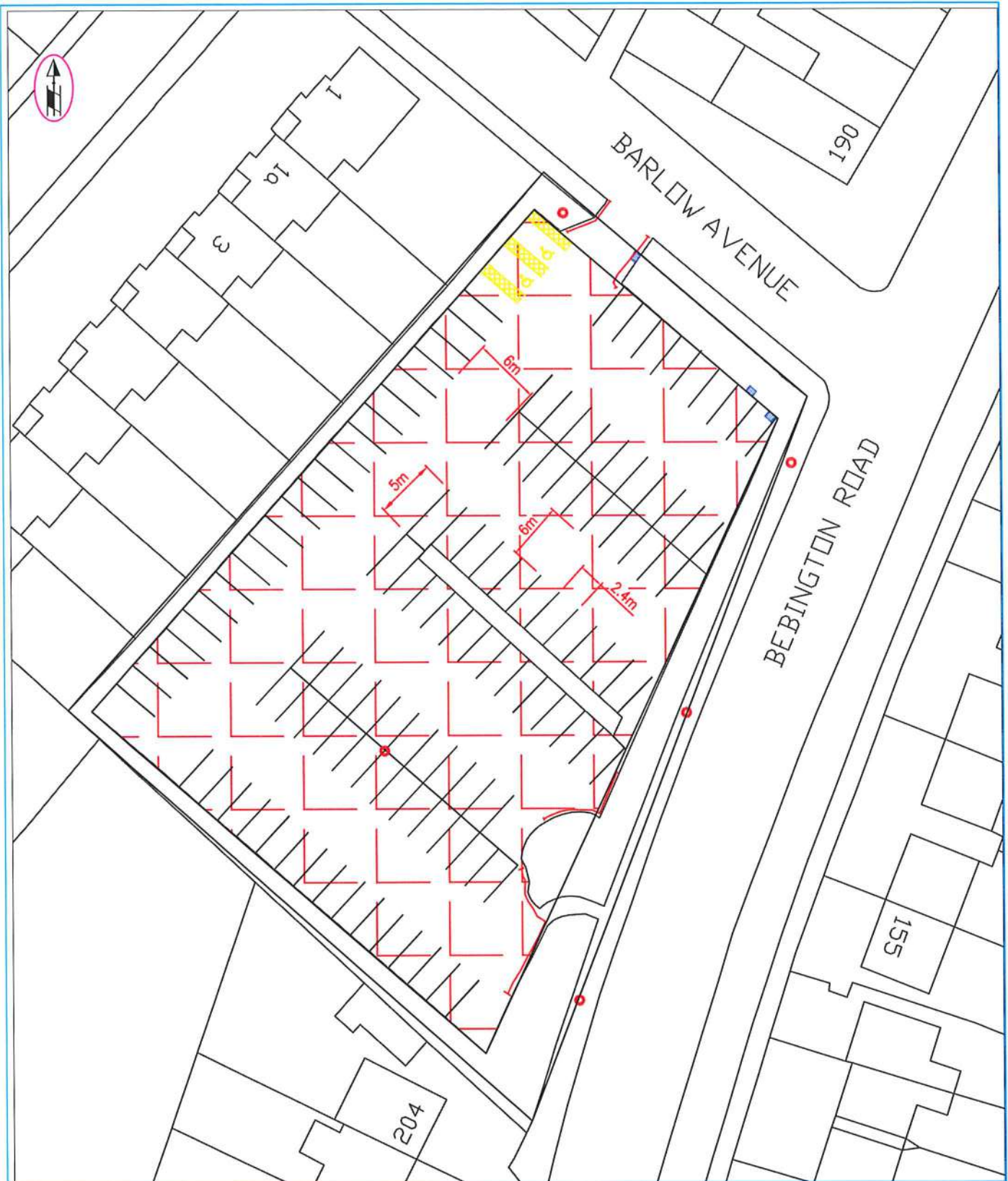
NTS

Date

OCT'25

Plan Ref No.

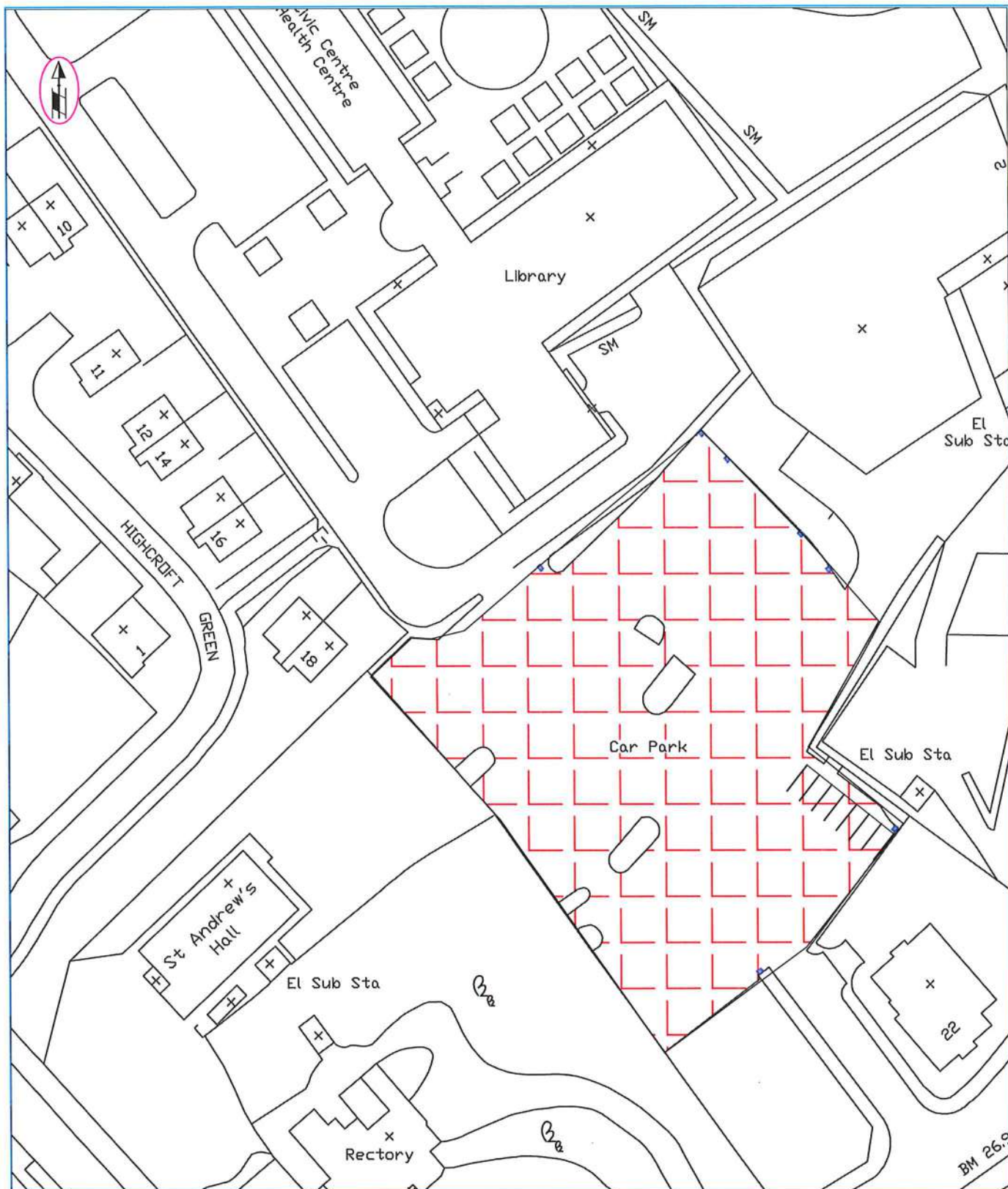
No 35



Neighbourhood Services

© Crown copyright and database rights 2025 Ordnance Survey 100019803
You are not permitted to copy, sub-license, distribute or sell any of this data to third parties in any form

BARLOW AVENUE CAR PARK
BEBINGTON
GENERAL ARRANGEMENT

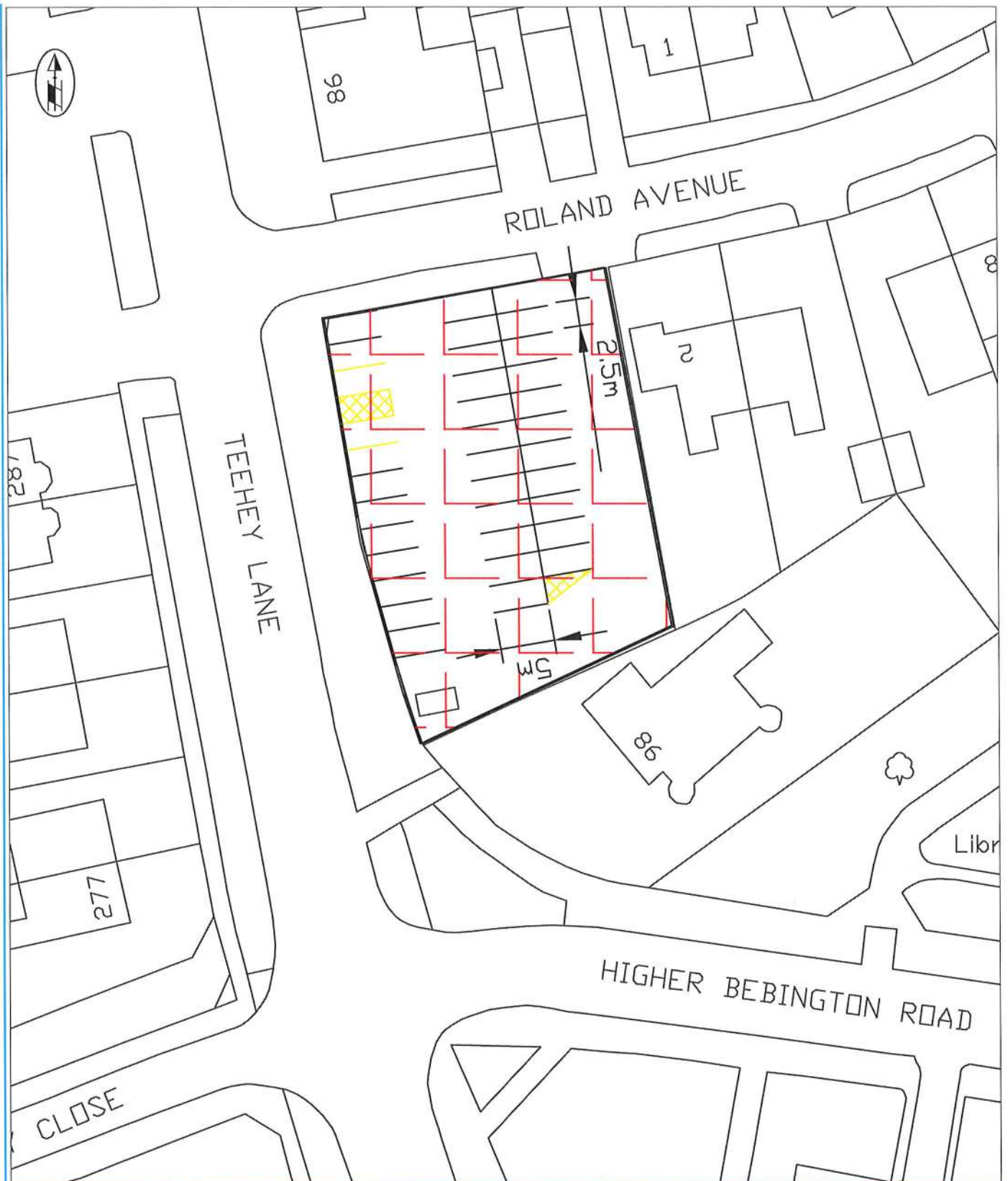


WIRRAL

CHURCH ROAD CAR PARK
BEBINGTON
GENERAL ARRANGEMENT

Neighbourhood Services

© Crown copyright and database rights 2025 Ordnance Survey 100019803
You are not permitted to copy, sub-license, distribute or sell any of this data to third parties in any form



WIRRAL

ROLAND AVENUE CAR PARK
BEBINGTON
GENERAL ARRANGEMENT

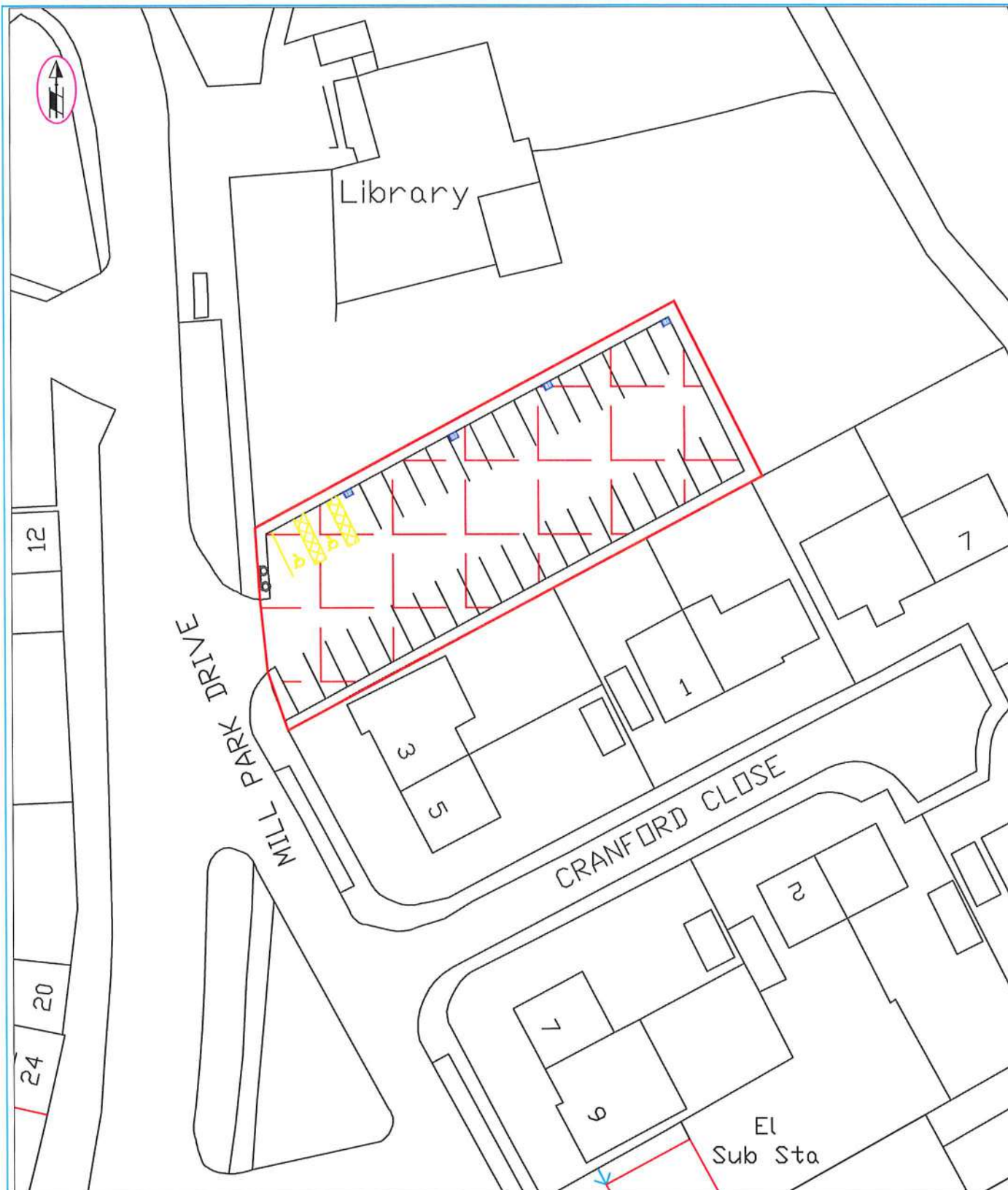
Neighbourhood Services

© Crown copyright and database rights 2025 Ordnance
Survey 100019803

You are not permitted to copy, sub-license, distribute or
sell any of this data to third parties in any form

Scale	NTS	Date	OCT'25	Plan Ref No.	No 38
-------	-----	------	--------	--------------	-------

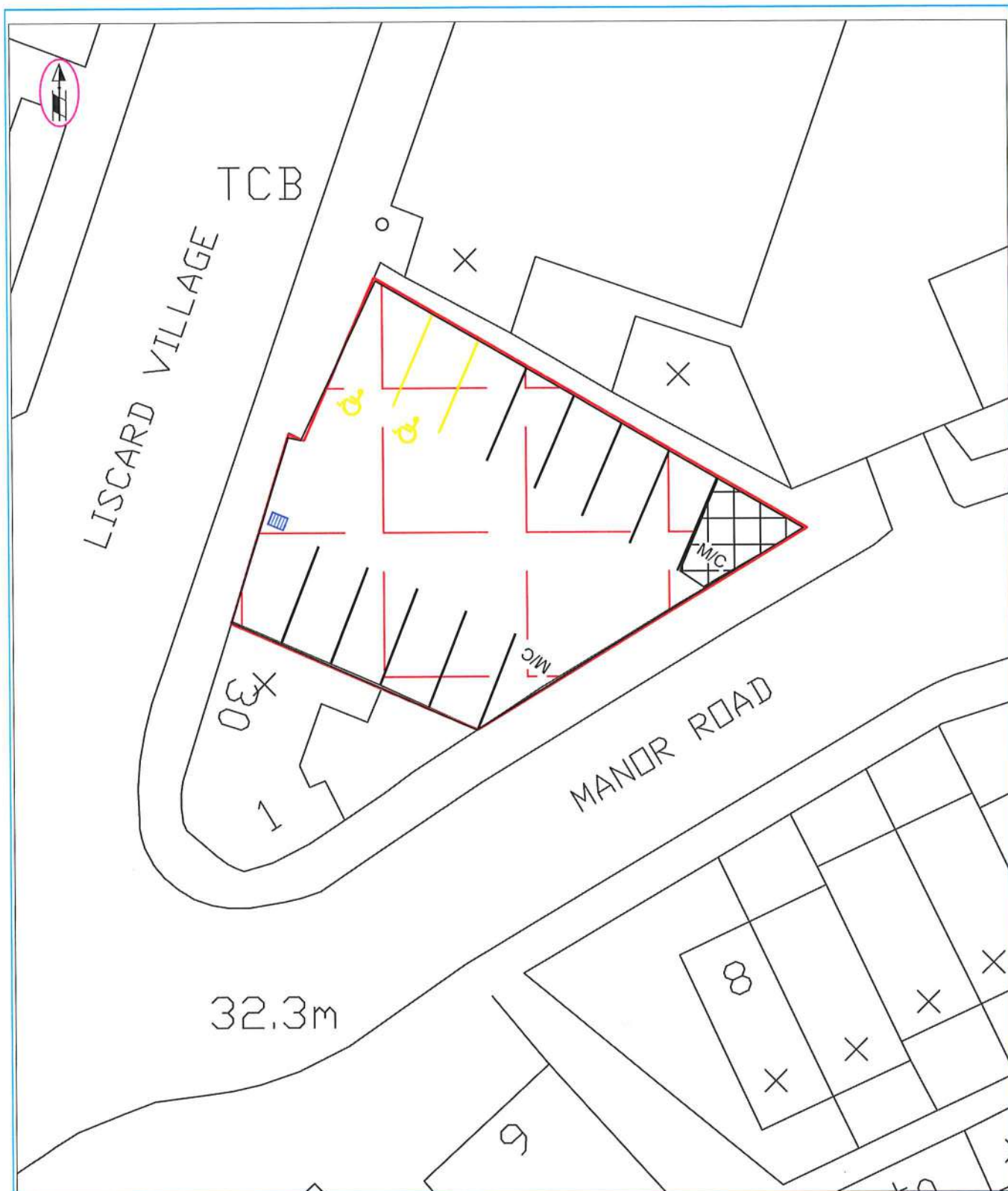




MILL PARK DRIVE CAR PARK
EASTHAM
GENERAL ARRANGEMENT

Neighbourhood Services

© Crown copyright and database rights 2025 Ordnance Survey 100019803
You are not permitted to copy, sub-license, distribute or sell any of this data to third parties in any form



MANOR ROAD CAR PARK
LISCARD
GENERAL ARRANGEMENT

Neighbourhood Services

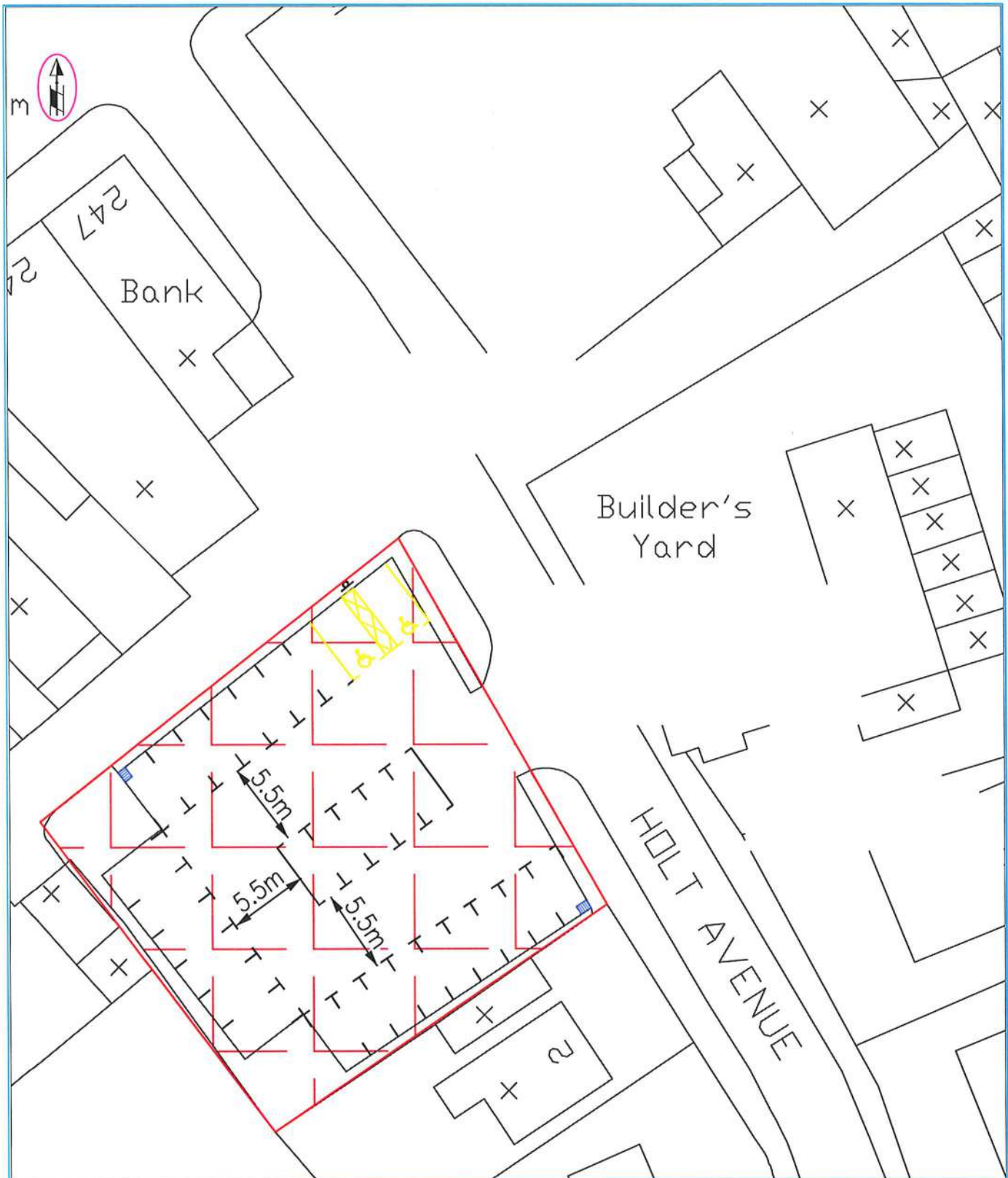
© Crown copyright and database rights 2025 Ordnance Survey 100019803
You are not permitted to copy, sub-license, distribute or sell any of this data to third parties in any form



Neighbourhood Services

© Crown copyright and database rights 2025 Ordnance Survey 100019803
 You are not permitted to copy, sub-license, distribute or sell any of this data to third parties in any form

GARDEN LANE CAR PARK
 MORETON
 GENERAL ARRANGEMENT



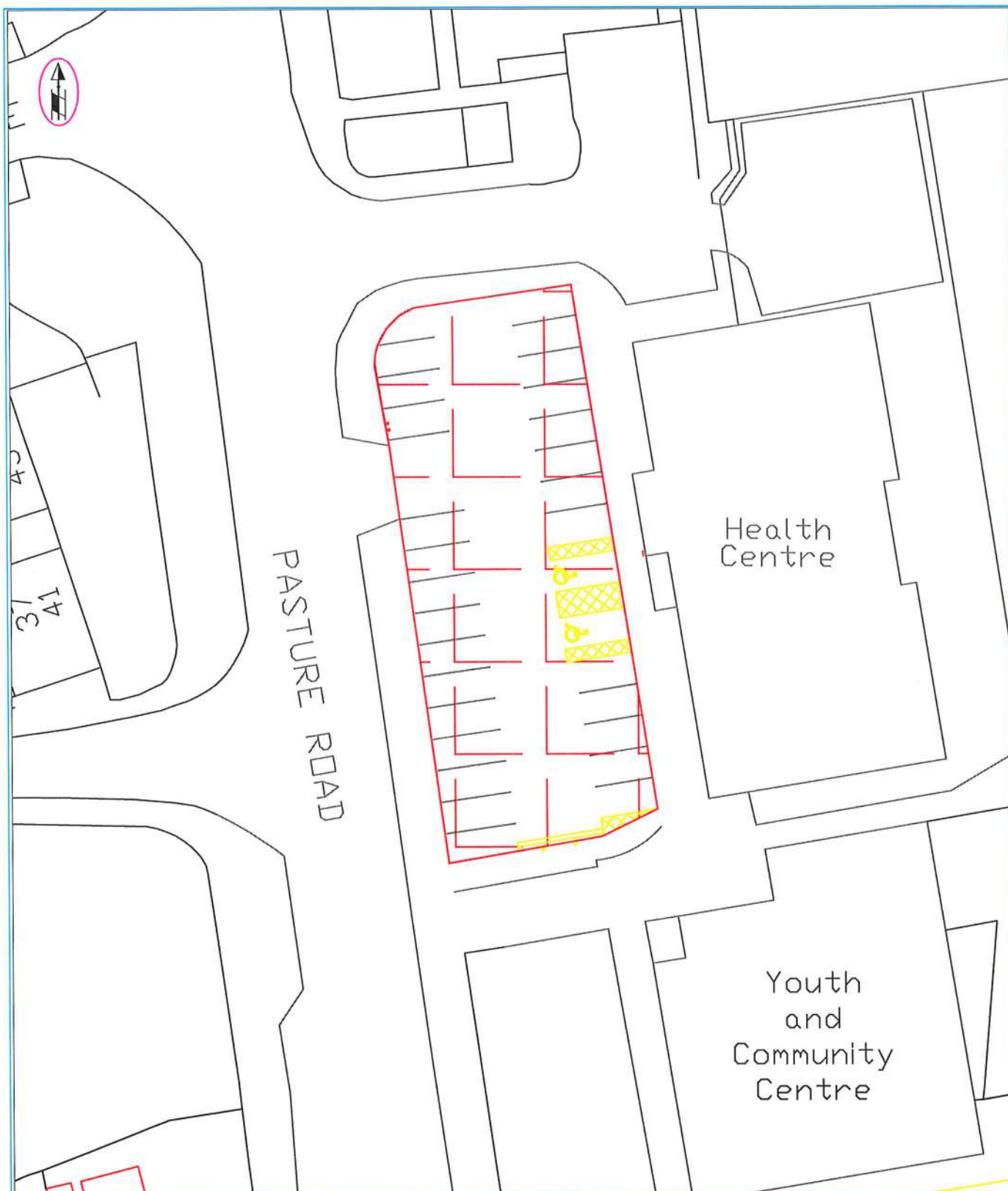
WIRRAL

HOLT AVENUE CAR PARK
MORETON
GENERAL ARRANGEMENT

Neighbourhood Services

© Crown copyright and database rights 2025 Ordnance Survey 100019803
You are not permitted to copy, sub-license, distribute or sell any of this data to third parties in any form

Scale	NTS	Date	OCT'25	Plan Ref No.	No 43
-------	-----	------	--------	--------------	-------

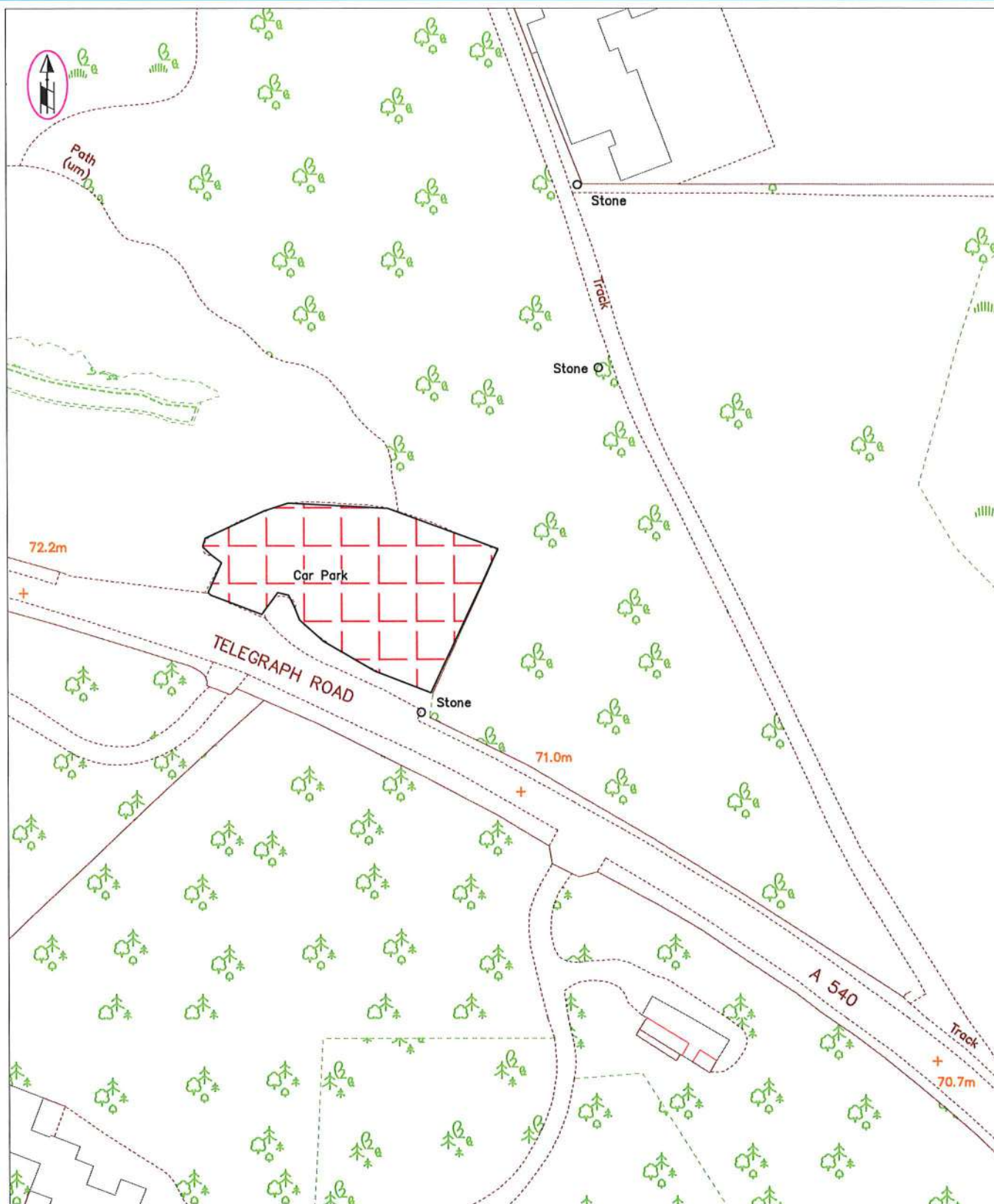


WIRRAL

PASTURE ROAD CAR PARK
MORETON
GENERAL ARRANGEMENT

Neighbourhood Services

© Crown copyright and database rights 2025 Ordnance Survey 100019803
You are not permitted to copy, sub-license, distribute or sell any of this data to third parties in any form



THURSTASTON COMMON CAR PARK
THURSTASTON
GENERAL ARRANGEMENT

Neighbourhood Services

© Crown copyright and database rights 2025 Ordnance Survey 100019803
You are not permitted to copy, sub-license, distribute or sell any of this data to third parties in any form

Scale

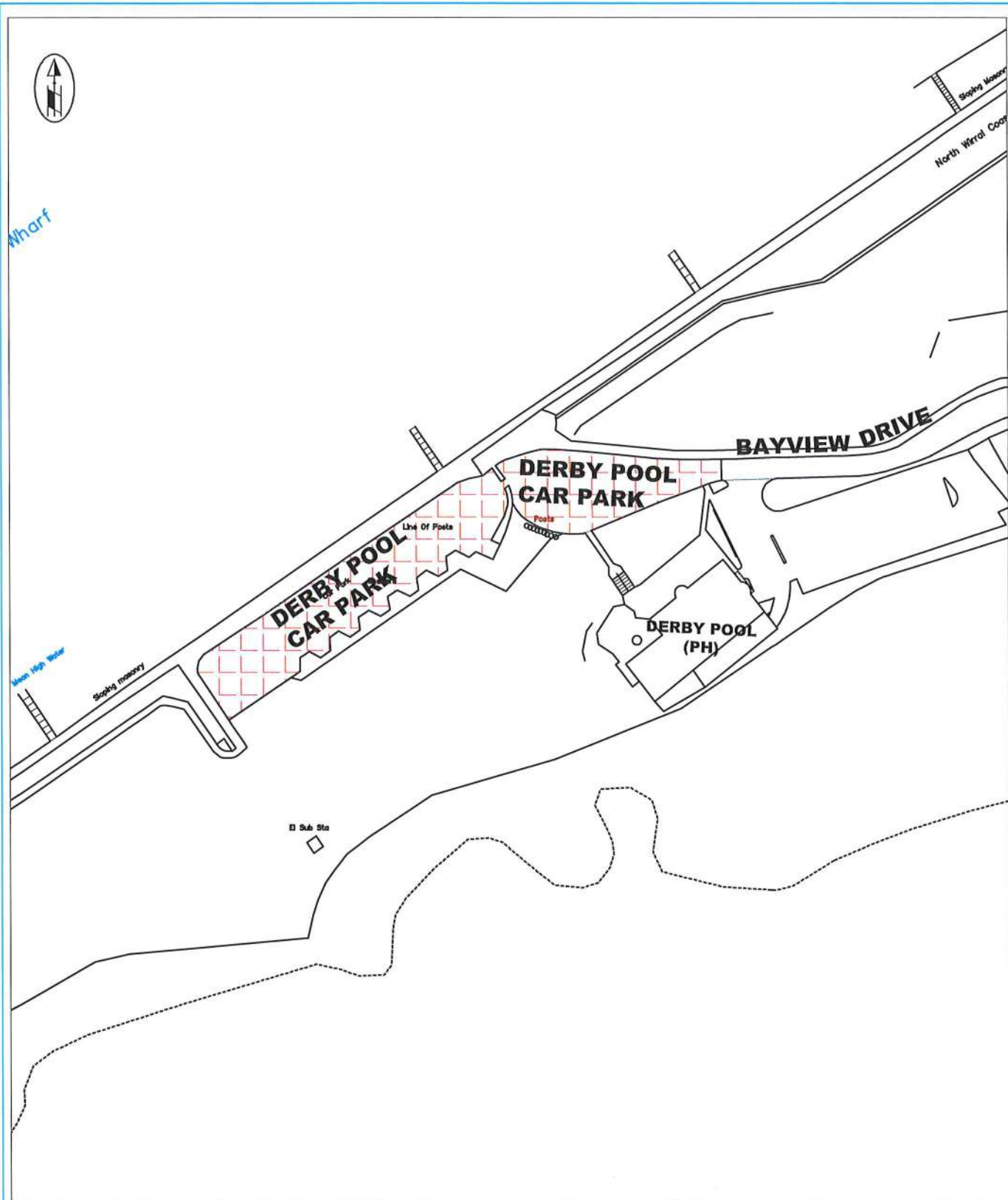
NTS

Date

OCT'25

Plan Ref No.

No 45



**DERBY POOL CAR PARK
WALLASEY
GENERAL ARRANGEMENT**

Neighbourhood Services

© Crown copyright and database rights 2025 Ordnance Survey 100019803

You are not permitted to copy, sub-license, distribute or sell any of this data to third parties in any form

Scale	NTS	Date	OCT'25	Plan Ref No.	No 46
-------	-----	------	--------	--------------	-------



**GUNSITE CAR PARK
LEASOWE & MORETON EAST
GENERAL ARRANGEMENT**

Neighbourhood Services

© Crown copyright and database rights 2025 Ordnance Survey 100019803

You are not permitted to copy, sub-license, distribute or sell any of this data to third parties in any form

Scale

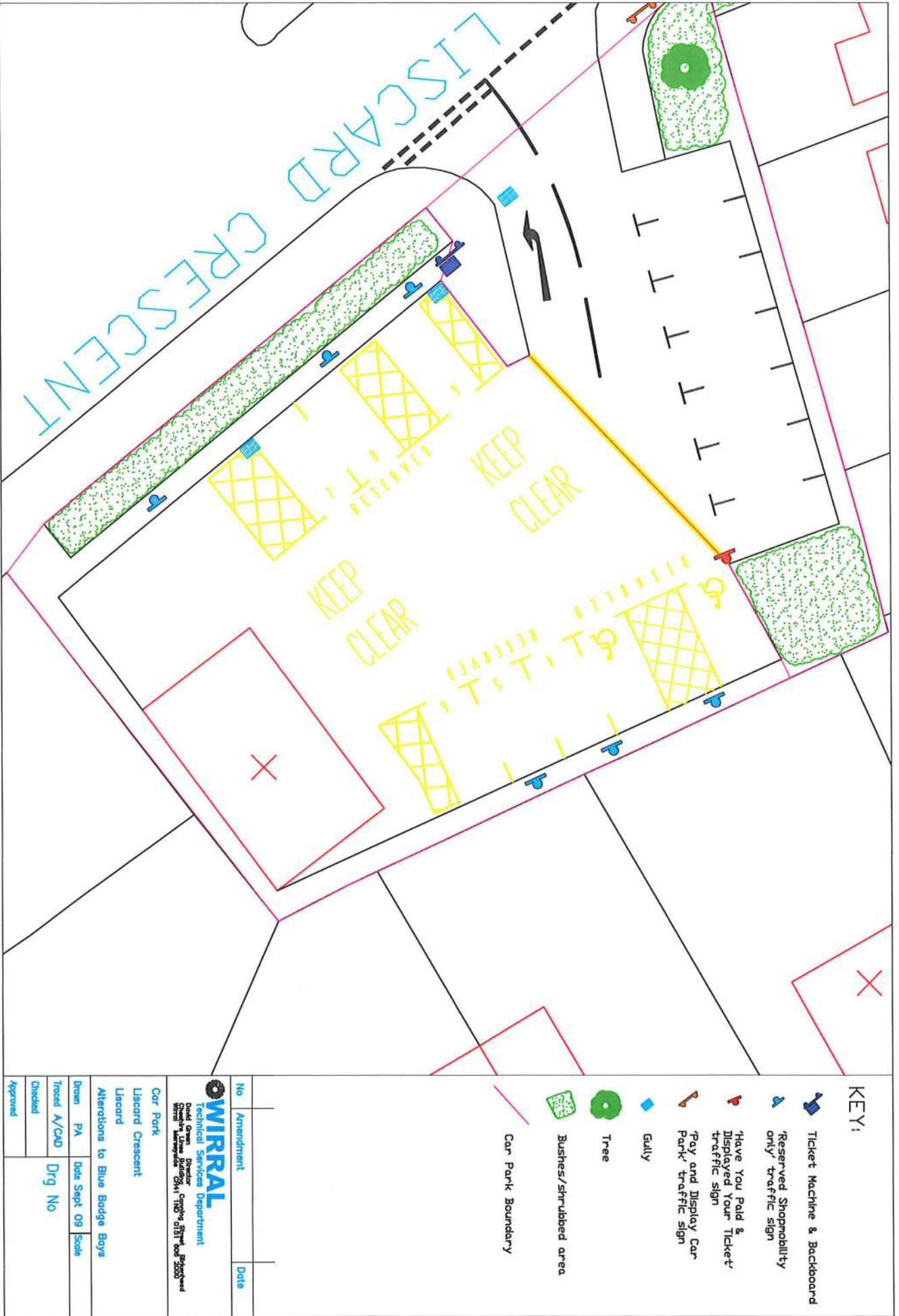
NTS

Date

OCT'25

Plan Ref No.

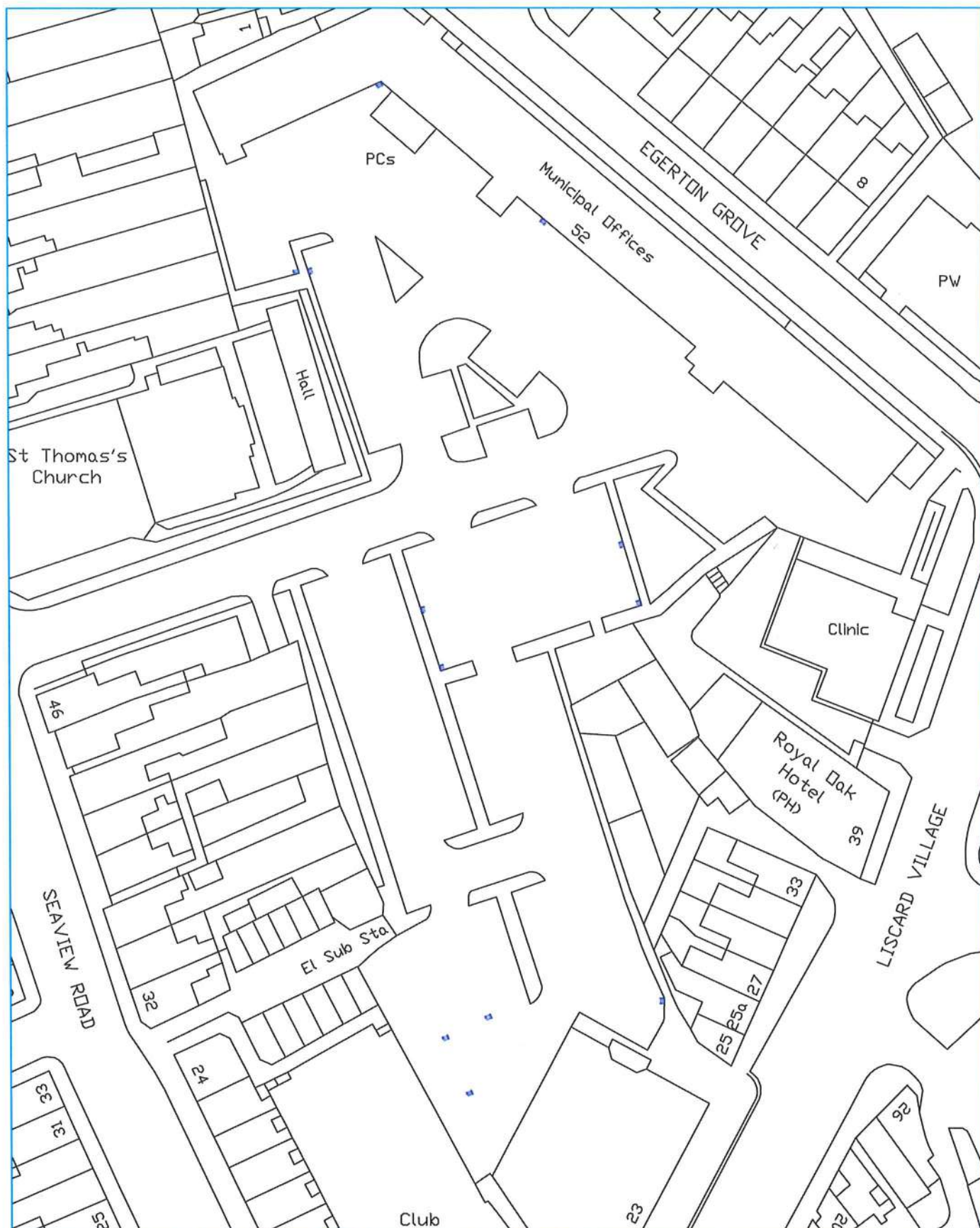
No 47



KEY:

- Ticket Machine & Backboard
- 'Reserved Shopmobility only' traffic sign
- 'Have You Paid & Displayed Your Ticket' traffic sign
- 'Pay and Display Car Park' traffic sign
- Gully
- Tree
- Bushes/shrubbed area
- Car Park Boundary

No	Amendment	Date
WIRRAL Technical Services Department Dale Road, Birkenhead Cheshire, L35 9EF Wirral, Merseyside CH41 1ND 0151 666 2000		
Car Park Liscard Crescent Liscard Alterations to Blue Badge Bays		
Drawn	PA	Date Sept 09 Scale
Traced	A/CAD	Dwg No
Checked		
Approved		



METROPOLITAN BOROUGH OF WIRRAL

SEAVIEW ROAD CAR PARK
WALLASEY
GENERAL ARRANGEMENT

Technical Services Department

David Green Director

Cheshire Lines Building Canning Street Birkenhead Wirral
CH61 1ND 0151 606 2000

DATE MAR'06

DRG No.

APPROVED

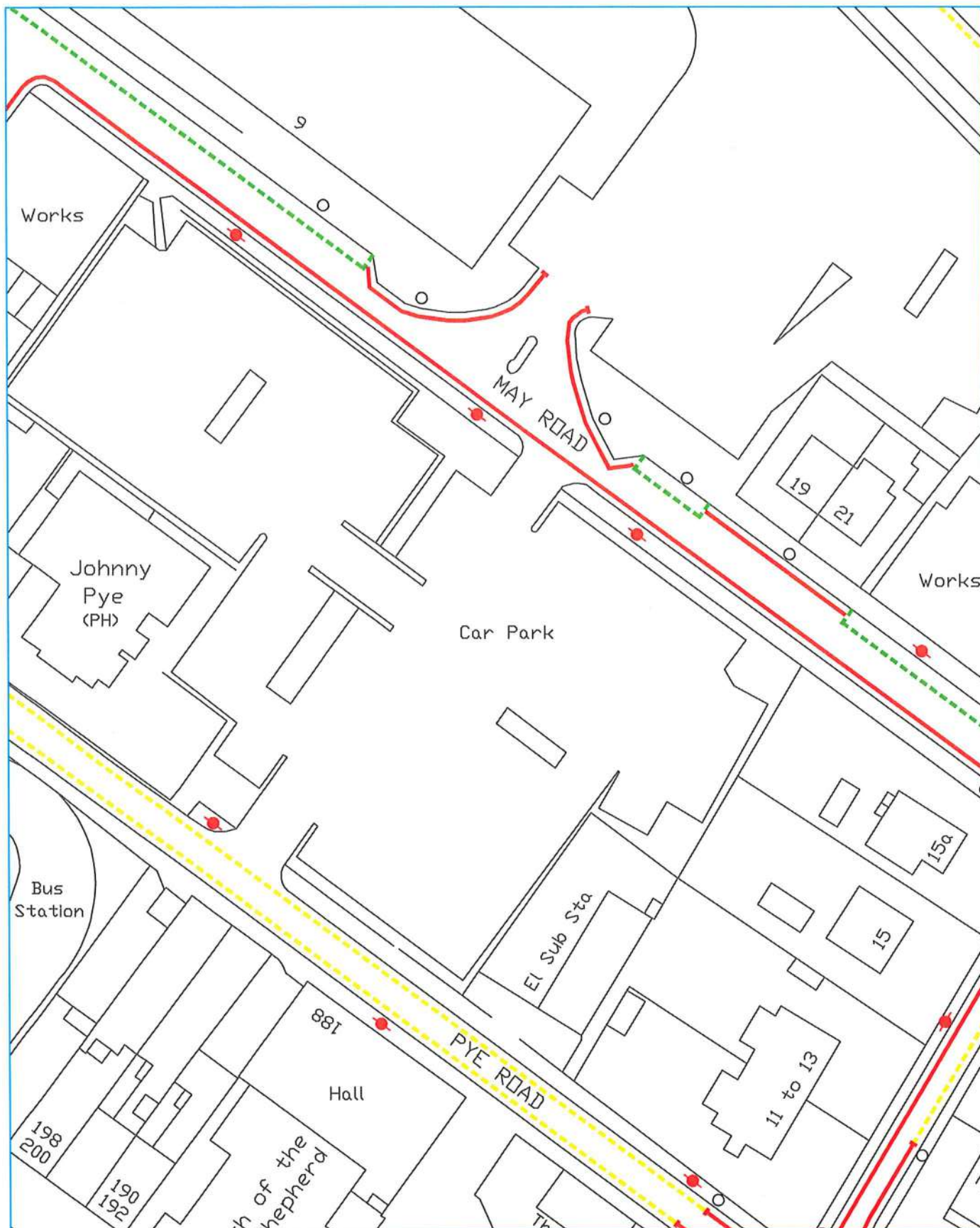
DWGNO

SCALE NTS

DRAWN DW

CHECKED

AUTHORISED



METROPOLITAN BOROUGH OF WIRRAL

PYE-ROAD HESWALL GENERAL ARRANGEMENT

Technical Services Department

David Green Director

Cheshire Lines Building Canning Street Birkenhead Wirral
CH61 1ND 0151 606 2000

DATE MAR'06

DRG No.

APPROVED

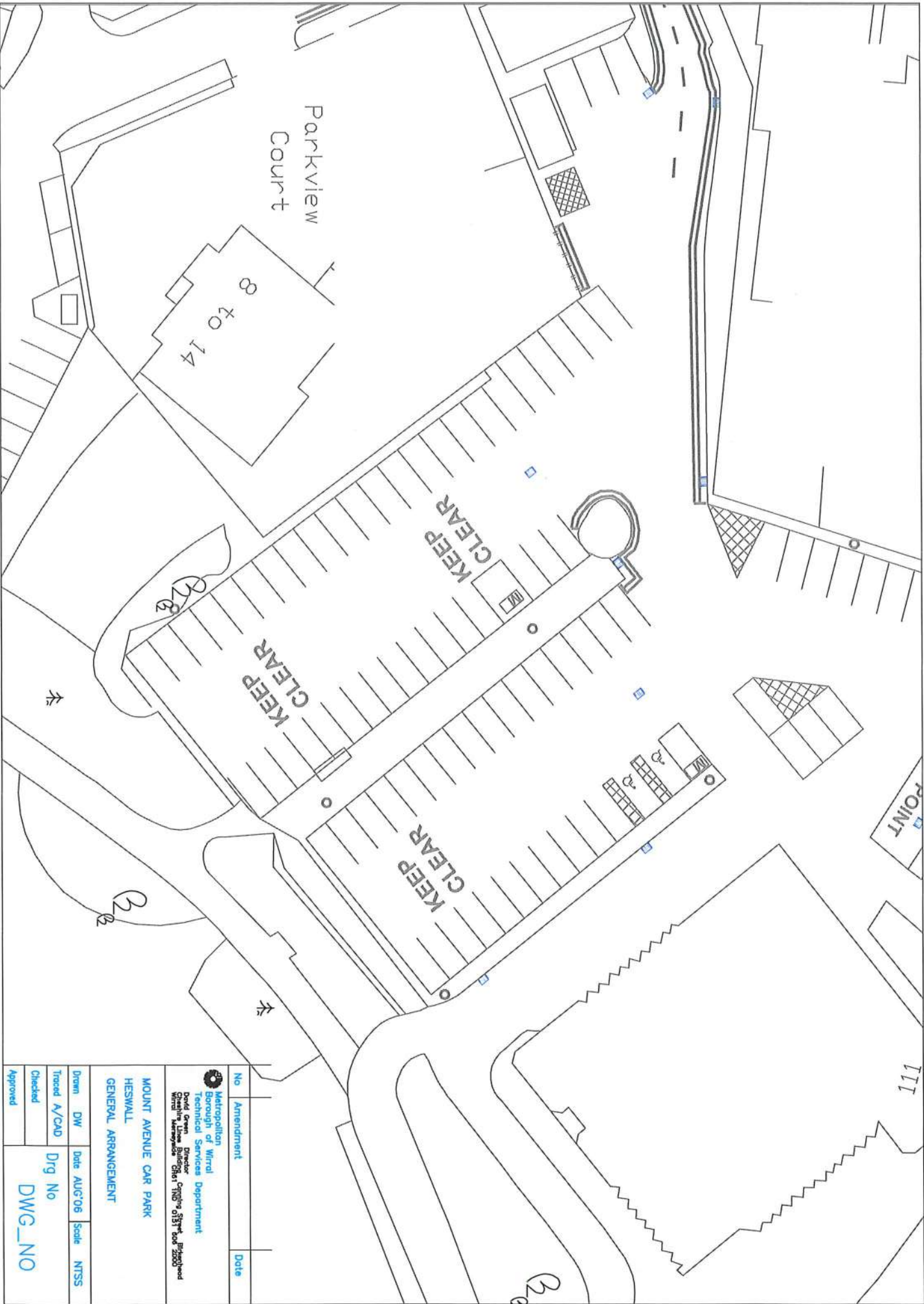
DWGNO

SCALE 1:250

DRAWN DW

CHECKED

AUTHORISED

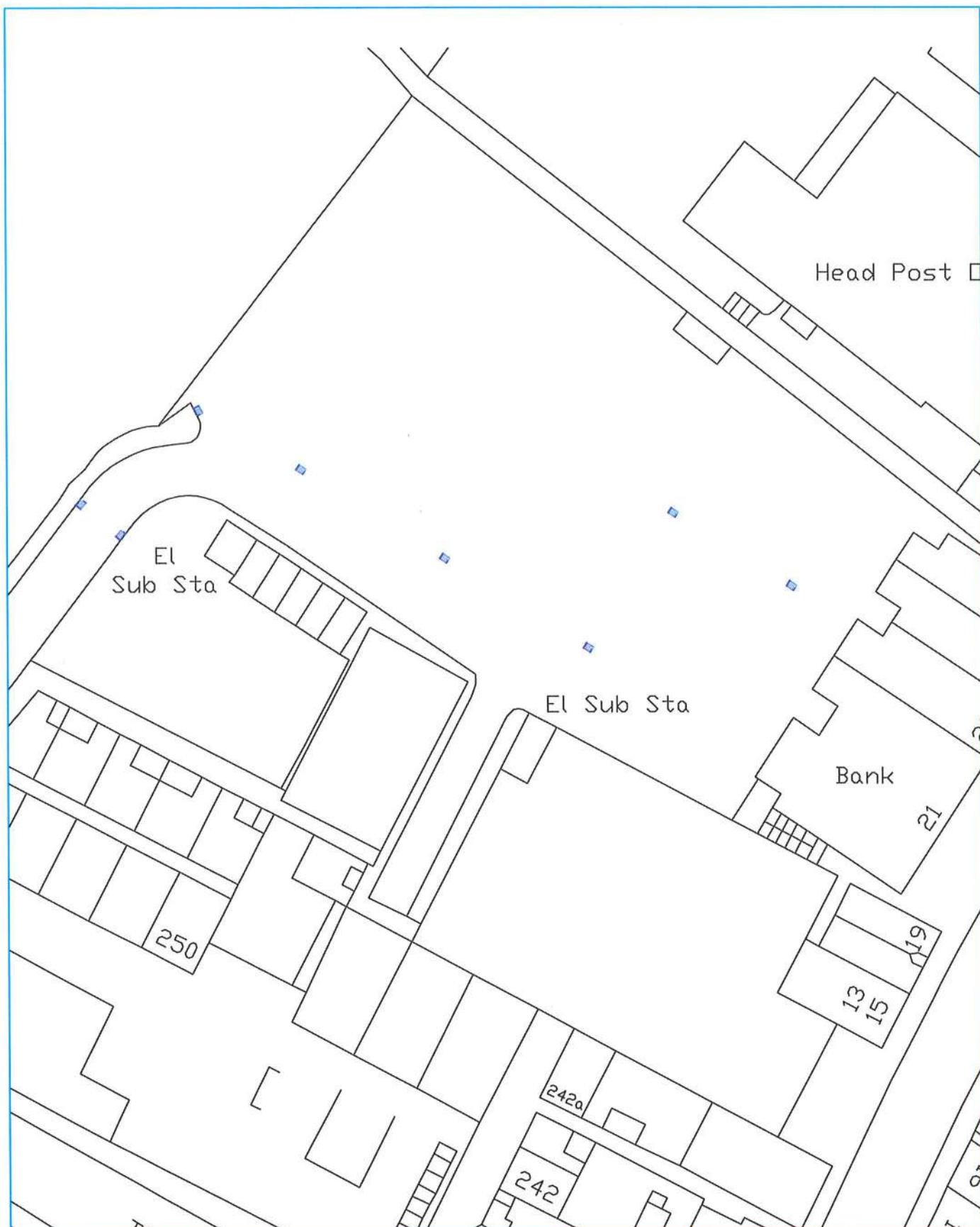


No	Amendment	Date

Metropolitan
Borough of Wirral
Technical Services Department
David Green, Director
Wirral "Merseyside" Chief TMD, 2005

MOUNT AVENUE CAR PARK
HESWALL
GENERAL ARRANGEMENT

Drawn	DW	Date	AUG 06	Scale	NTSS
Traced	A/CAD	Dwg No			
Checked					DWG_NO
Approved					



METROPOLITAN BOROUGH OF WIRRAL

PUDDYDALE CAR PARK
HESWALL
GENERAL ARRANGEMENT

Technical Services Department

David Green Director

Cheshire Lines Building, Canning Street, Birkenhead, Wirral
CH61 1ND 0151 606 2000

DATE MAR'06

DRG No.

SCALE 1:500

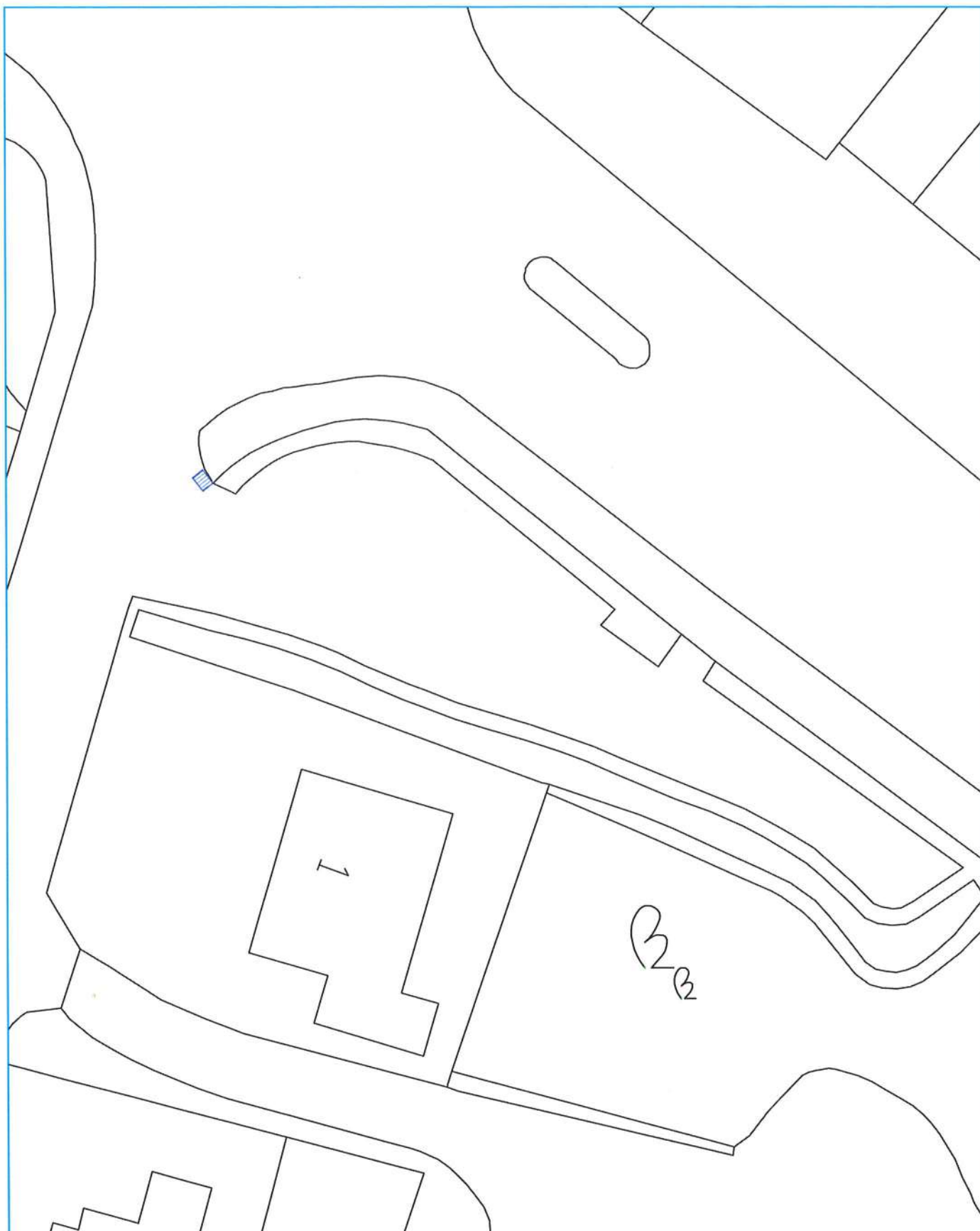
DRAWN DW

CHECKED

AUTHORISED

APPROVED

DWGNO



METROPOLITAN BOROUGH OF WIRRAL

ROCKY LANE CAR PARK
HESWALL
GENERAL ARRANGEMENT

Technical Services Department

David Green Director

Cheeshire Lines Building Canning Street Birkenhead Wirral
CH61 1ND 0151 606 2000

DATE MAR'06

DRG No.

SCALE 1:250

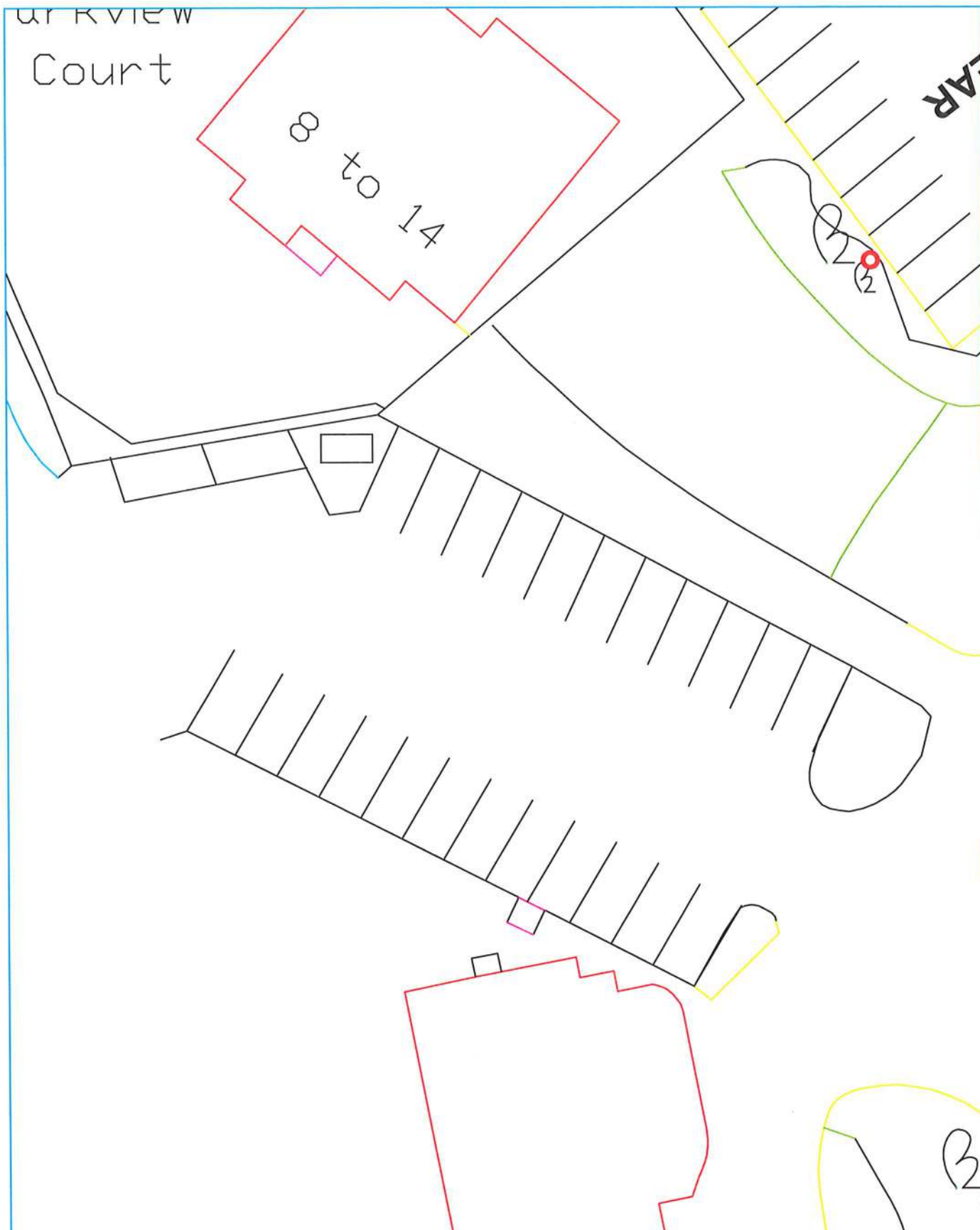
DRAWN DW

CHECKED

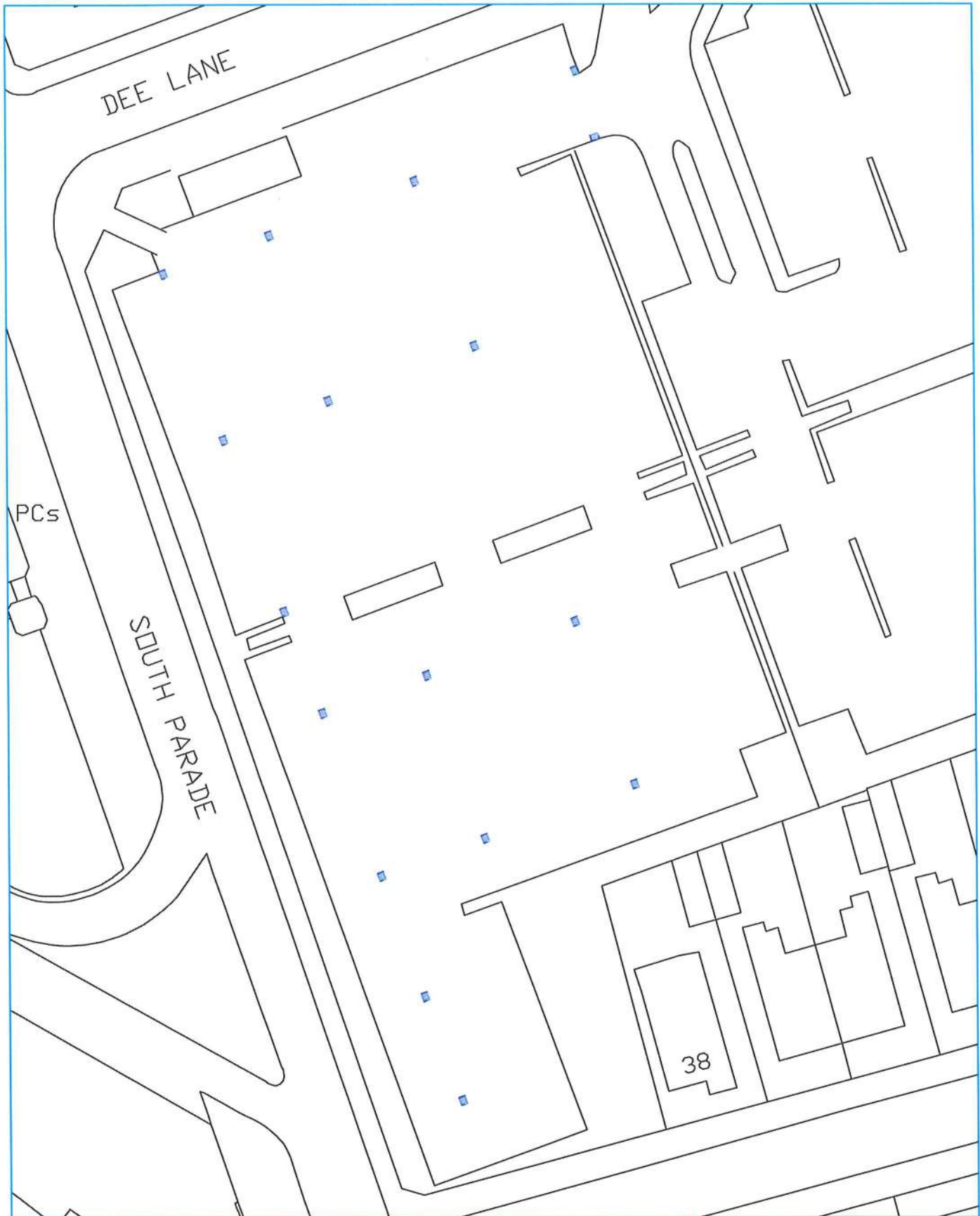
AUTHORISED

APPROVED

DWGNO



METROPOLITAN BOROUGH OF WIRRAL				Technical Services Department	
UPPER-MOUNT-AVENUE				David Green Director	
HESWALL				Cheshire Lines Building, Canning Street, Birkenhead, Wirral	
GENERAL ARRANGEMENT				CH61 1ND 0151 606 2000	
SCALE 1:250		DRAWN DW		DATE MAR'06	DRG No.
		CHECKED		APPROVED	DWGNO
		AUTHORISED			



METROPOLITAN BOROUGH OF WIRRAL

DEE LANE CAR PARK
WEST KIRBY
GENERAL ARRANGEMENT

Technical Services Department

David Green Director

Cheshire Lines Building Canning Street Birkenhead Wirral
CH61 1ND 0151 606 2000

DATE OCT'06

DRG No.

SCALE 1:500

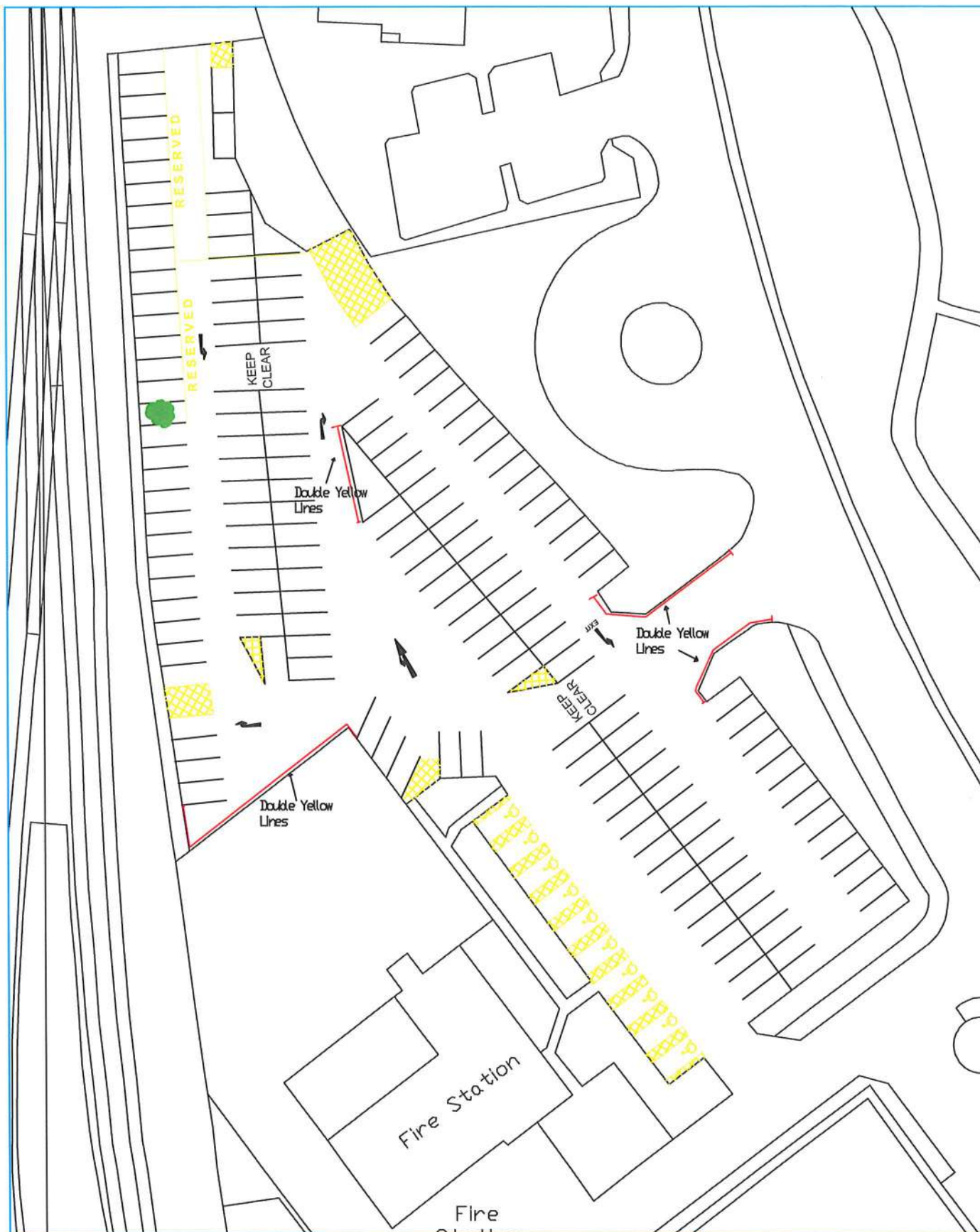
DRAWN DW

CHECKED

AUTHORISED

APPROVED

DWGNO



METROPOLITAN BOROUGH OF WIRRAL

THE CONCOURSE CAR PARK
WEST KIRBY
GENERAL ARRANGEMENT

Technical Services Department

David Green Director

Cheshire Lines Building Canning Street Birkenhead Wirral
CH61 1ND 0151 606 2000

DATE SEPT'05

DRG No.

SCALE NTS

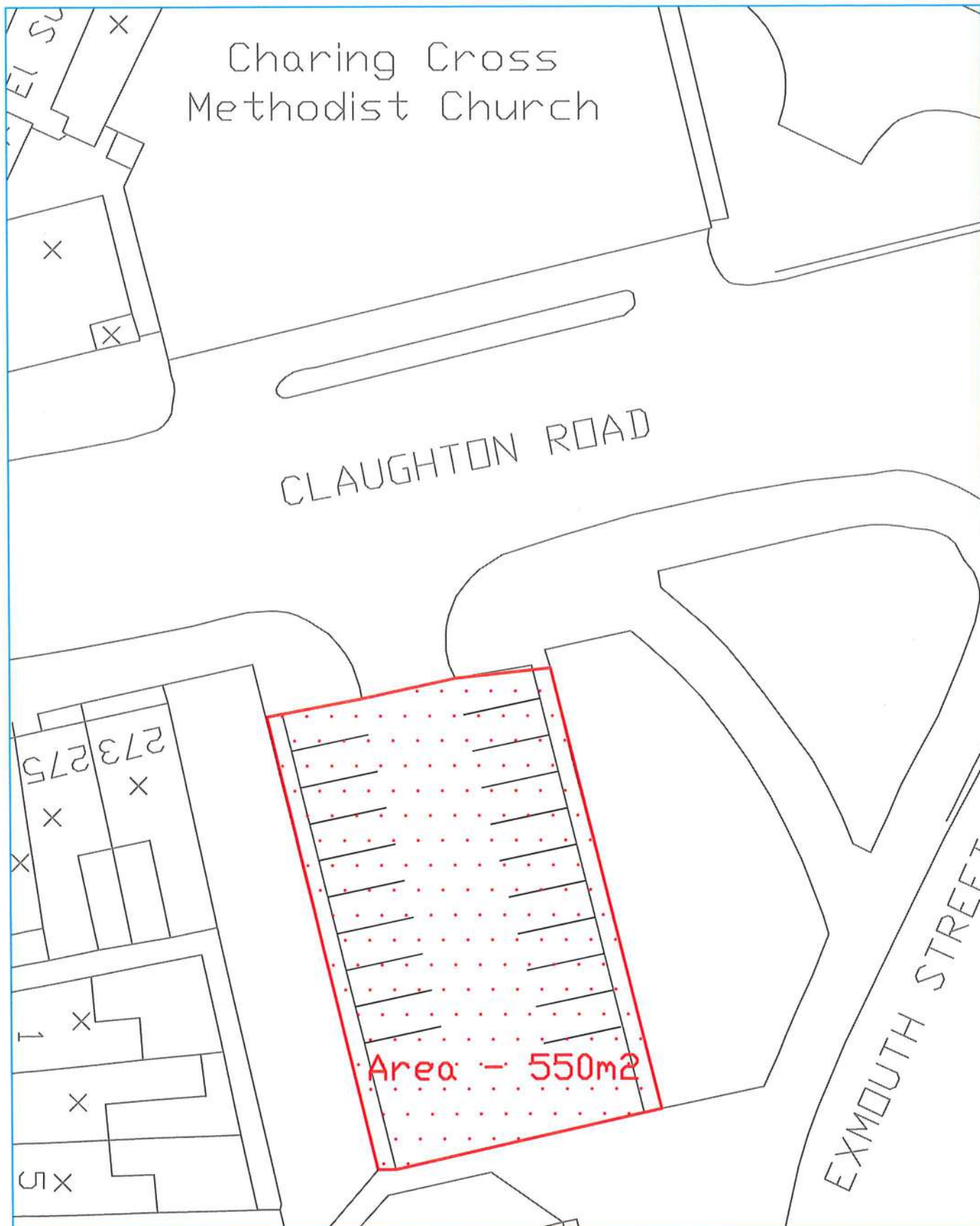
DRAWN DW

CHECKED

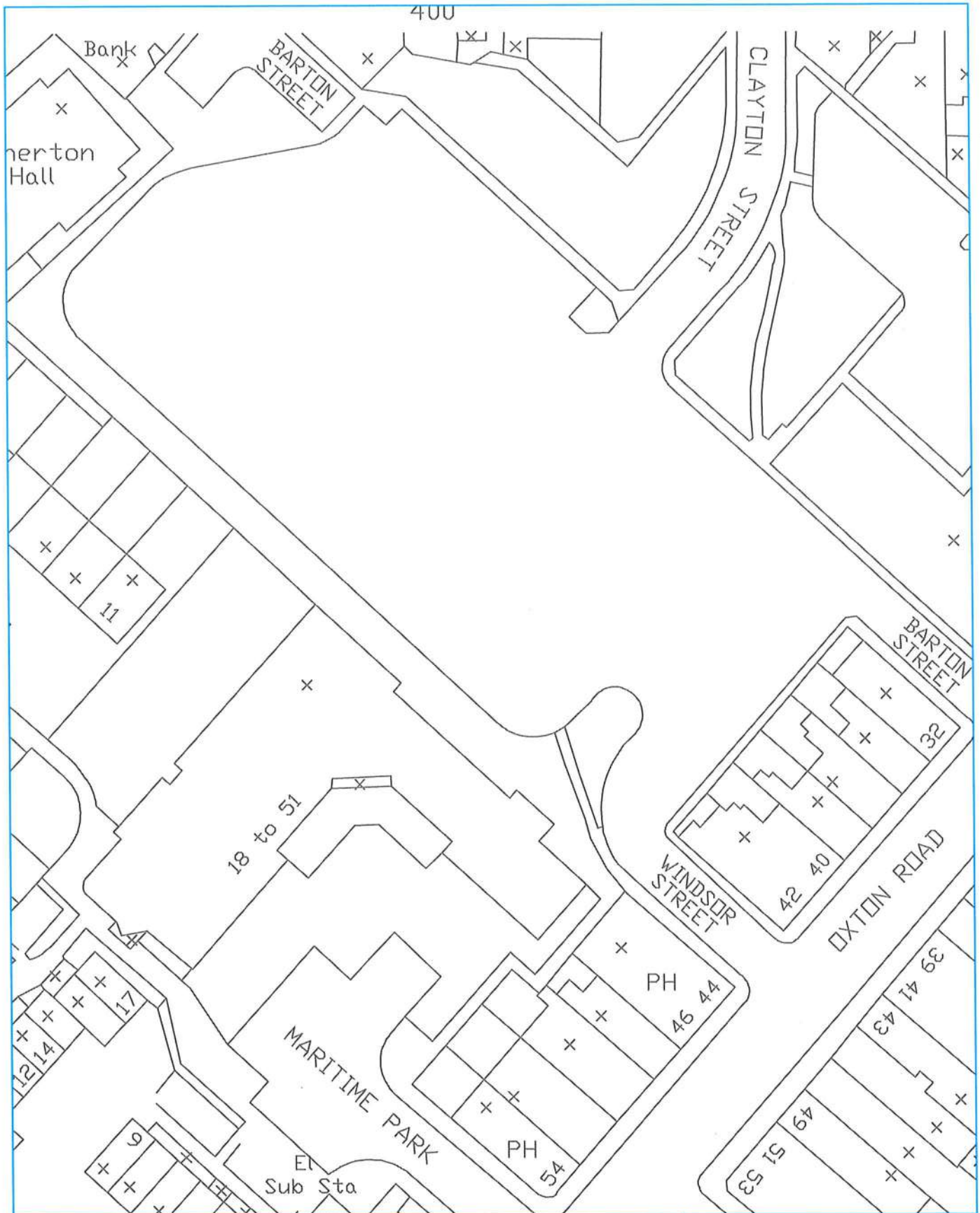
AUTHORISED

APPROVED

DWGNO



METROPOLITAN BOROUGH OF WIRRAL				Technical Services Department	
ATHERTON STREET CAR PARK				David Green Director	
BIRKENHEAD				Cheshire Lines Building Canning Street Birkenhead Wirral	
CARRIAGEWAY REINSTATEMENT				CH61 1ND 0151 606 2000	
SCALE NTS		DRAWN DW		DATE SEPT'05	DRG No.
		CHECKED		APPROVED	DWGNO
		AUTHORISED			

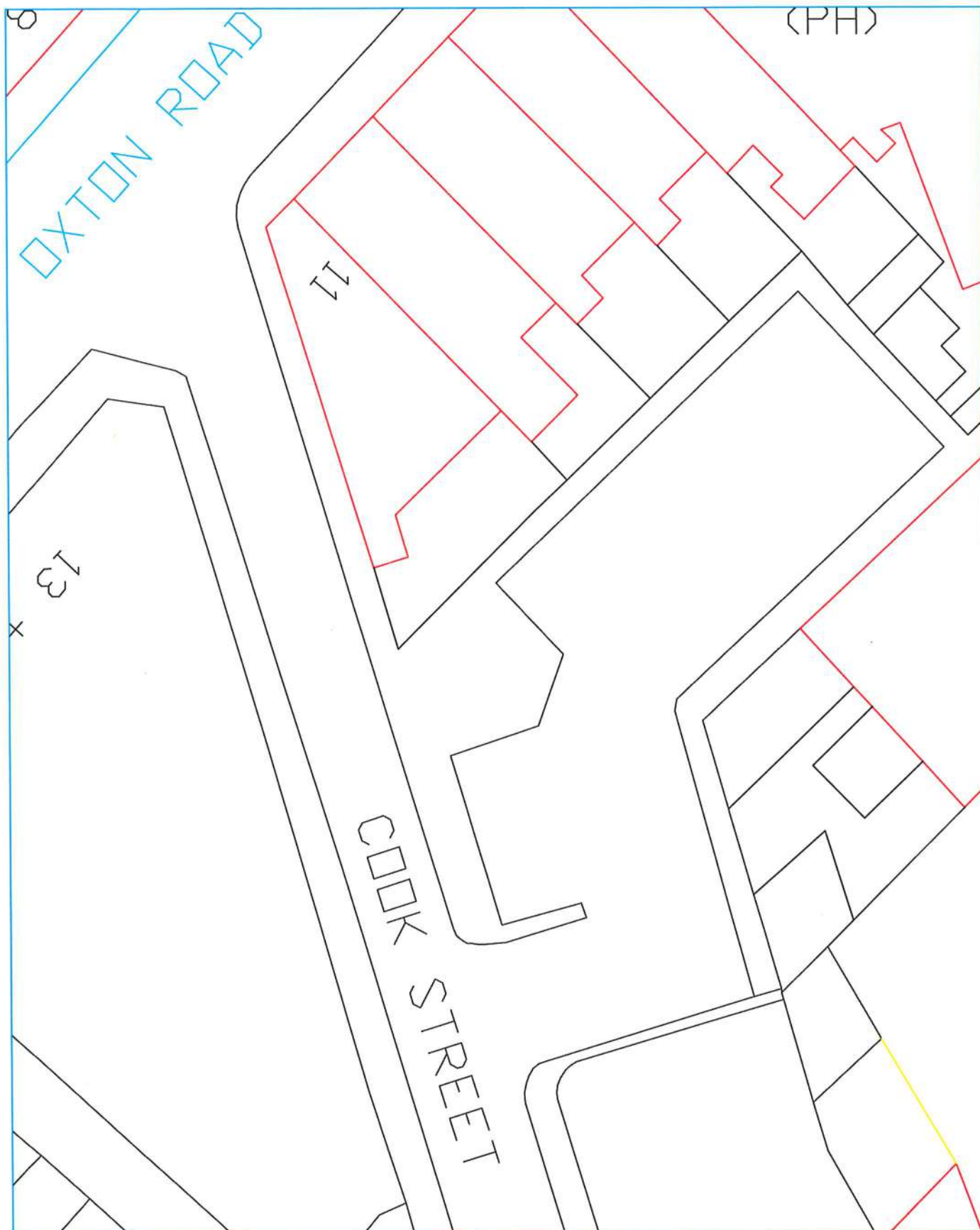


METROPOLITAN BOROUGH OF WIRRAL

BARTON STREET CAR PARK
 BIRKENHEAD
 GENERAL ARRANGEMENT

Technical Services Department	
David Green Director	
Cheshire Lines Building Canning Street Birkenhead Wirral CH61 1ND 0151 606 2000	
DATE MAR'06	DRG No.
APPROVED	DWGNO

SCALE NTS	DRAWN DW	CHECKED	AUTHORISED
-----------	----------	---------	------------



METROPOLITAN BOROUGH OF WIRRAL

COOK-STREET
HESWALL
GENERAL ARRANGEMENT

Technical Services Department

David Green Director

Cheshire Lines Building, Canning Street, Birkenhead, Wirral
CH61 1ND 0151 606 2000

DATE MAR'06

DRG No.

SCALE 1:250

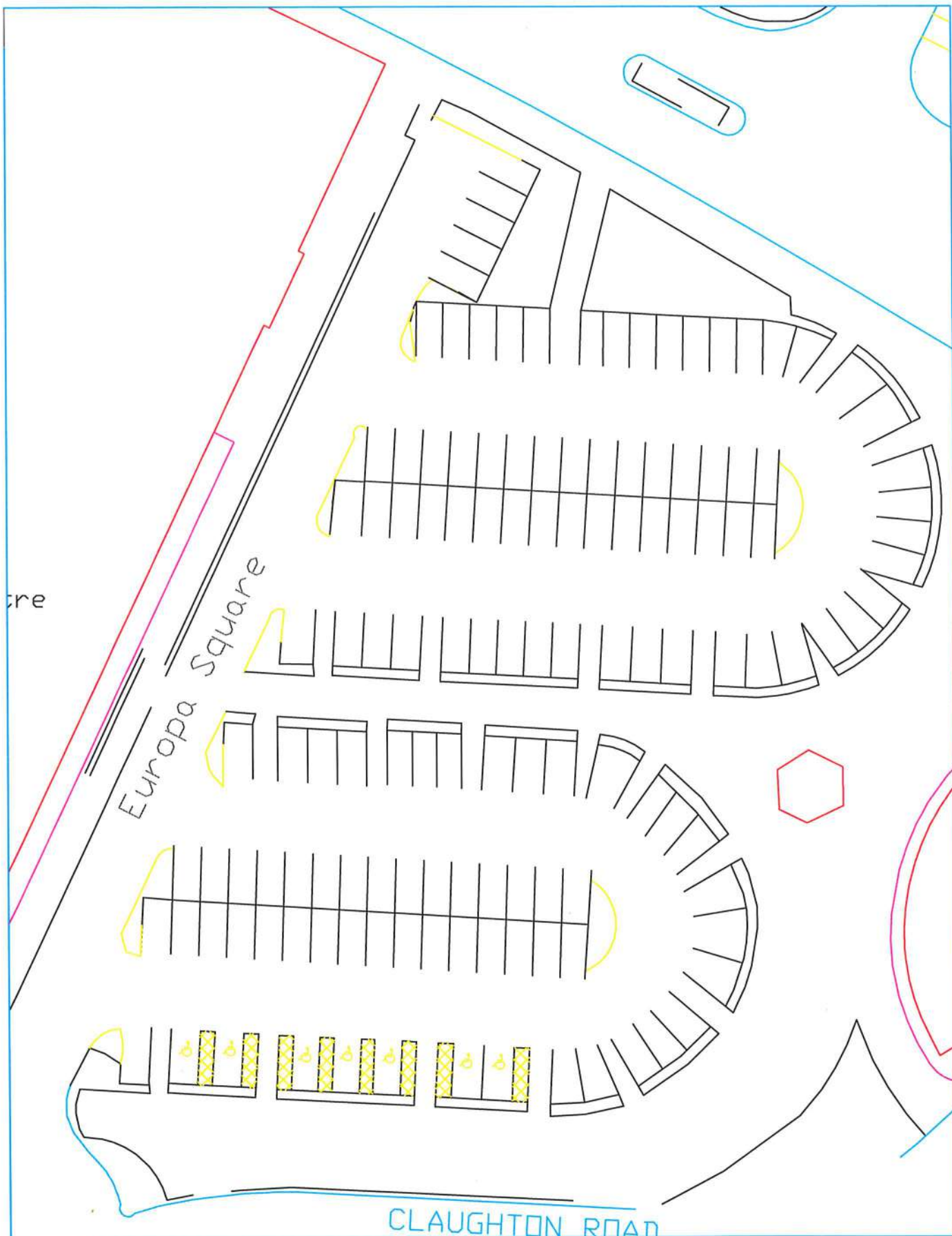
DRAWN DW

CHECKED

AUTHORISED

APPROVED

DWGNO



METROPOLITAN BOROUGH OF WIRRAL

Europa Square
Birkenhead
GENERAL ARRANGEMENT

Technical Services Department

David Green Director

Cheshire Lines Building Canning Street
Birkenhead Wirral CH61 1ND 0151 606 2000

DATE MAR'06

DRG No.

APPROVED

DWGNO

SCALE NTS

DRAWN DW

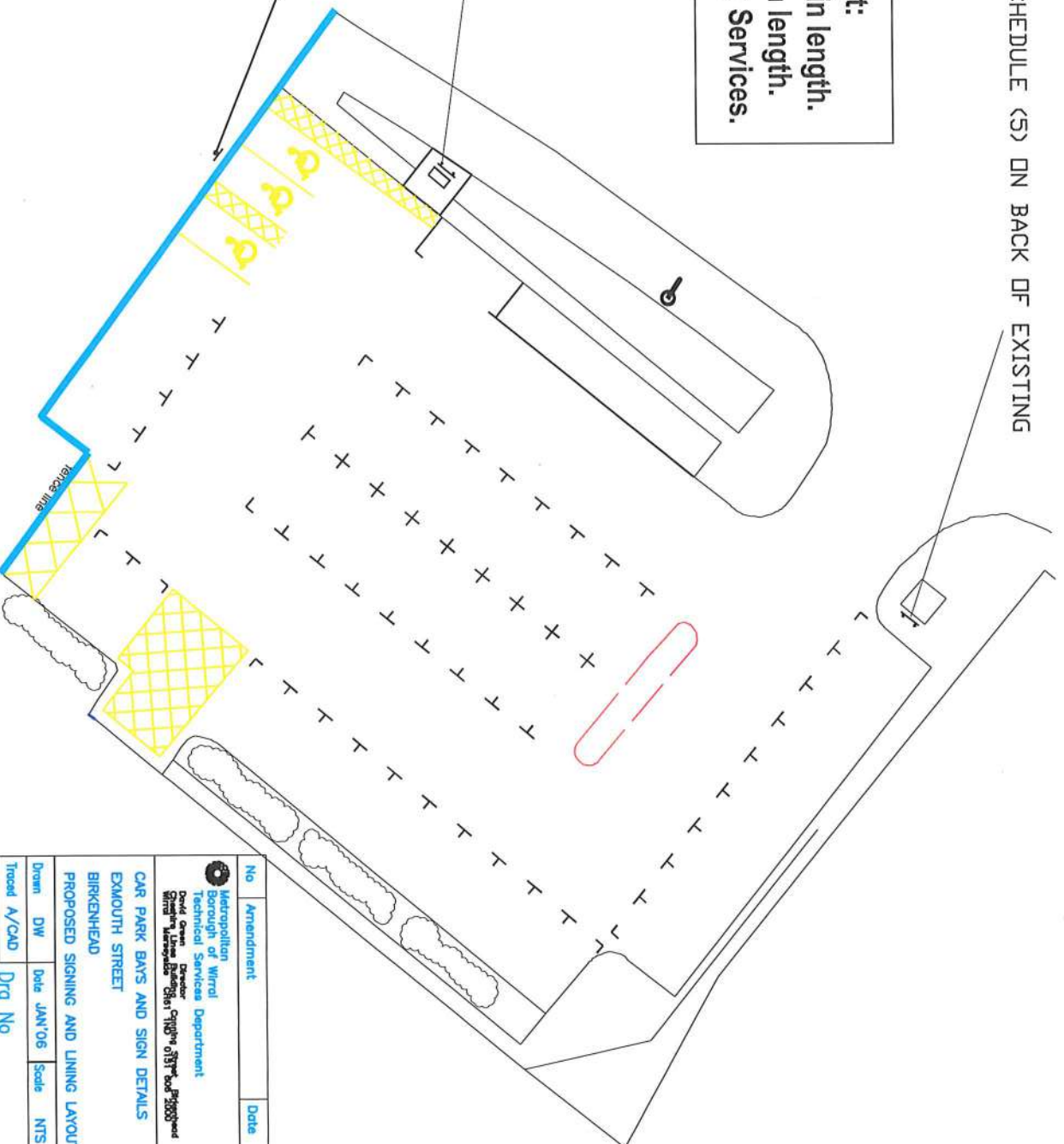
CHECKED

AUTHORISED

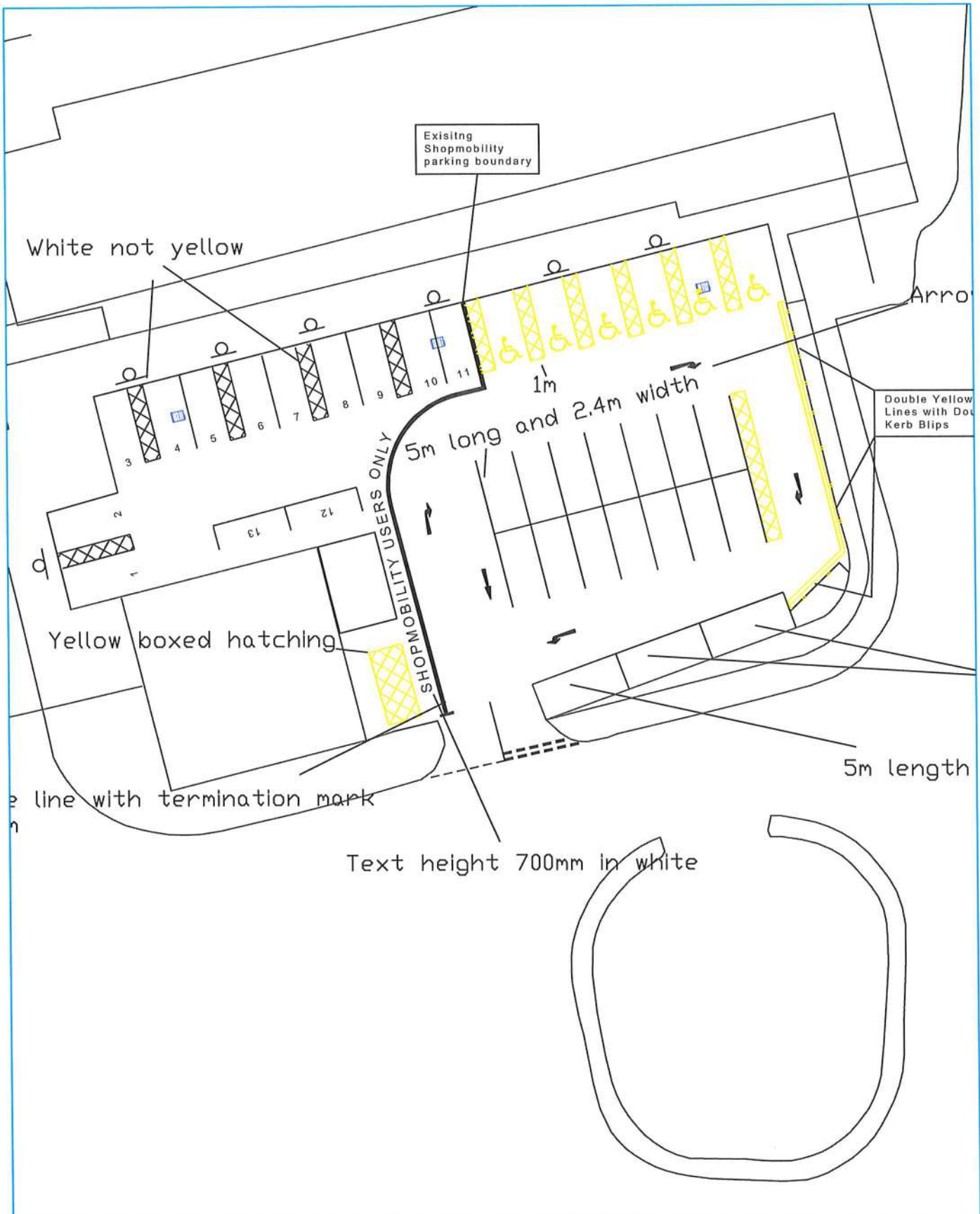
MOUNT SIGN SCHEDULE (5) ON BACK OF EXISTING

Please supply and erect:
2x 114mm diameter posts, 3m in length.
1x 76mm diameter post, 3m in length.
Signs to be supplied by Parking Services.

TWO NEW POSTS AND SIGNS
AS PER SCHEDULE (1,2,3&6)
NEW POST AND SIGN TO DIAG. NO. 661A
SIGN SCHEDULE (4)



No	Amendment	Date
1	Metropolitan Borough of Wirral Technical Services Department David Owen Director Countryside Line Building, City of Wirral, 0191 566 2000 Wirral Metropolitan Council, 0191 566 2000	
CAR PARK BAYS AND SIGN DETAILS		
EXMOUTH STREET		
BIRKENHEAD		
PROPOSED SIGNING AND Lining LAYOUT		
Drawn	DW	Date JAN'06 Scale NTS
Traced	A/CAD	
Checked		
Approved		
Drg No N / A		



METROPOLITAN BOROUGH OF WIRRAL				Technical Services Department	
OLIVER STREET 1 CAR PARK				David Green Director	
BIRKENHEAD				Cheshire Lines Building Canning Street Birkenhead Wirral	
GENERAL ARRANGEMENT				CH61 1ND 0151 606 2000	
SCALE	NTS	DRAWN	PA	CHECKED	DATE JUNE'11
				AUTHORISED	APPROVED
				DRG No.	
				DWGNO	



METROPOLITAN BOROUGH OF WIRRAL

QUARRYBANK STREET CAR PARK
BIRKENHEAD
GENERAL ARRANGEMENT

Technical Services Department

David Green Director

Cheshire Lines Building Canning Street Birkenhead Wirral
CH61 1ND 0151 606 2000

DATE MAR'06

DRG No.

APPROVED

DWGNO

SCALE 1:500

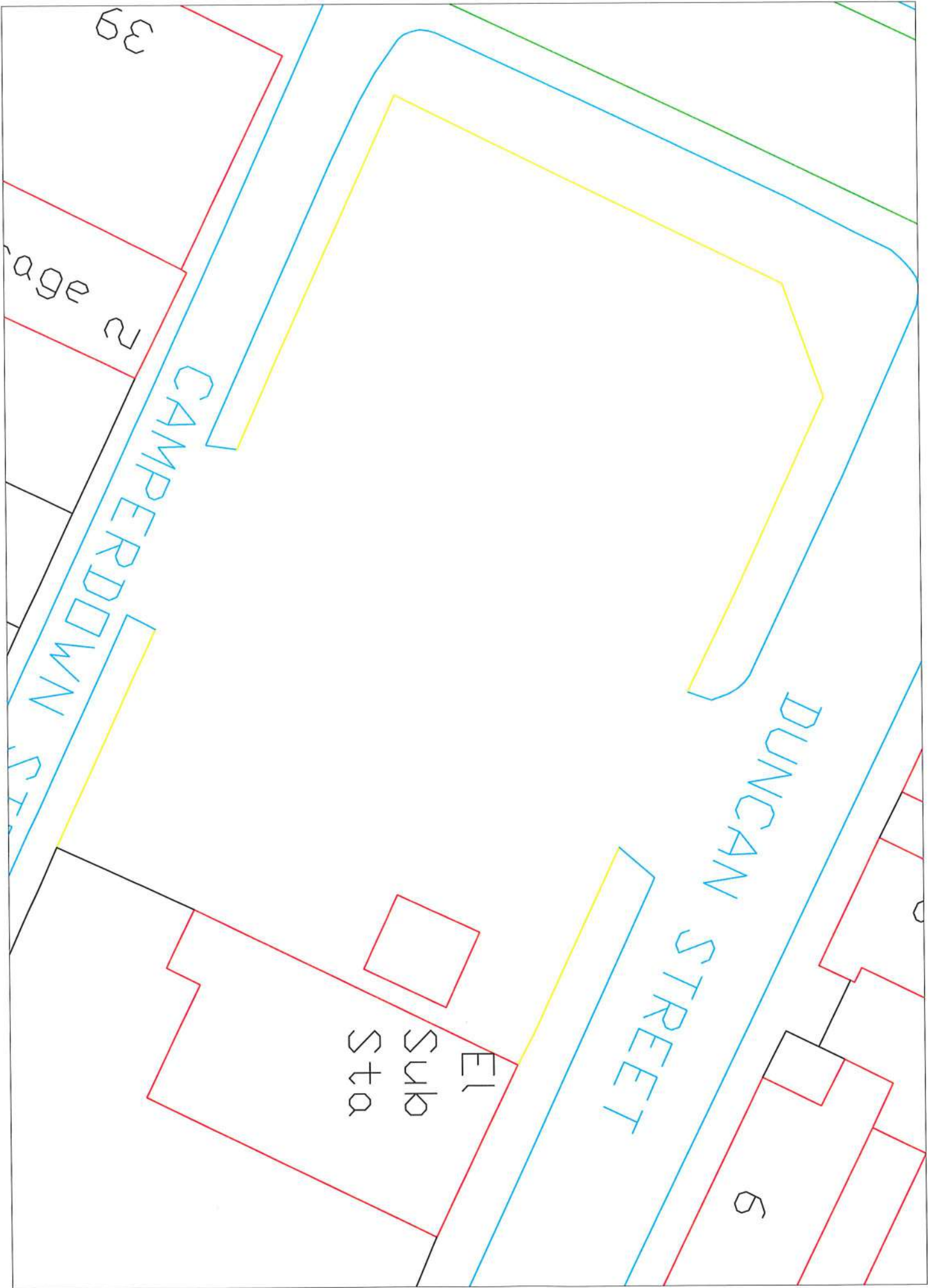
DRAWN DW


CHECKED

AUTHORISED



METROPOLITAN BOROUGH OF WIRRAL				Technical Services Department	
WILBRAHAM STREET CAR PARK				David Green Director	
BIRKENHEAD				Cheshire Lines Building Canning Street Birkenhead Wirral	
GENERAL ARRANGEMENT				CH61 1ND 0151 606 2000	
				DATE MAR'06	DRG No.
SCALE	NTS	DRAWN	DW	CHECKED	AUTHORISED
				APPROVED	DWGNO





No / Amendment	Date
1	
<p> Elgin Way General Car Park Arrangement Technical Services Department Site: Elgin Way, Birkenhead, Merseyside, L35 5EF Scale: 1:200 </p>	
<p> Elgin Way Birkenhead EXISTING LAYOUT </p>	
Drawn DW	Date AUG 05 Scale 1:200
Traced A/CAD	Dwg No
Checked	
Approved	N / A



METROPOLITAN BOROUGH OF WIRRAL

HINSON STREET CAR PARK
BIRKENHEAD
GENERAL ARRANGEMENT

Technical Services Department

David Green Director

Cheshire Lines Building Canning Street Birkenhead Wirral
CH61 1ND 0151 606 2000

DATE MAR'06

DRG No.

SCALE NTS

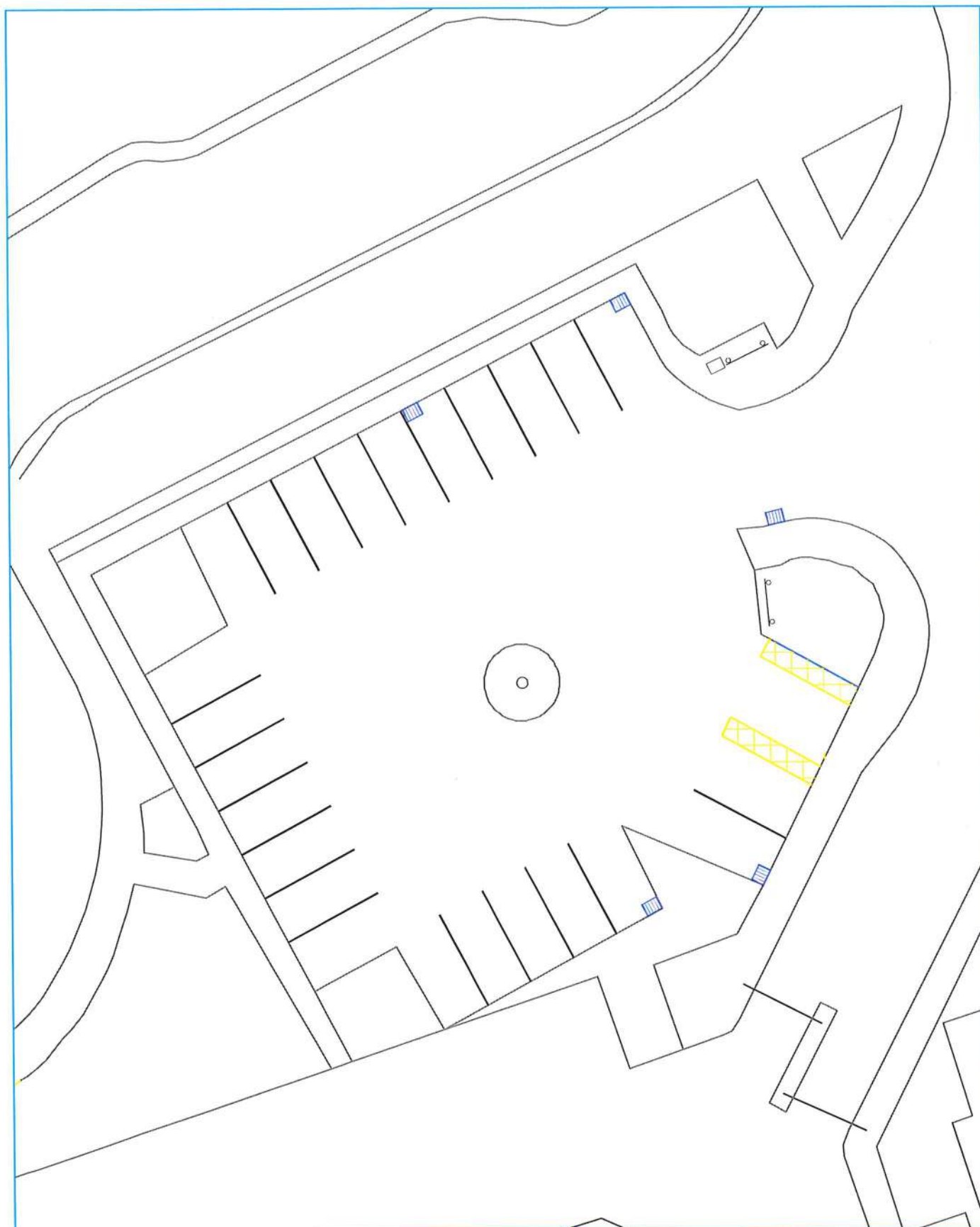
DRAWN DW

CHECKED

AUTHORISED

APPROVED

DWGNO



METROPOLITAN BOROUGH OF WIRRAL

WOODSIDE APPROACH
BIRKENHEAD
GENERAL ARRANGEMENT

Technical Services Department

David Green Director

Cheshire Lines Building Canning Street Birkenhead Wirral
CH61 1ND 0151 606 2000

DATE MAR'06

DRG No.

SCALE 1:250

DRAWN DW

CHECKED

AUTHORISED

APPROVED

DWGNO

Wirral Country Park Overflow



© Crown copyright and database rights 2013 Ordnance Survey 100019803

You are not permitted to copy, sub-license, distribute or sell any of this data to third parties in any form.

Scale 1/1250

Centre = 323785 E 383622 N

Date 22/10/2013

Dept:
Section:

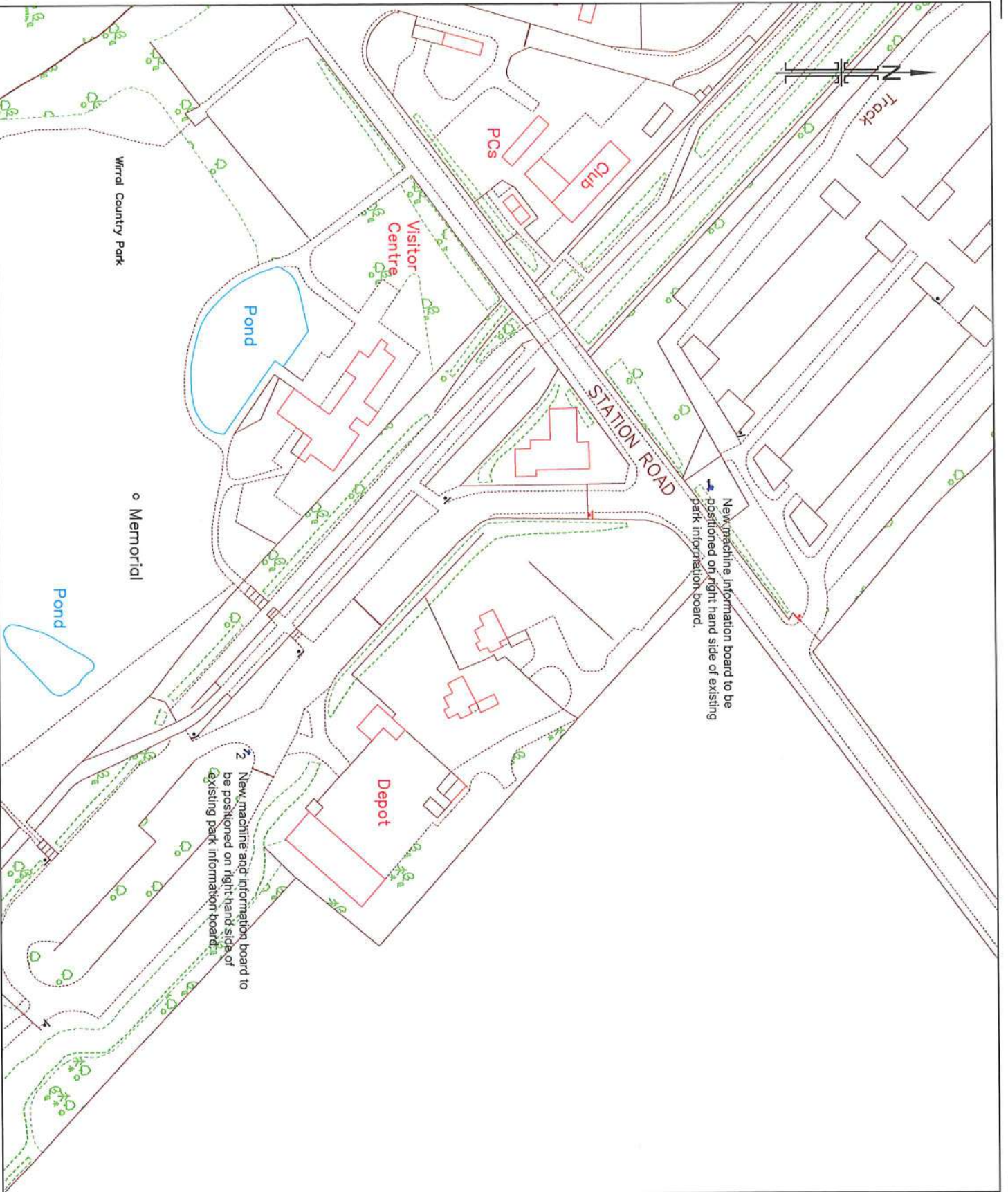
Phone:
Fax:

NOTES

WRITTEN DIMENSIONS TO BE PREFERRED TO SCALED.
This Map is Reproduced from Ordnance Survey Material with the Permission of Ordnance Survey on behalf of The Controller of Her Majesty's Stationery Office. © Crown Copyright. Ordnance Survey Map Production Imagery Crown Copyright and may lead to Licence Number 100019803. Published 2014

KEY

- New ticket machine and information board to be installed
- SIGN SCHEDULE 1 - New 'Give you paid for parking' sign to be erected on new post
- SIGN SCHEDULE 2 - New 'Pay & Display Car Park' sign to be erected on new post



REV DATE INITIALS



BUSINESS SERVICES
COMMISSIONING SUPPORT
DESIGN & COMMISSIONING TEAM

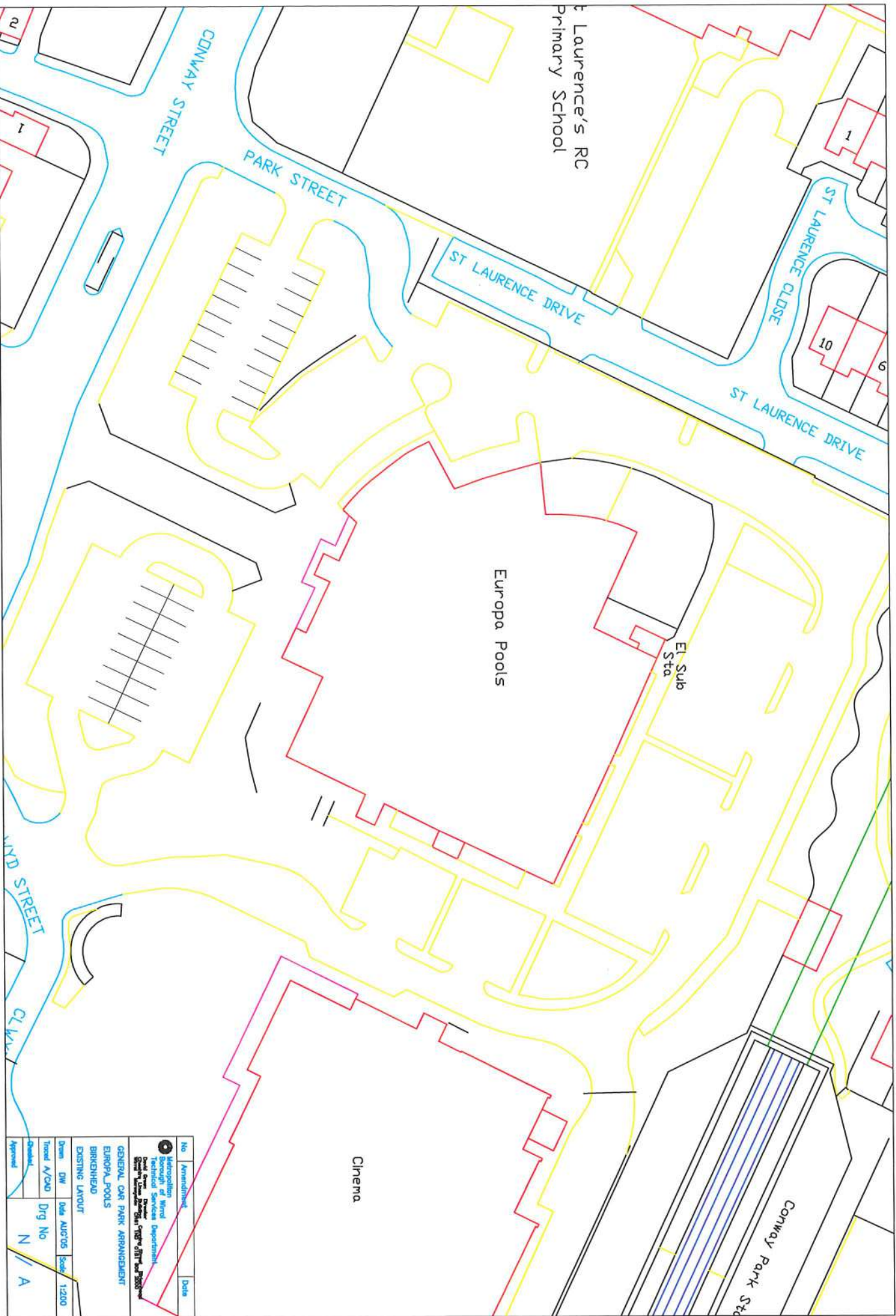
Wirral, Cheshire, England
Wirral, Cheshire, England
Wirral, Cheshire, England

PROJECT NAME
Introduction of Parking Charges

DRAWING TITLE

Wirral Country Park
Station Road
Thursaston

SCALE	DATE	REV	NO.
1:100	April 2017	0	



St Laurence's RC
Primary School

Europa Pools

Cinema

El Sub
Sta

Conway Park Stn

No	Amendment	Date
1	1	1
2	2	2
3	3	3
4	4	4
5	5	5
6	6	6
7	7	7
8	8	8
9	9	9
10	10	10
11	11	11
12	12	12
13	13	13
14	14	14
15	15	15
16	16	16
17	17	17
18	18	18
19	19	19
20	20	20
21	21	21
22	22	22
23	23	23
24	24	24
25	25	25
26	26	26
27	27	27
28	28	28
29	29	29
30	30	30
31	31	31
32	32	32
33	33	33
34	34	34
35	35	35
36	36	36
37	37	37
38	38	38
39	39	39
40	40	40
41	41	41
42	42	42
43	43	43
44	44	44
45	45	45
46	46	46
47	47	47
48	48	48
49	49	49
50	50	50
51	51	51
52	52	52
53	53	53
54	54	54
55	55	55
56	56	56
57	57	57
58	58	58
59	59	59
60	60	60
61	61	61
62	62	62
63	63	63
64	64	64
65	65	65
66	66	66
67	67	67
68	68	68
69	69	69
70	70	70
71	71	71
72	72	72
73	73	73
74	74	74
75	75	75
76	76	76
77	77	77
78	78	78
79	79	79
80	80	80
81	81	81
82	82	82
83	83	83
84	84	84
85	85	85
86	86	86
87	87	87
88	88	88
89	89	89
90	90	90
91	91	91
92	92	92
93	93	93
94	94	94
95	95	95
96	96	96
97	97	97
98	98	98
99	99	99
100	100	100

Royden Park Pay and display



Crown Copyright (c) Licence no. 100019803, 2013



© Crown copyright and database rights 2013 Ordnance Survey 100019803

You are not permitted to copy, sub-license, distribute or sell any of this data to third parties in any form.

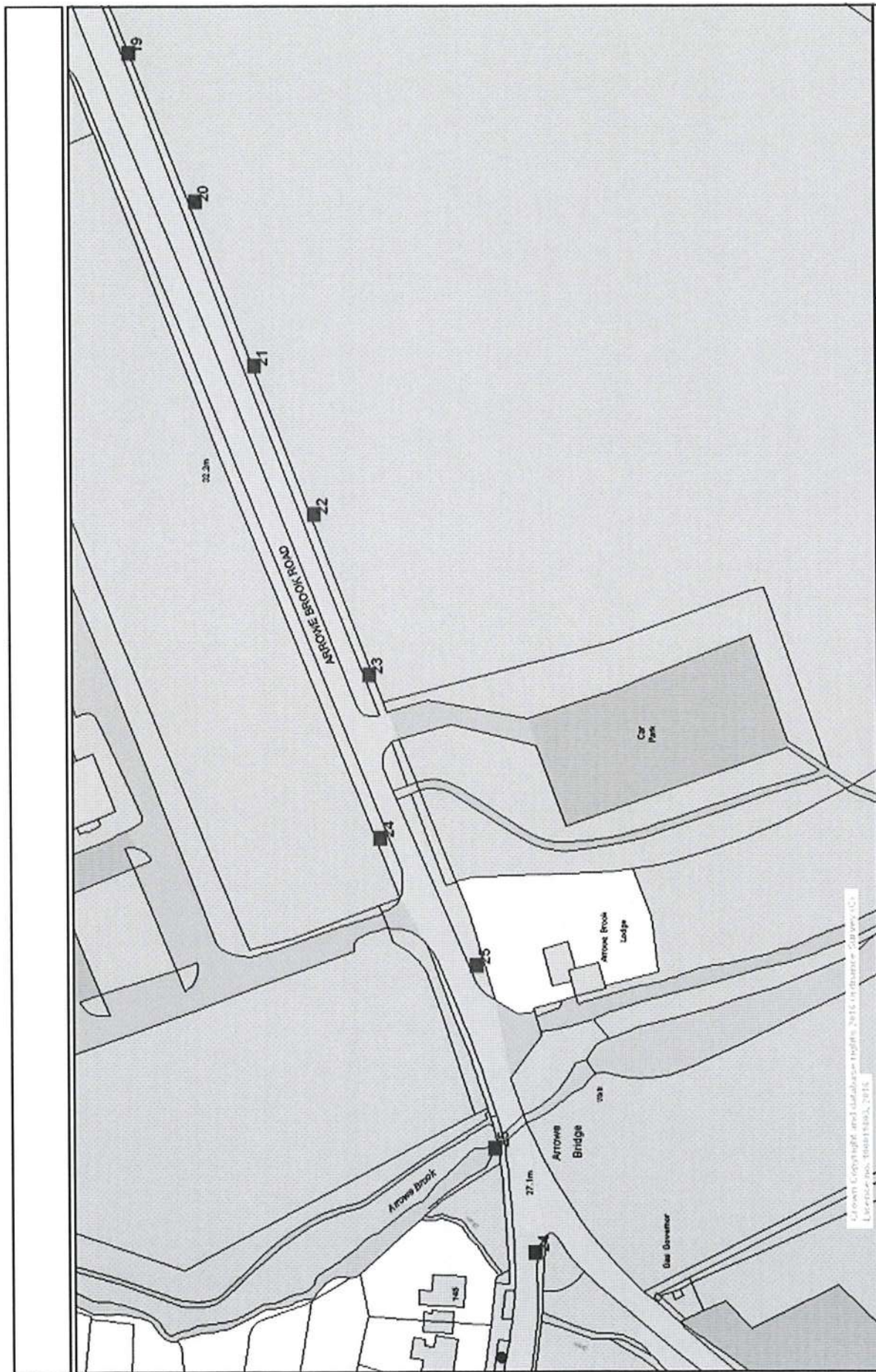
Scale 1/789

Centre = 324566 E 385781 N

Date 22/10/2013

Dept:
Section:

Phone:
Fax:



© Crown copyright and database rights 2015 Ordnance Survey 100019803

You are not permitted to copy, sub-license, distribute or sell any of this data to third parties in any form.

Scale 1/1291

Centre = 326581 E 386911 N

Date 22/2/2017

Dept:

Section:

Phone:

Eastham Country Park



Crown Copyright (c) Licence no. 100019803, 2013



© Crown copyright and database rights 2013 Ordnance Survey 100019803

You are not permitted to copy, sub-license, distribute or sell any of this data to third parties in any form.

Scale 1/1250

Centre = 336339 E 381942 N

Date 22/10/2013

Dept:
Section:

Phone:
Fax: