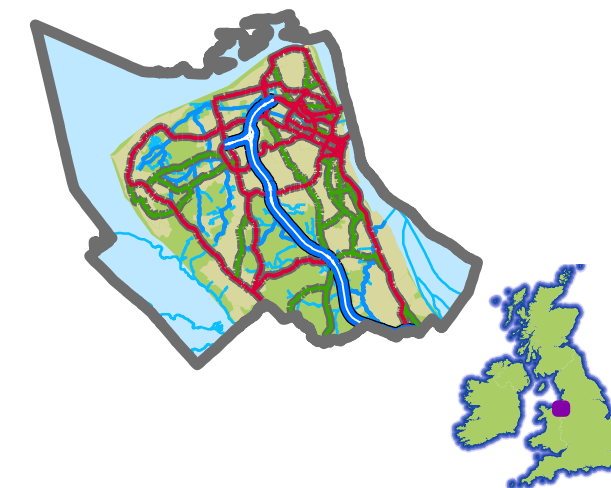


0 2 4 6 8 Kilometres

Index



LEVEL 1 STRATEGIC FLOOD RISK ASSESSMENT

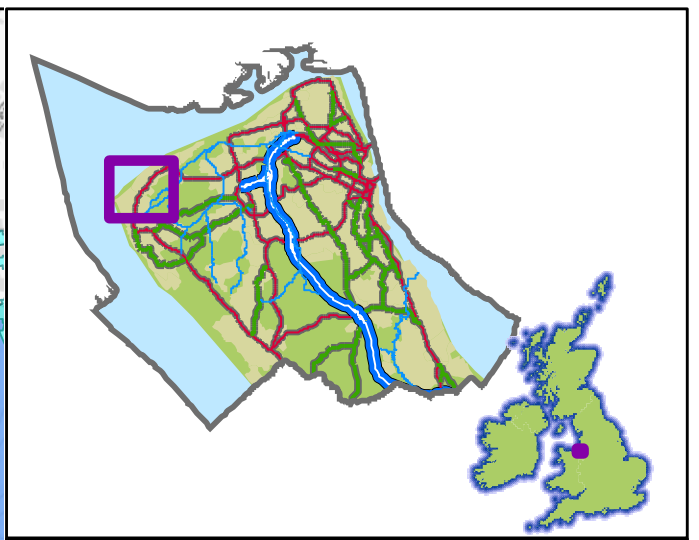
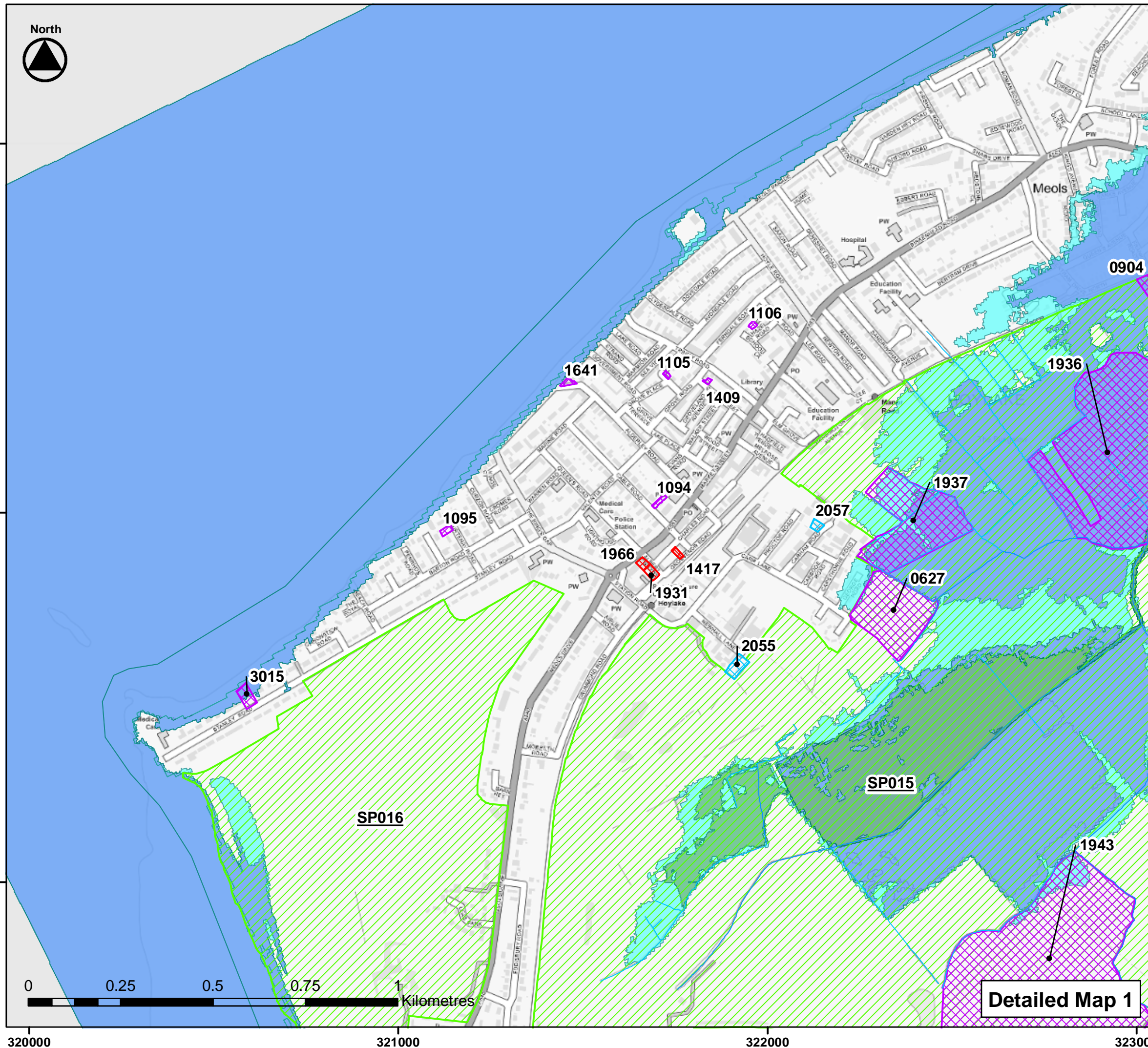
For
WIRRAL COUNCIL

Select an index map tile to view a
detailed map of the area.

-  Index Map Tile
-  Council boundary
-  Motorway
-  A Road
-  B Road
-  Watercourse
-  Urban area



© Crown copyright and database rights 2019 Ordnance Survey 100019803. You are not permitted to copy, sub-license, distribute or sell any of this data to third parties in any form



LEVEL 1 STRATEGIC FLOOD RISK ASSESSMENT For WIRRAL COUNCIL

Please select a data type from the dropdown menu below that you wish to view:

Wirral boundary

Main River

Assessed Sites

Indicative use

Residential

Greenbelt Land Parcels

Employment

Mixed use

Flood Zone 3b

Flood Zone 3a

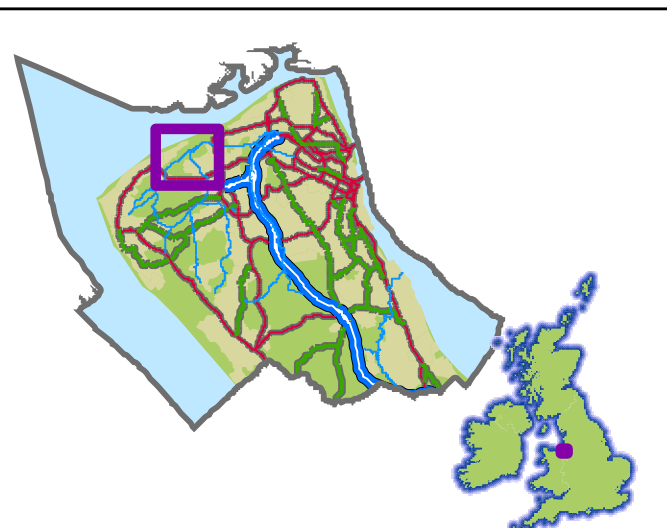
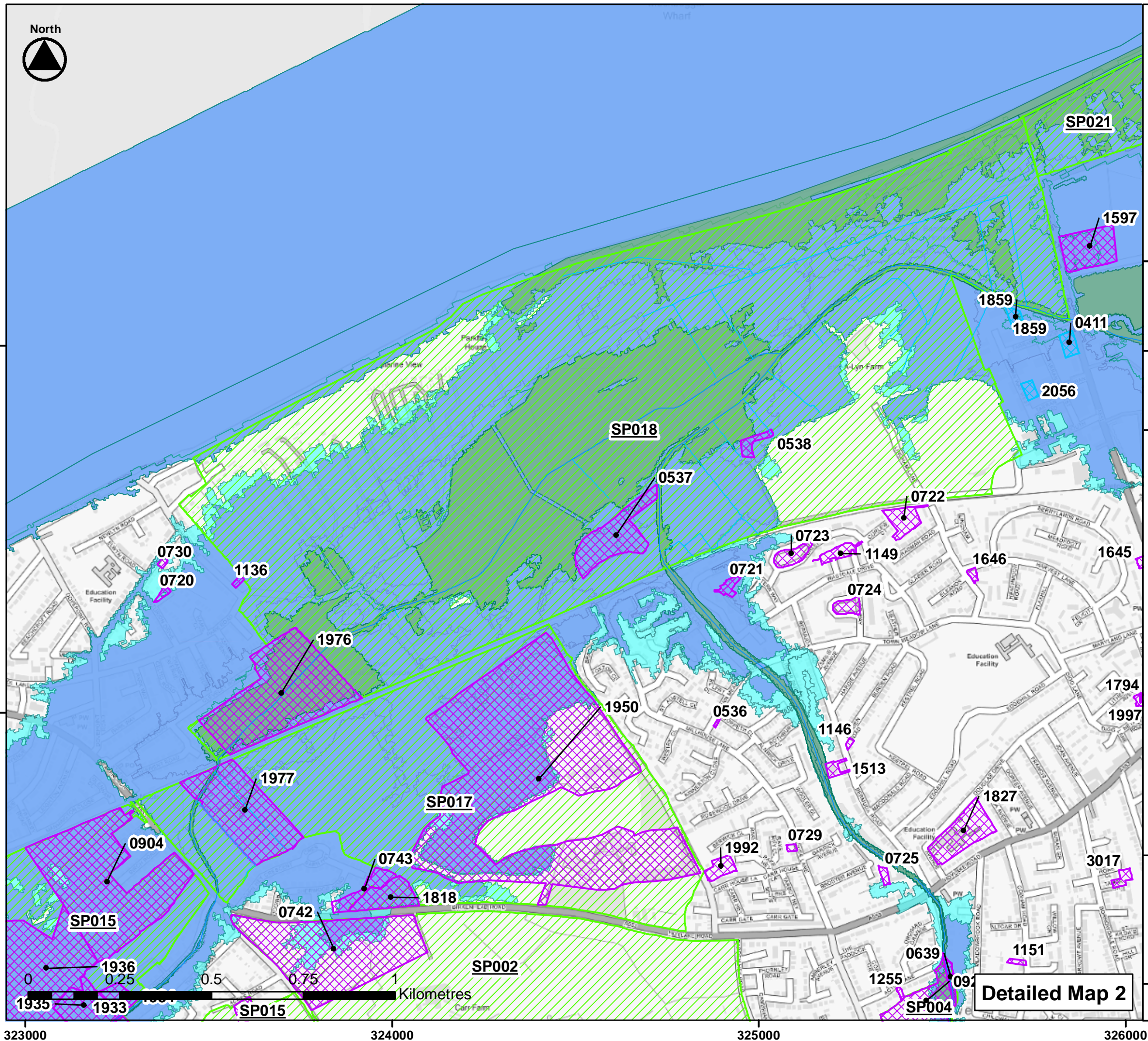
Flood Zone 2

Show Site Reference Labels



Contains public sector information licenced under the Open Government Licence v3.0. © Crown copyright and database rights 2019 Ordnance Survey 100019803. You are not permitted to copy, sub-license, distribute or sell any of this data to third parties in any form.

Detailed Map 1



LEVEL 1 STRATEGIC FLOOD RISK ASSESSMENT For WIRRAL COUNCIL

Please select a data type from the dropdown menu below that you wish to view:

Wirral boundary

Main River

Assessed Sites

Indicative use

Residential

Greenbelt Land Parcels

Employment

Mixed use

Flood Zone 3b

Flood Zone 3a

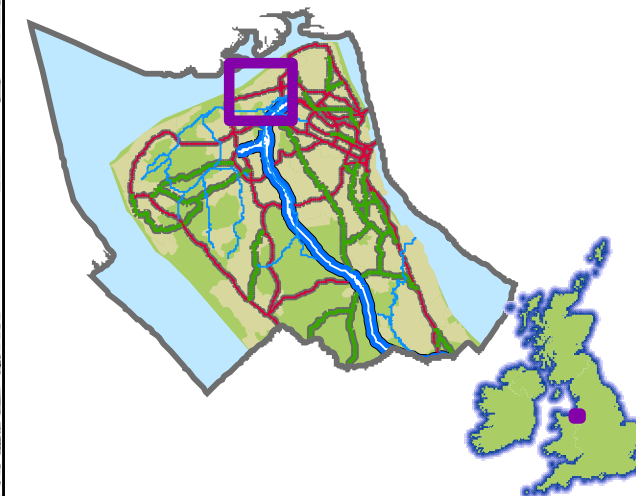
Flood Zone 2

Show Site Reference Labels



Contains public sector information licenced under the Open Government Licence v3.0. © Crown copyright and database rights 2019 Ordnance Survey 100019803. You are not permitted to copy, sub-license, distribute or sell any of this data to third parties in any form.

Detailed Map 2



LEVEL 1
STRATEGIC FLOOD RISK ASSESSMENT
For
WIRRAL COUNCIL

Please select a data type from the dropdown menu below that you wish to view:

Wirral boundary Main River

Assessed Sites

Indicative use

- Residential Greenbelt Land Parcels
- Employment
- Mixed use

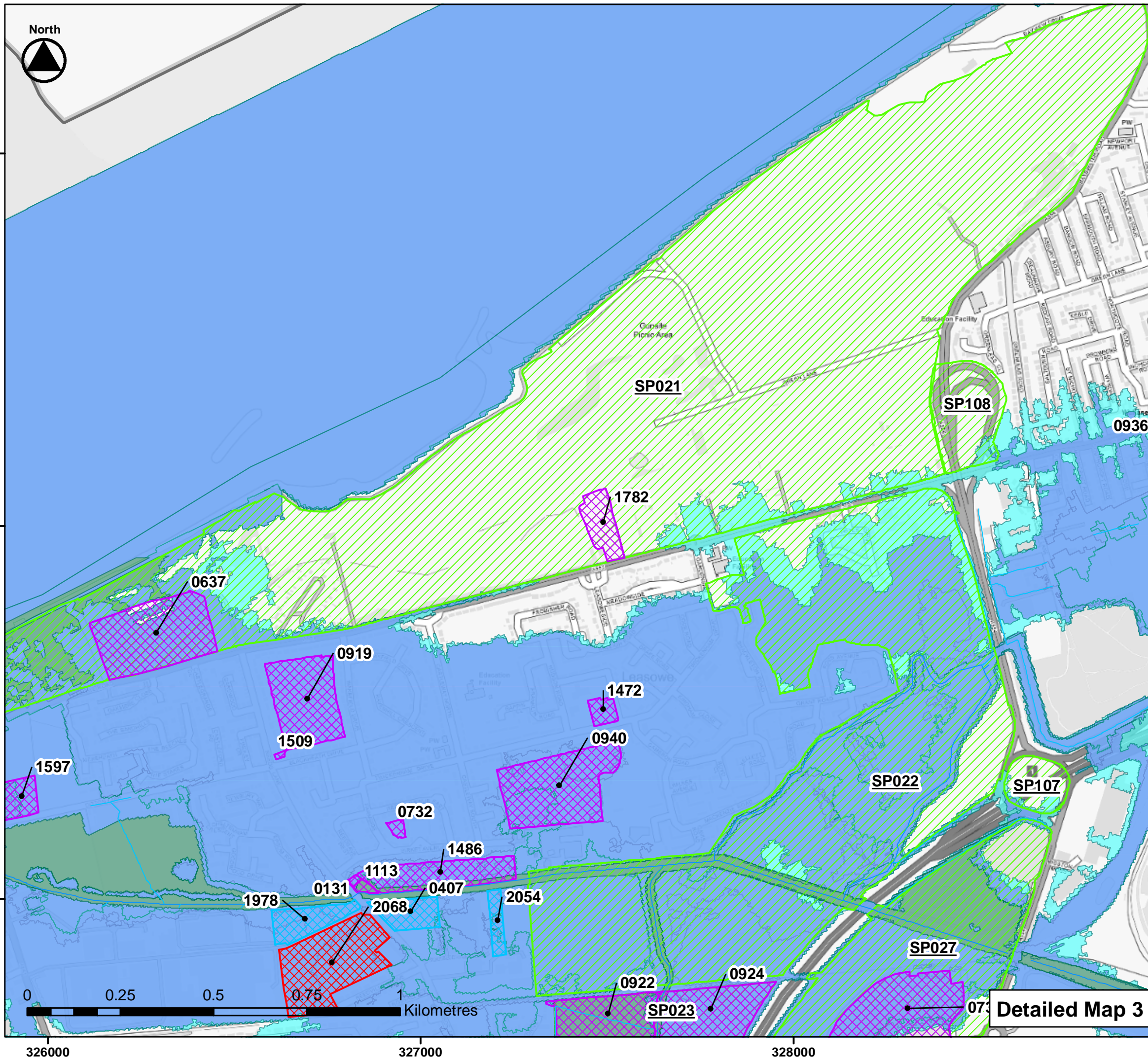
- Flood Zone 3b
- Flood Zone 3a
- Flood Zone 2

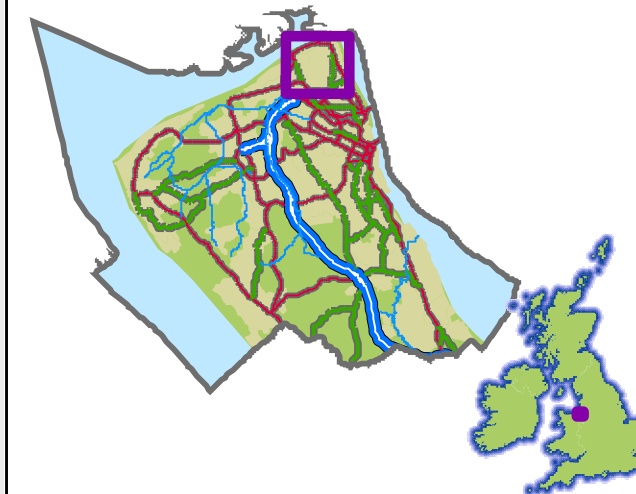
Show Site
Reference Labels



Detailed Map 3

Contains public sector information licenced under the Open Government Licence v3.0. © Crown copyright and database rights 2019 Ordnance Survey 100019803. You are not permitted to copy, sub-license, distribute or sell any of this data to third parties in any form.





LEVEL 1 STRATEGIC FLOOD RISK ASSESSMENT For WIRRAL COUNCIL

Please select a data type from the dropdown menu below that you wish to view:

Wirral boundary Main River

Assessed Sites

Indicative use

- Residential
- Employment
- Mixed use
- Greenbelt Land Parcels

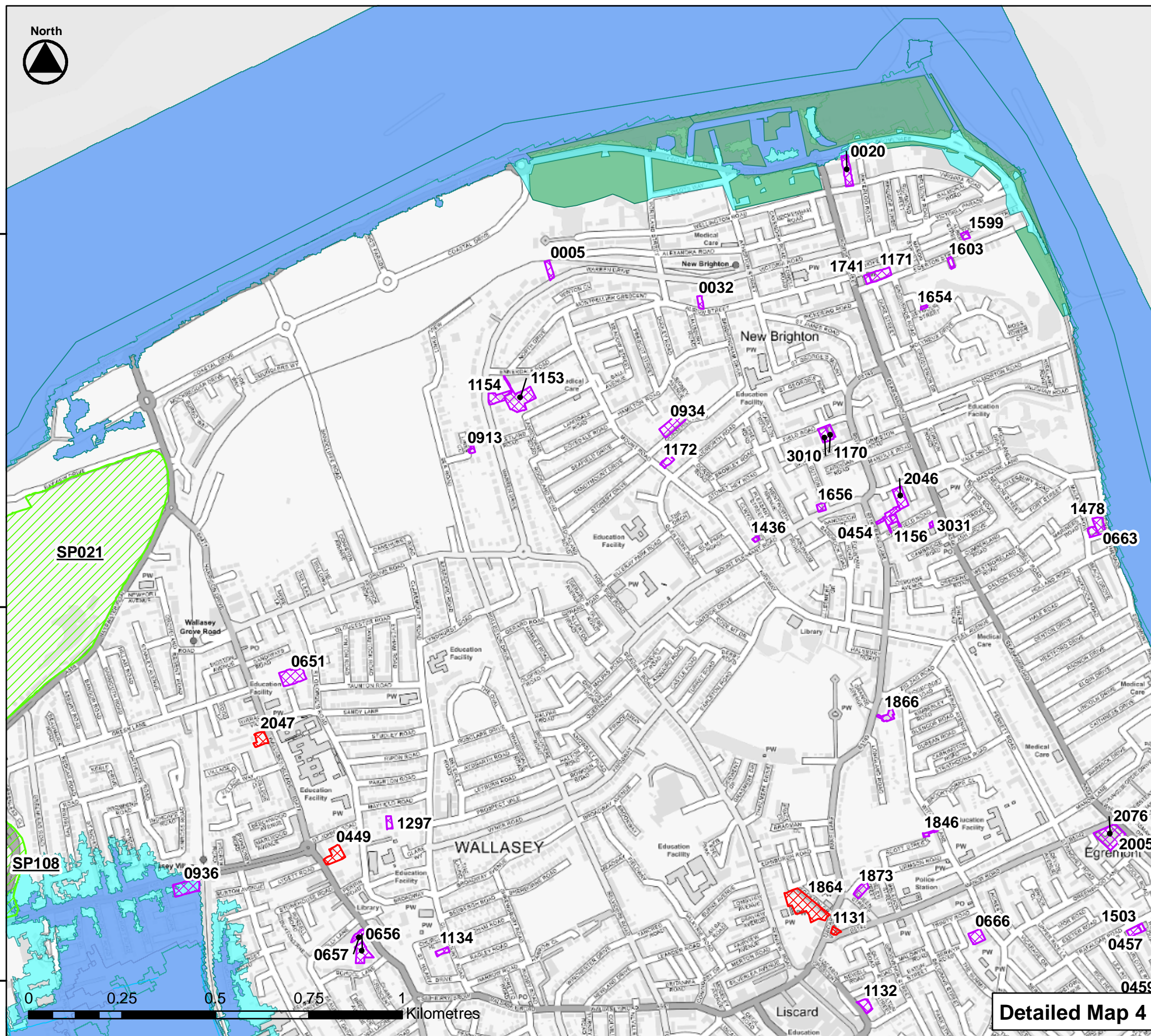
- Flood Zone 3b
- Flood Zone 3a
- Flood Zone 2

Show Site
Reference Labels



Detailed Map 4

Contains public sector information licenced under the Open Government Licence v3.0. © Crown copyright and database rights 2019 Ordnance Survey 100019803. You are not permitted to copy, sub-license, distribute or sell any of this data to third parties in any form.





SP016

SP015

SP014

2035

1943

1965

0916

3009

0716

0718

1315

1301

3042

0715

0933

1183

0369

1047

SP092

1044

SP093

1899

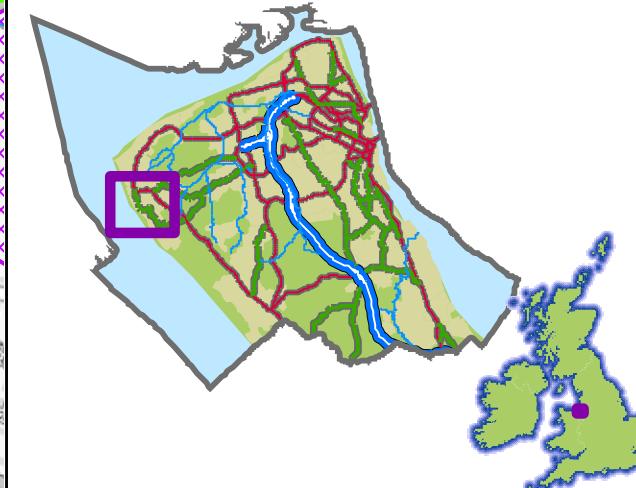
3025

WEST KIRBY

Lime Wharf

Tansley Rocks

0 0.25 0.5 0.75 1 Kilometres



LEVEL 1 STRATEGIC FLOOD RISK ASSESSMENT For WIRRAL COUNCIL

Please select a data type from the dropdown menu below that you wish to view:

Wirral boundary

Main River

Assessed Sites
Indicative use

Residential

Employment

Mixed use

Greenbelt Land Parcels

Flood Zone 3b

Flood Zone 3a

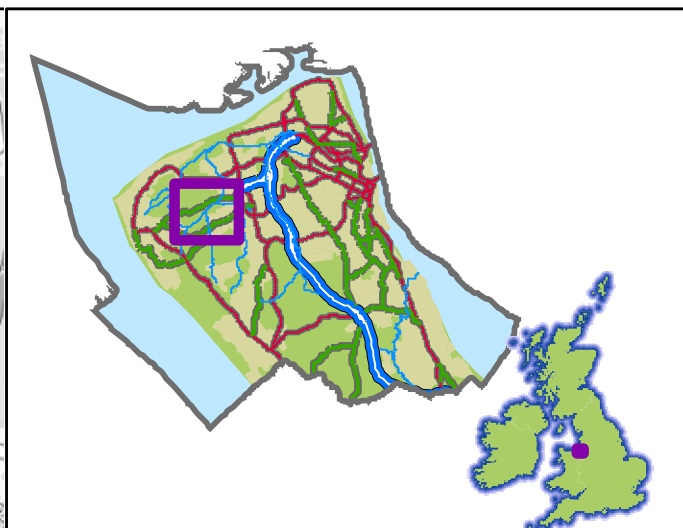
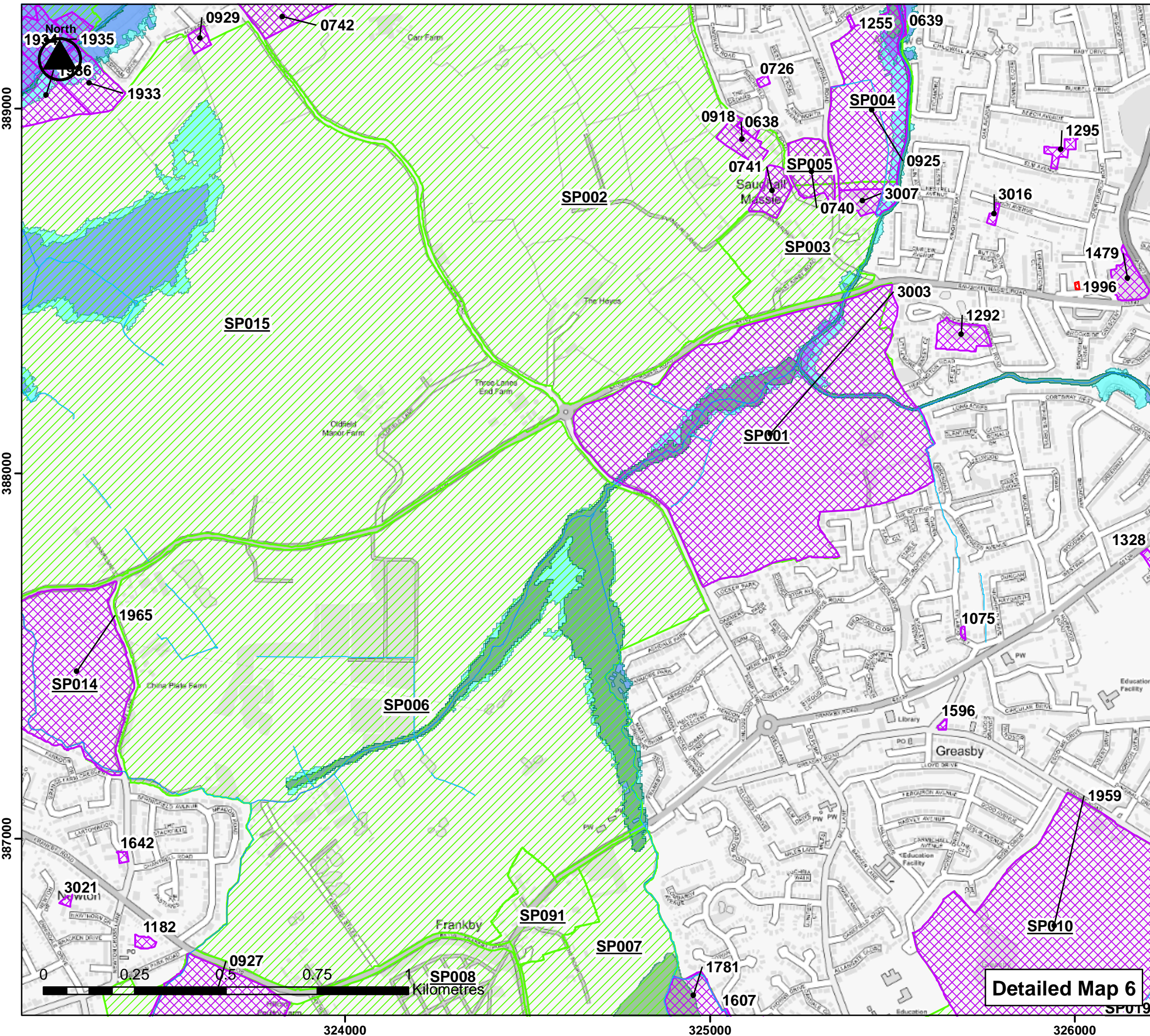
Flood Zone 2

Show Site
Reference Labels



Detailed Map 5

Contains public sector information licenced under the Open Government Licence v3.0. © Crown copyright and database rights 2019 Ordnance Survey 100019803. You are not permitted to copy, sub-license, distribute or sell any of this data to third parties in any form.



LEVEL 1 STRATEGIC FLOOD RISK ASSESSMENT

For
WIRRAL COUNCIL

Please select a data type from the dropdown menu below that you wish to view:

Wirral boundary Main River

Assessed Sites

Indicative use

- Residential
- Employment
- Mixed use
- Greenbelt Land Parcels

Flood Zone 3b

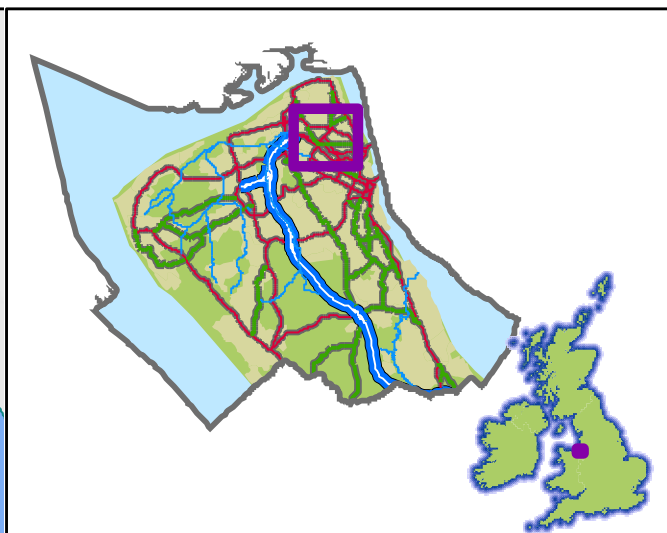
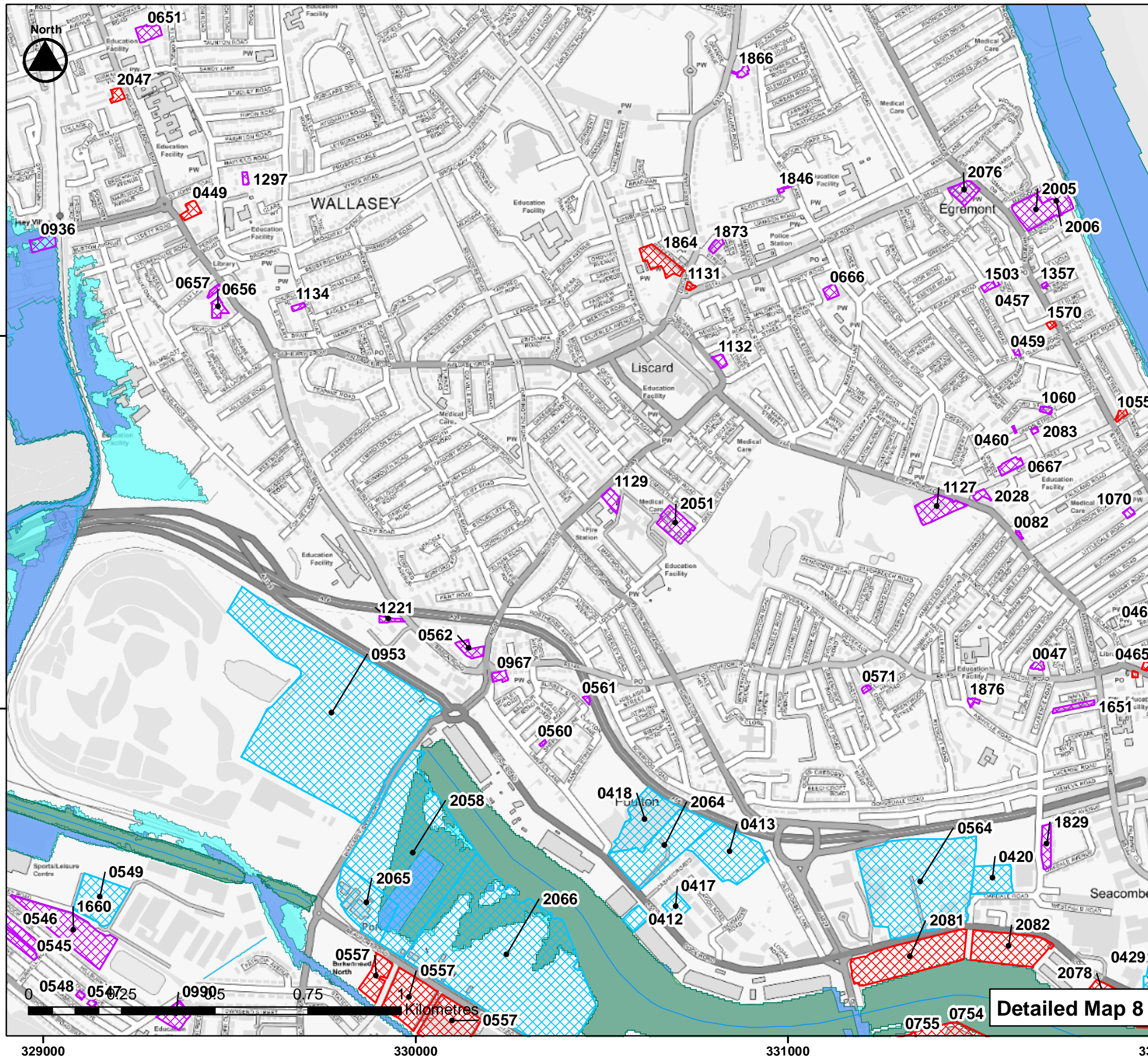
Flood Zone 3a

Flood Zone 2

Show Site Reference Labels












Contains public sector information licenced under the Open Government Licence v3.0. © Crown copyright and database rights 2019 Ordnance Survey 100019803. You are not permitted to copy, sub-license, distribute or sell any of this data to third parties in any form.



LEVEL 1 STRATEGIC FLOOD RISK ASSESSMENT For WIRRAL COUNCIL

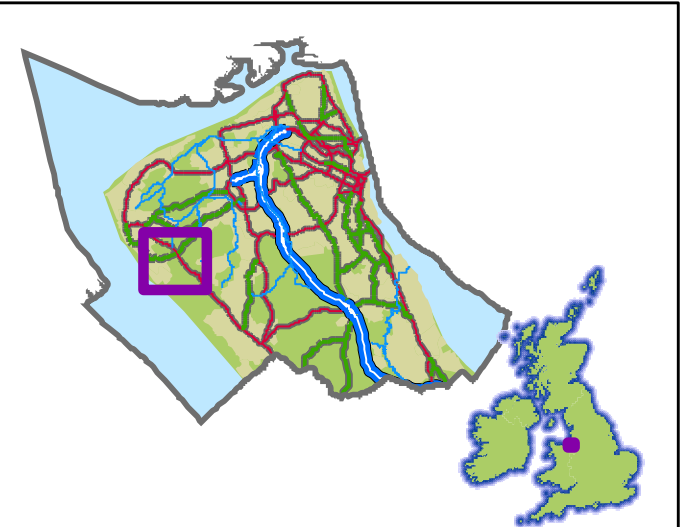
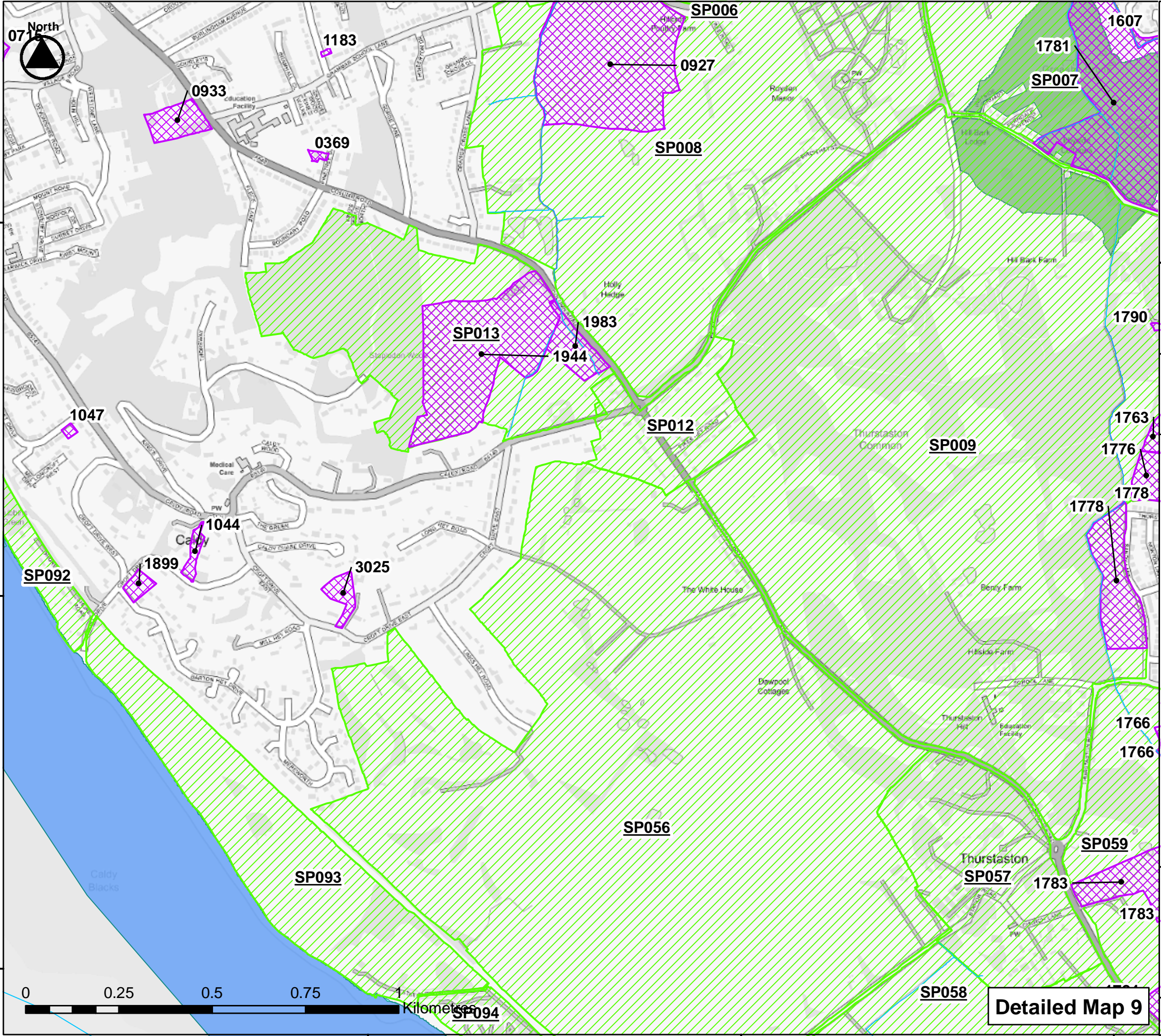
Please select a data type from the dropdown menu below that you wish to view:

-  Wirral boundary  Main River
- Assessed Sites**
- Indicative use**
-  Residential
 -  Greenbelt Land Parcels
 -  Employment
 -  Mixed use
-  Flood Zone 3b
-  Flood Zone 3a
-  Flood Zone 2

Show Site
Reference Labels



Contains public sector information licenced under the Open Government Licence v3.0. © Crown copyright and database rights 2019 Ordnance Survey 100019803. You are not permitted to copy, sub-license, distribute or sell any of this data to third parties in any form.



LEVEL 1
STRATEGIC FLOOD RISK ASSESSMENT
For
WIRRAL COUNCIL

Please select a data type from the dropdown menu below that you wish to view:

Wirral boundary Main River

Assessed Sites

Indicative use

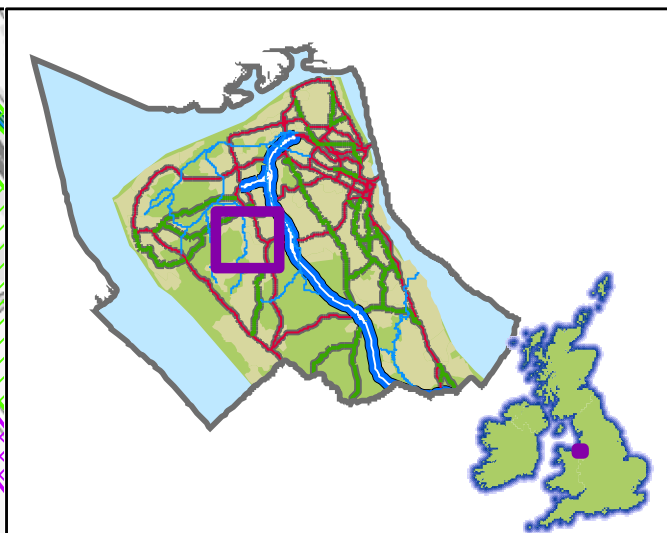
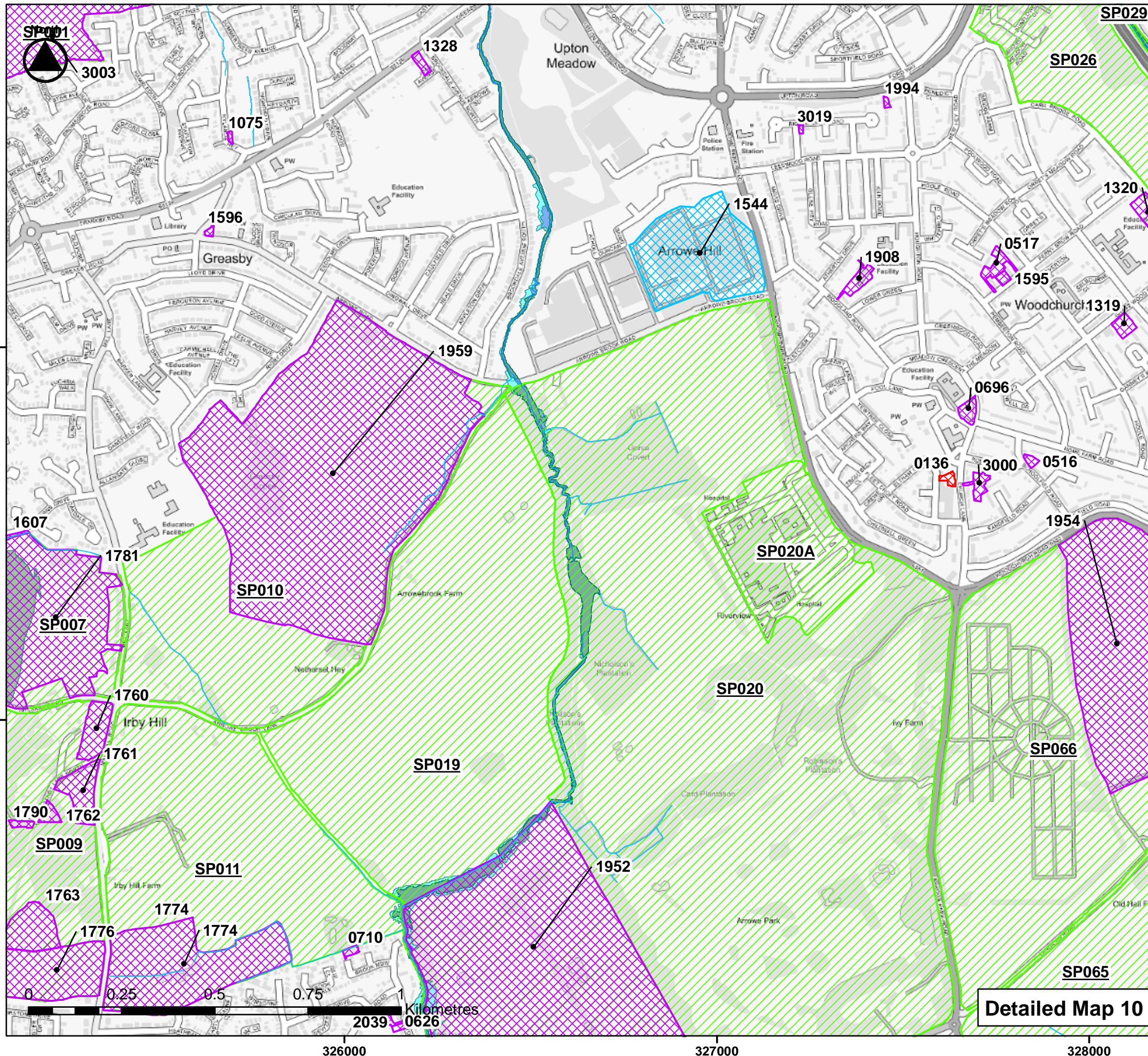
- Residential
- Employment
- Mixed use
- Greenbelt Land Parcels

Flood Zone 3b

Flood Zone 3a

Flood Zone 2










Show Site Reference Labels



LEVEL 1 STRATEGIC FLOOD RISK ASSESSMENT

For
WIRRAL COUNCIL

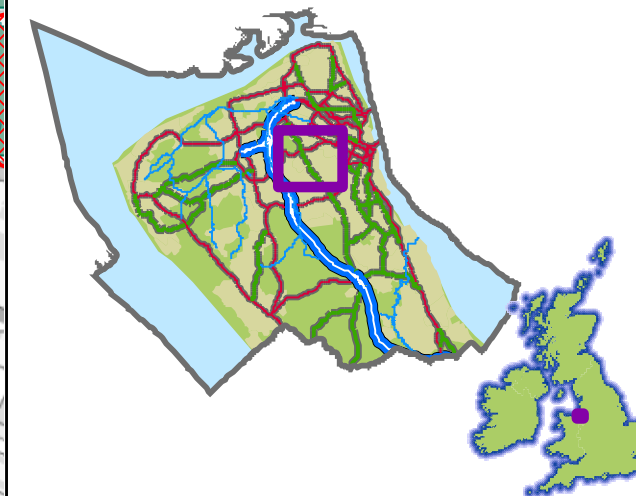
Please select a data type from the dropdown menu below that you wish to view:

-  Wirral boundary  Main River
- Assessed Sites**
- Indicative use**
-  Residential
 -  Employment
 -  Mixed use
 -  Greenbelt Land Parcels
-  Flood Zone 3b
-  Flood Zone 3a
-  Flood Zone 2

Show Site
Reference Labels



Contains public sector information licenced under the Open Government Licence v3.0. © Crown copyright and database rights 2019 Ordnance Survey 100019803. You are not permitted to copy, sub-license, distribute or sell any of this data to third parties in any form.

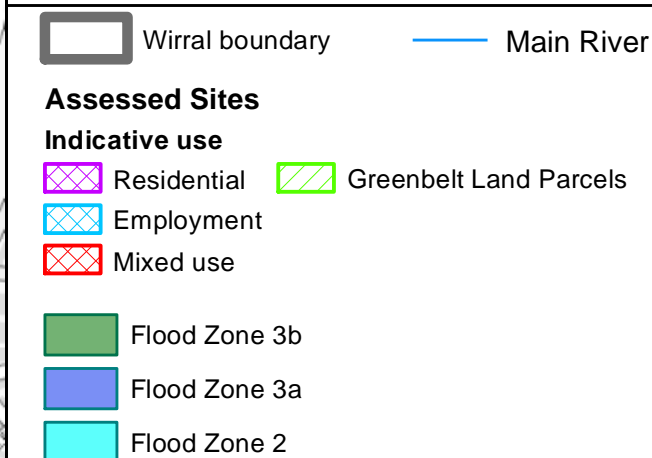


LEVEL 1

STRATEGIC FLOOD RISK ASSESSMENT

For
WIRRAL COUNCIL

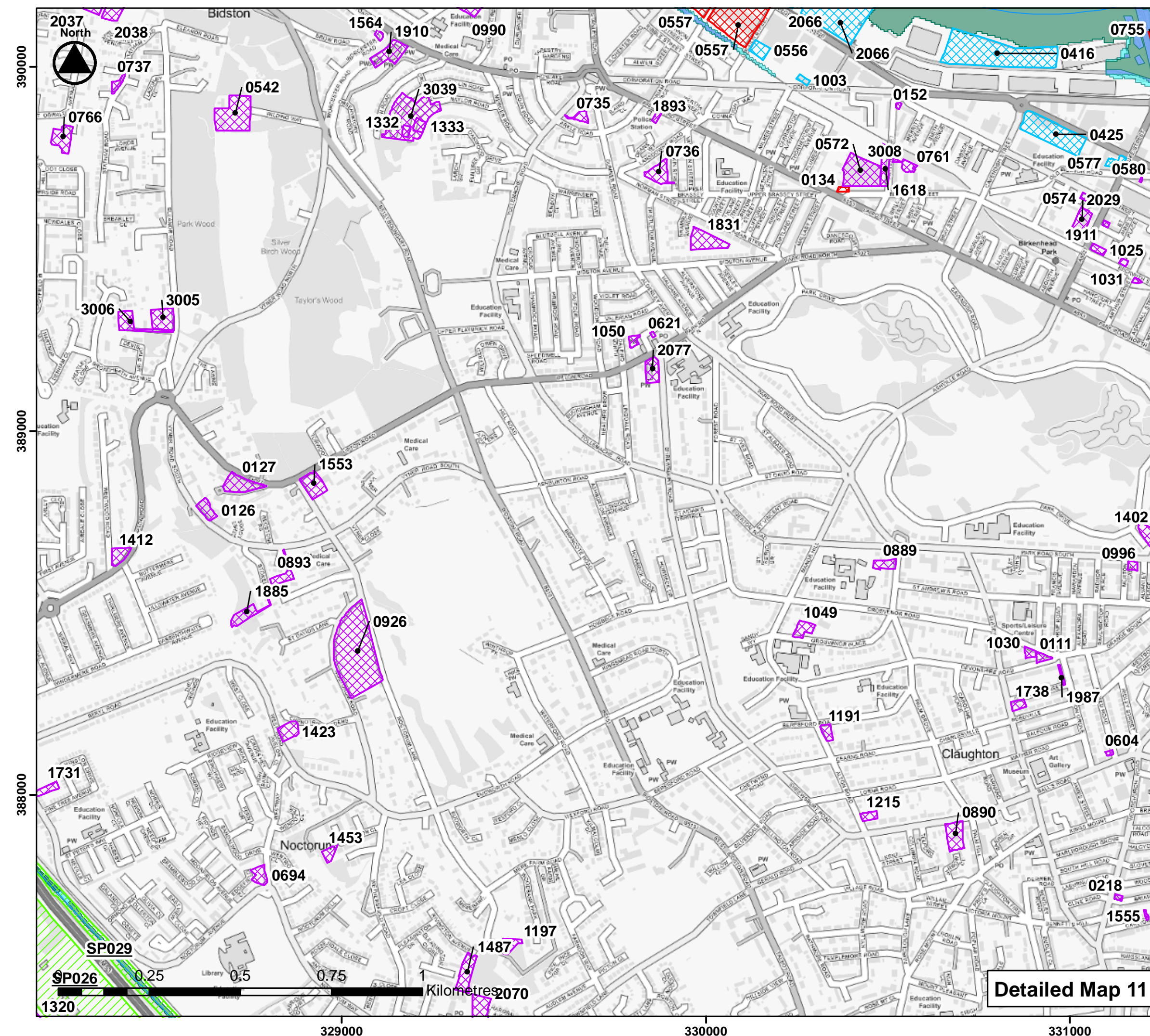
Please select a data type from the dropdown menu below that you wish to view:

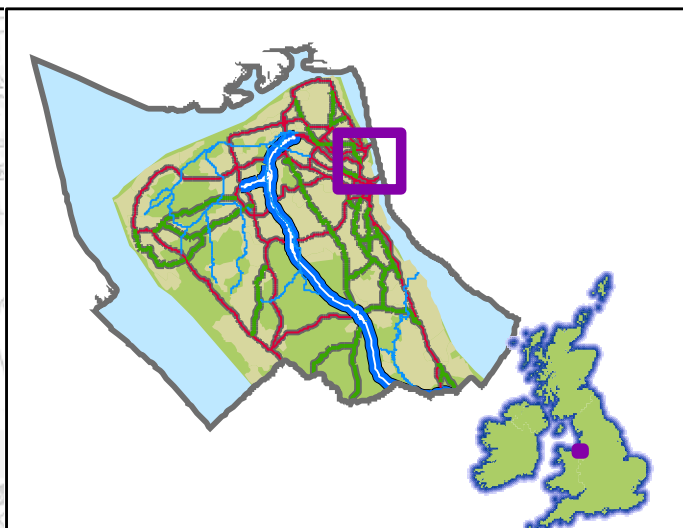
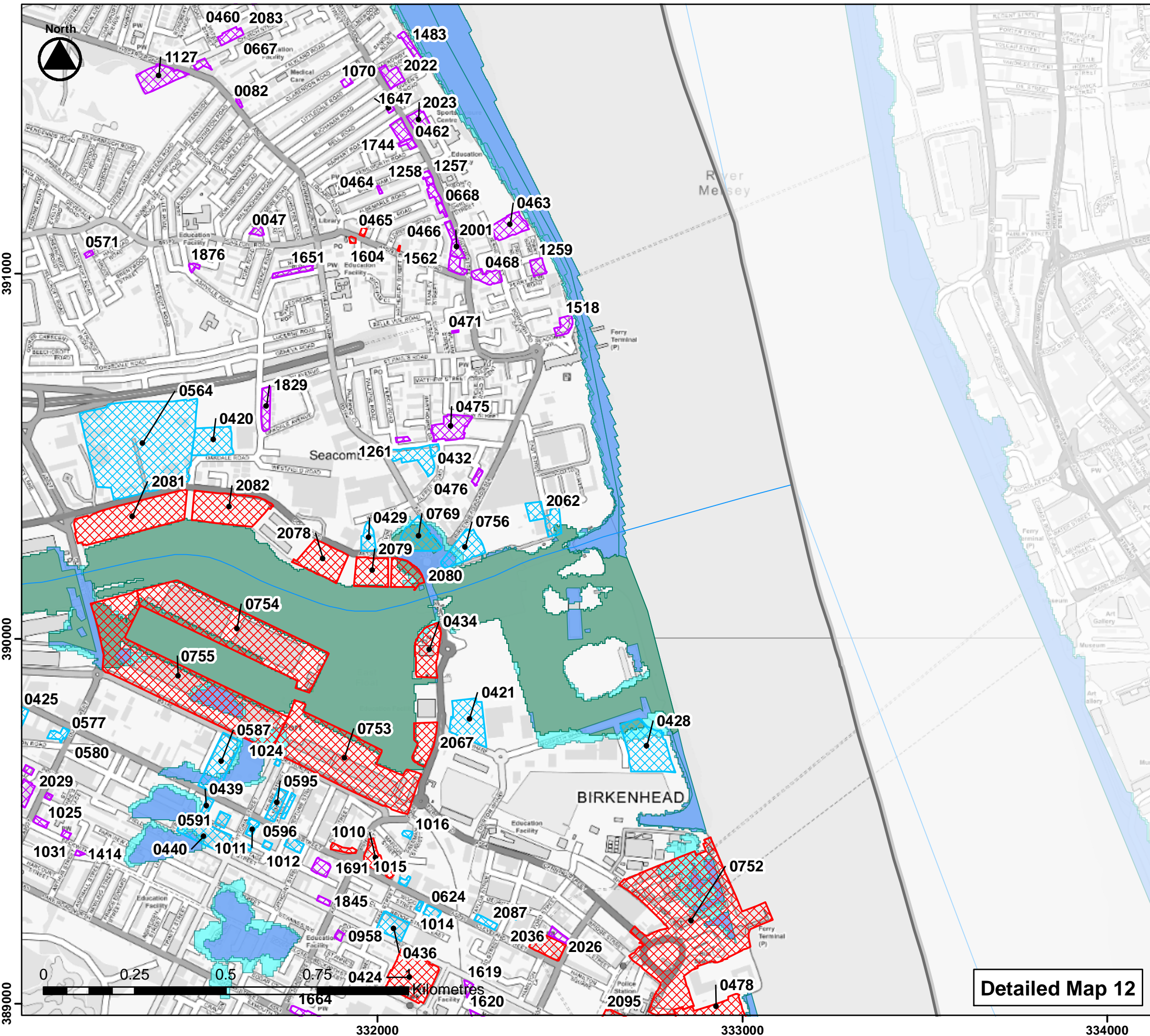


Show Site
Reference Labels



Contains public sector information licenced under the Open Government Licence v3.0. © Crown copyright and database rights 2019 Ordnance Survey 100019803. You are not permitted to copy, sub-licence, distribute or sell any of this data to third parties in any form.





LEVEL 1 STRATEGIC FLOOD RISK ASSESSMENT For WIRRAL COUNCIL

Please select a data type from the dropdown menu below that you wish to view:

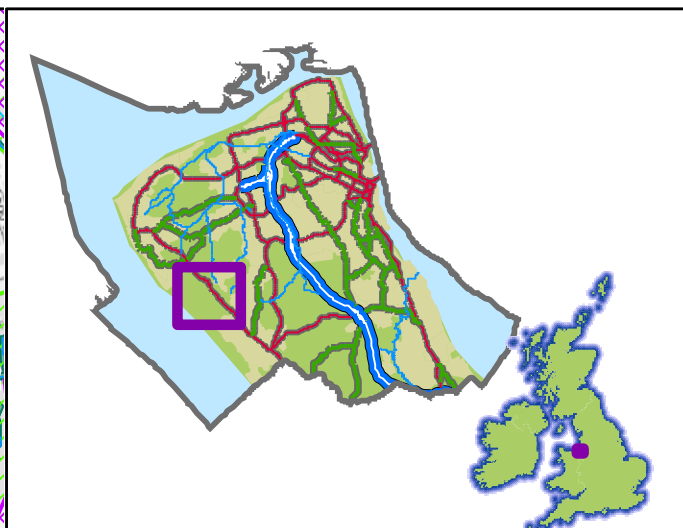
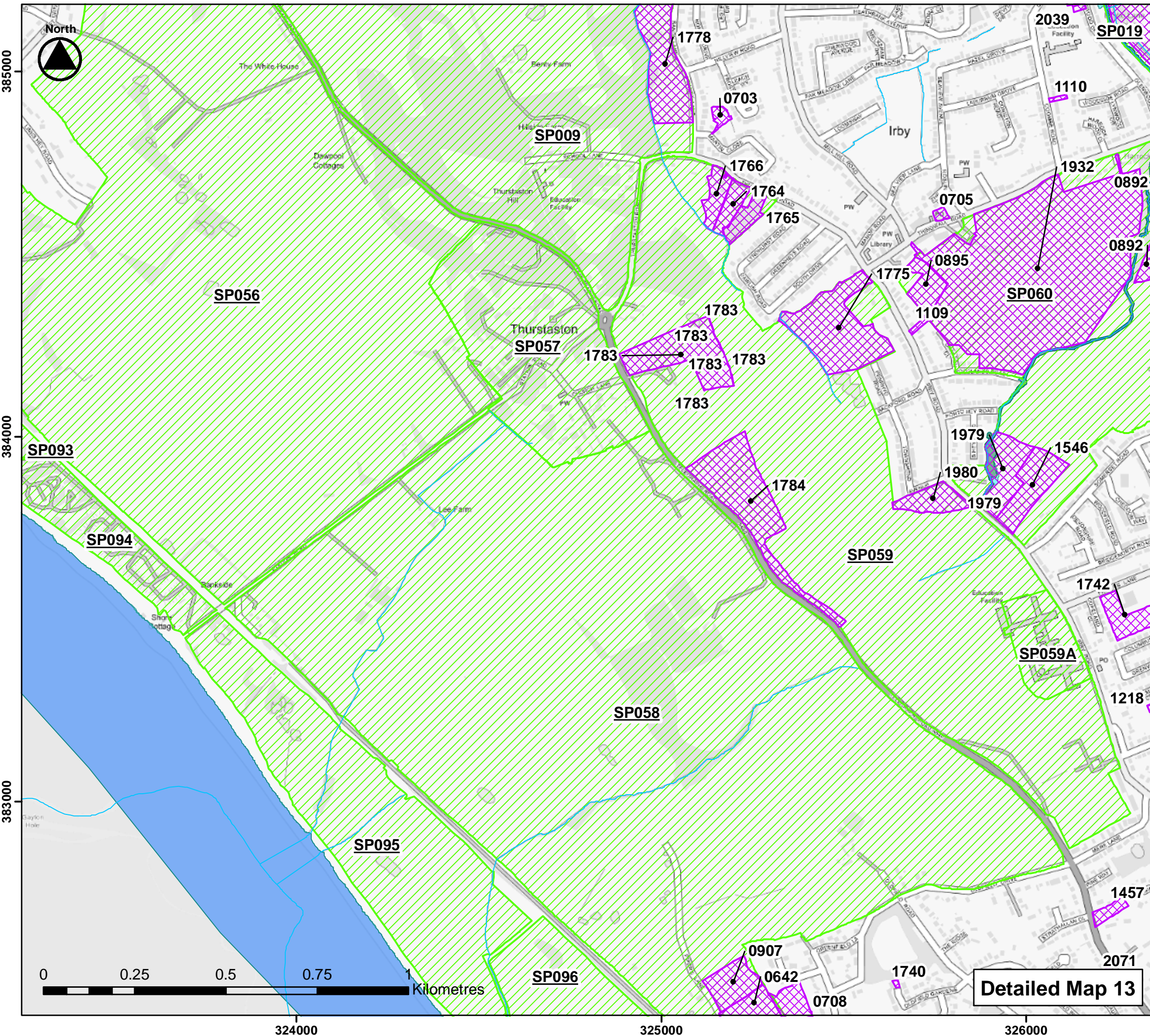
- Assessed Sites**
- Indicative use**
- Residential
 - Employment
 - Mixed use
 - Greenbelt Land Parcels
- Flood Zones**
- Flood Zone 3b
 - Flood Zone 3a
 - Flood Zone 2

Show Site Reference Labels



Contains public sector information licenced under the Open Government Licence v3.0. © Crown copyright and database rights 2019 Ordnance Survey 100019803. You are not permitted to copy, sub-license, distribute or sell any of this data to third parties in any form.

Detailed Map 12



LEVEL 1
STRATEGIC FLOOD RISK ASSESSMENT
For
WIRRAL COUNCIL

Please select a data type from the dropdown menu below that you wish to view:

Wirral boundary Main River

Assessed Sites

Indicative use

- Residential
- Employment
- Mixed use
- Greenbelt Land Parcels

Flood Zone 3b

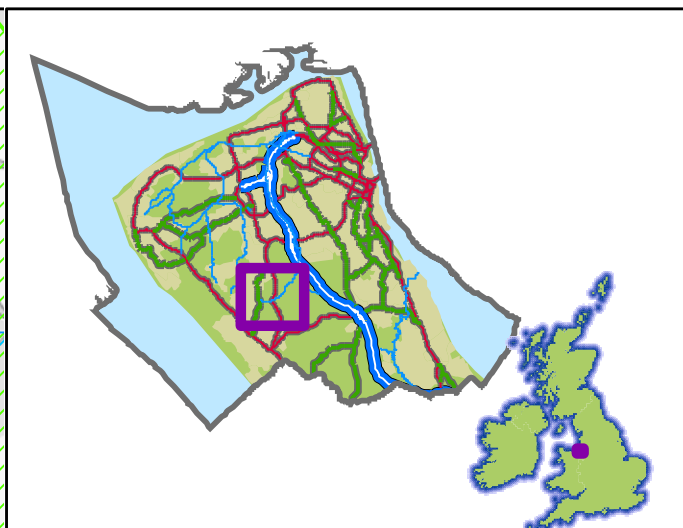
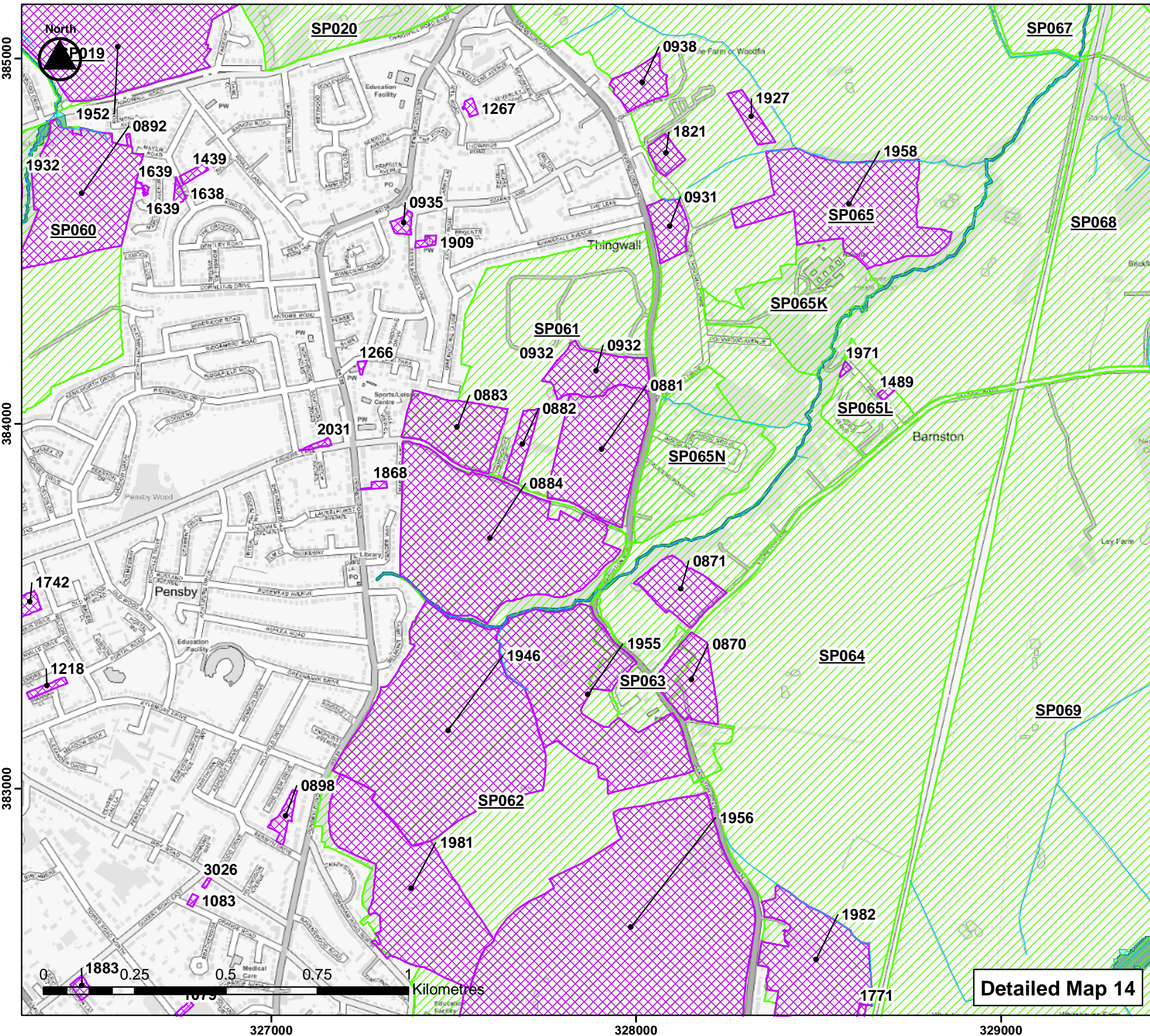
Flood Zone 3a

Flood Zone 2

Show Site Reference Labels





Contains public sector information licenced under the Open Government Licence v3.0. © Crown copyright and database rights 2019 Ordnance Survey 100019803. You are not permitted to copy, sub-license, distribute or sell any of this data to third parties in any form.







LEVEL 1
STRATEGIC FLOOD RISK ASSESSMENT
For
WIRRAL COUNCIL


Please select a data type from the dropdown menu below that you wish to view:


 Wirral boundary  Main River


Assessed Sites

Indicative use

-  Residential
-  Employment
-  Mixed use
-  Greenbelt Land Parcels

 Flood Zone 3b

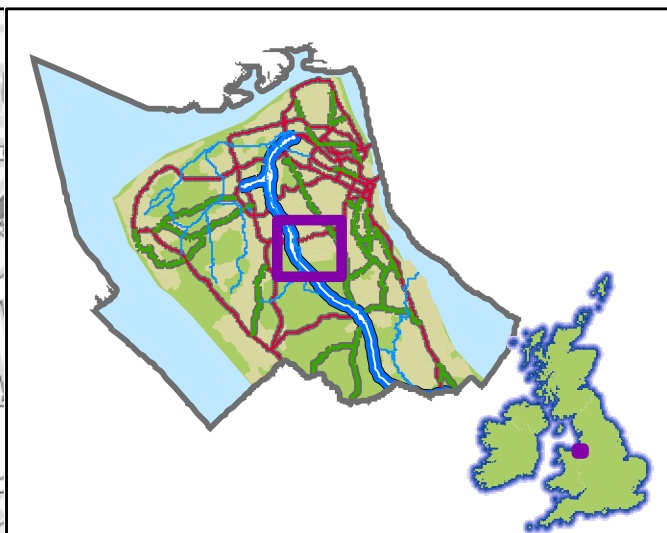
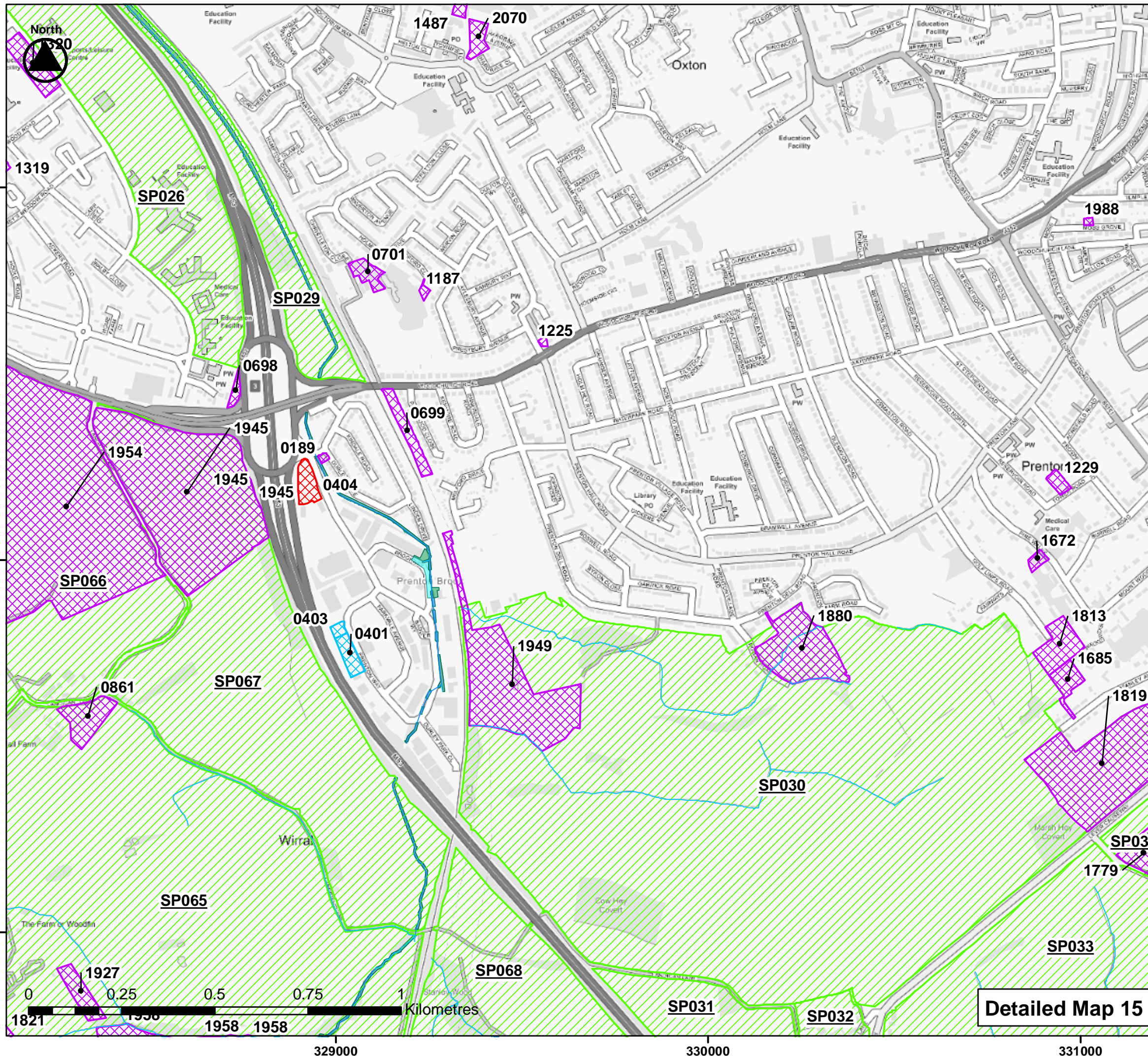
 Flood Zone 3a

 Flood Zone 2

Show Site Reference Labels



Contains public sector information licenced under the Open Government Licence v3.0. © Crown copyright and database rights 2019 Ordnance Survey 100019803. You are not permitted to copy, sub-license, distribute or sell any of this data to third parties in any form.



LEVEL 1 STRATEGIC FLOOD RISK ASSESSMENT

For
WIRRAL COUNCIL

Please select a data type from the dropdown
menu below that you wish to view:

Wirral boundary Main River

Assessed Sites

Indicative use

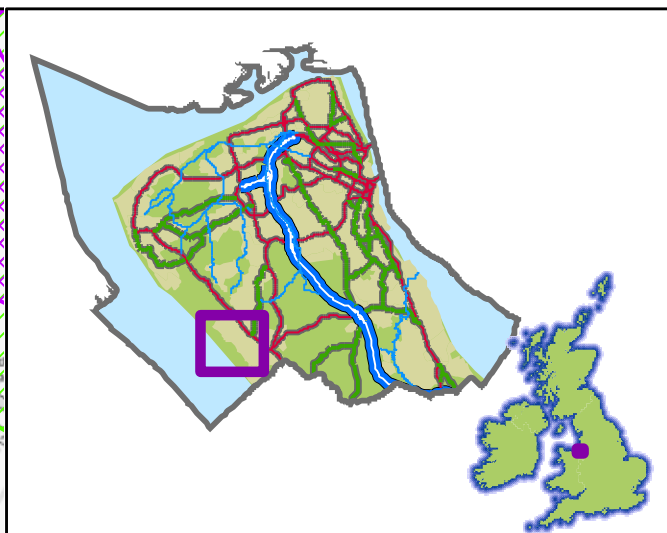
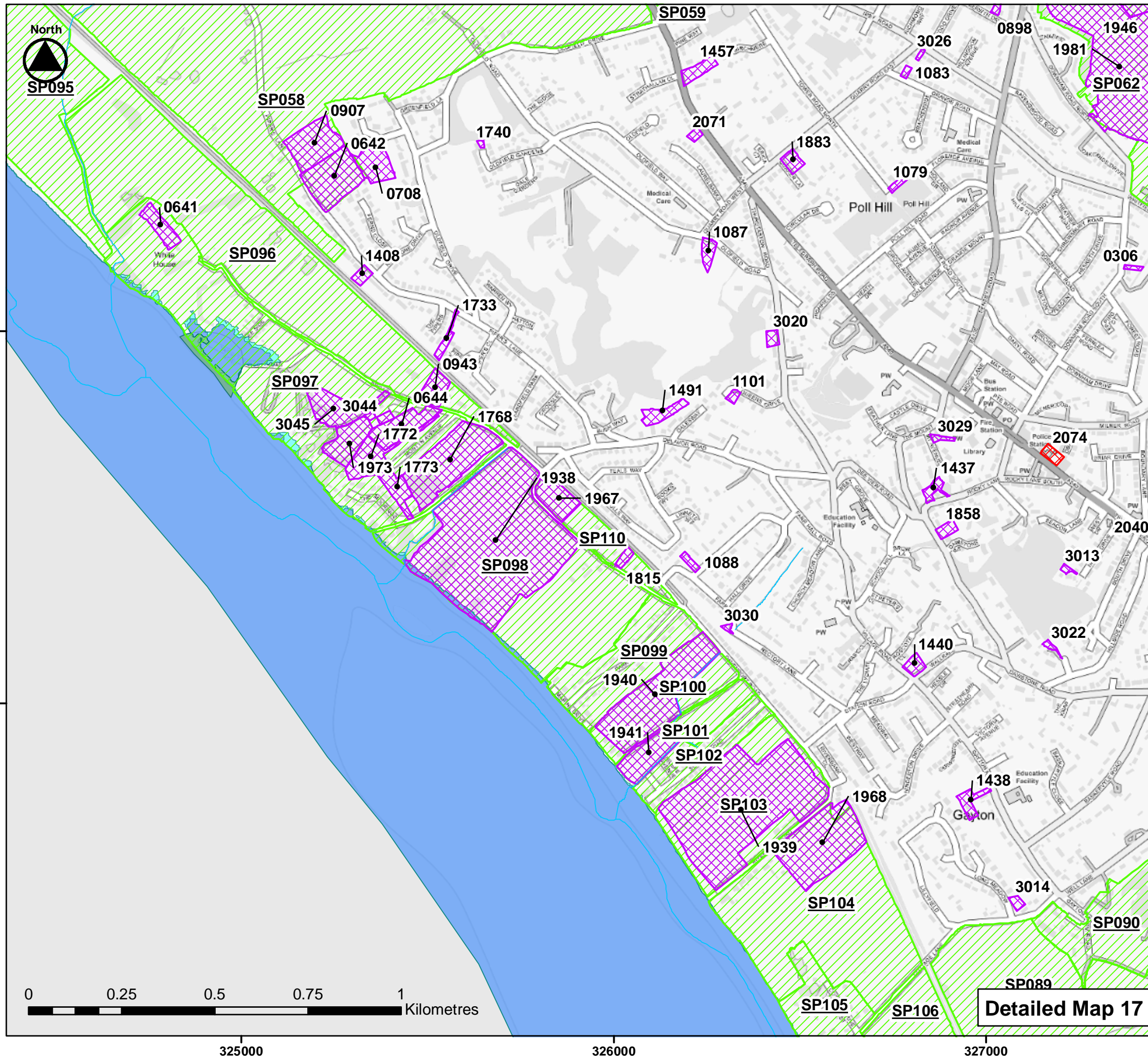
- Residential
- Greenbelt Land Parcels
- Employment
- Mixed use

- Flood Zone 3b
- Flood Zone 3a
- Flood Zone 2

Show Site
Reference Labels



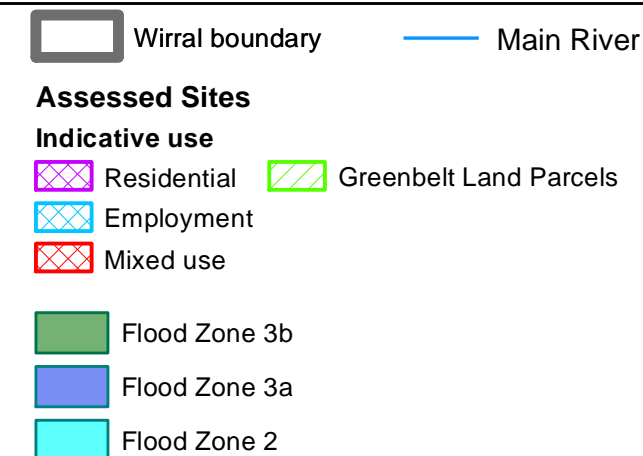
Contains public sector information licenced under the Open Government Licence v3.0. © Crown copyright and database rights 2019 Ordnance Survey 100019803. You are not permitted to copy, sub-license, distribute or sell any of this data to third parties in any form.



LEVEL 1 STRATEGIC FLOOD RISK ASSESSMENT

For
WIRRAL COUNCIL

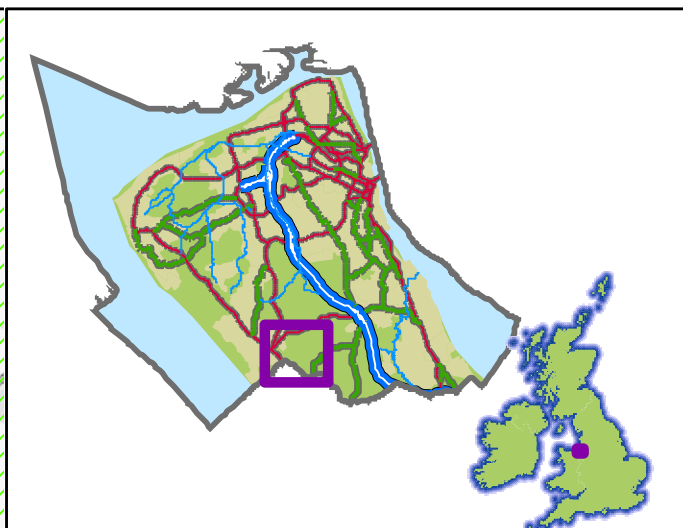
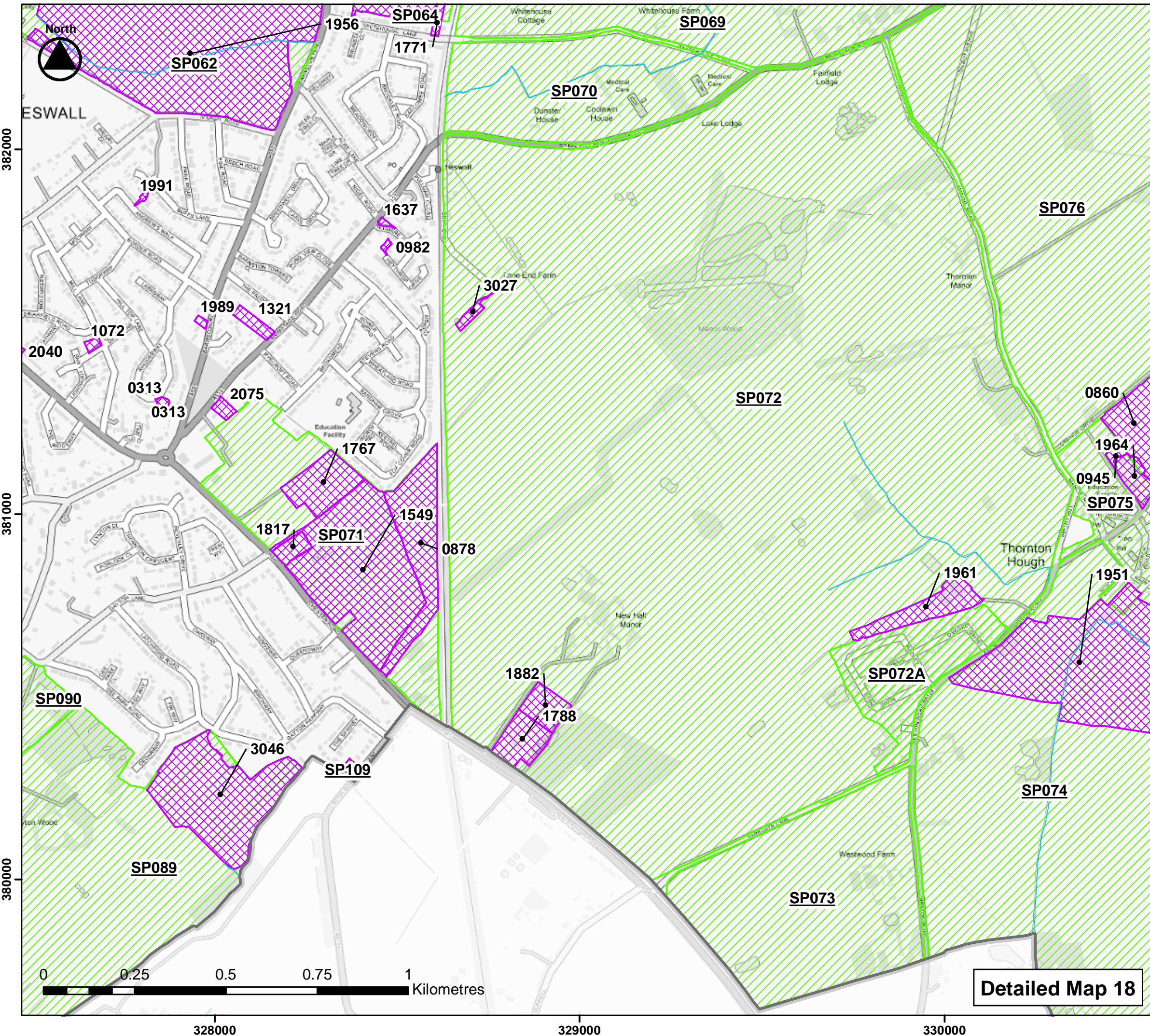
Please select a data type from the dropdown
menu below that you wish to view:



Show Site
Reference Labels



Contains public sector information licenced under the Open Government Licence v3.0. © Crown
copyright and database rights 2019 Ordnance Survey 100019803. You are not permitted to copy,
sub-licence, distribute or sell any of this data to third parties in any form.



LEVEL 1 STRATEGIC FLOOD RISK ASSESSMENT

For
WIRRAL COUNCIL

Please select a data type from the dropdown menu below that you wish to view:

Wirral boundary

Main River

Assessed Sites

Indicative use

Residential

Greenbelt Land Parcels

Employment

Mixed use

Flood Zone 3b

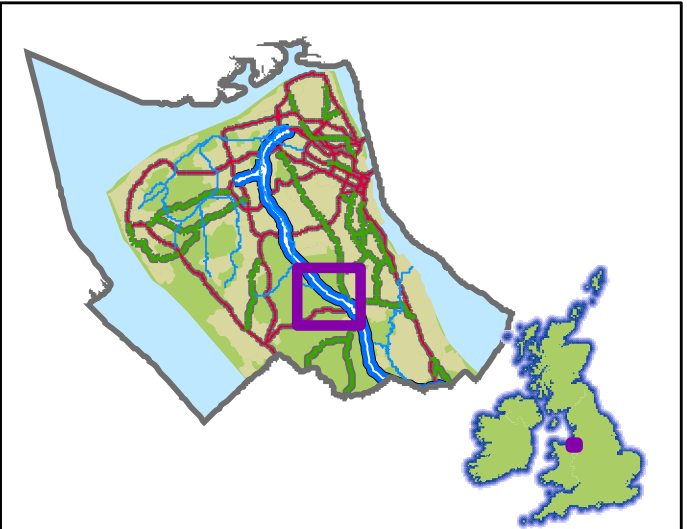
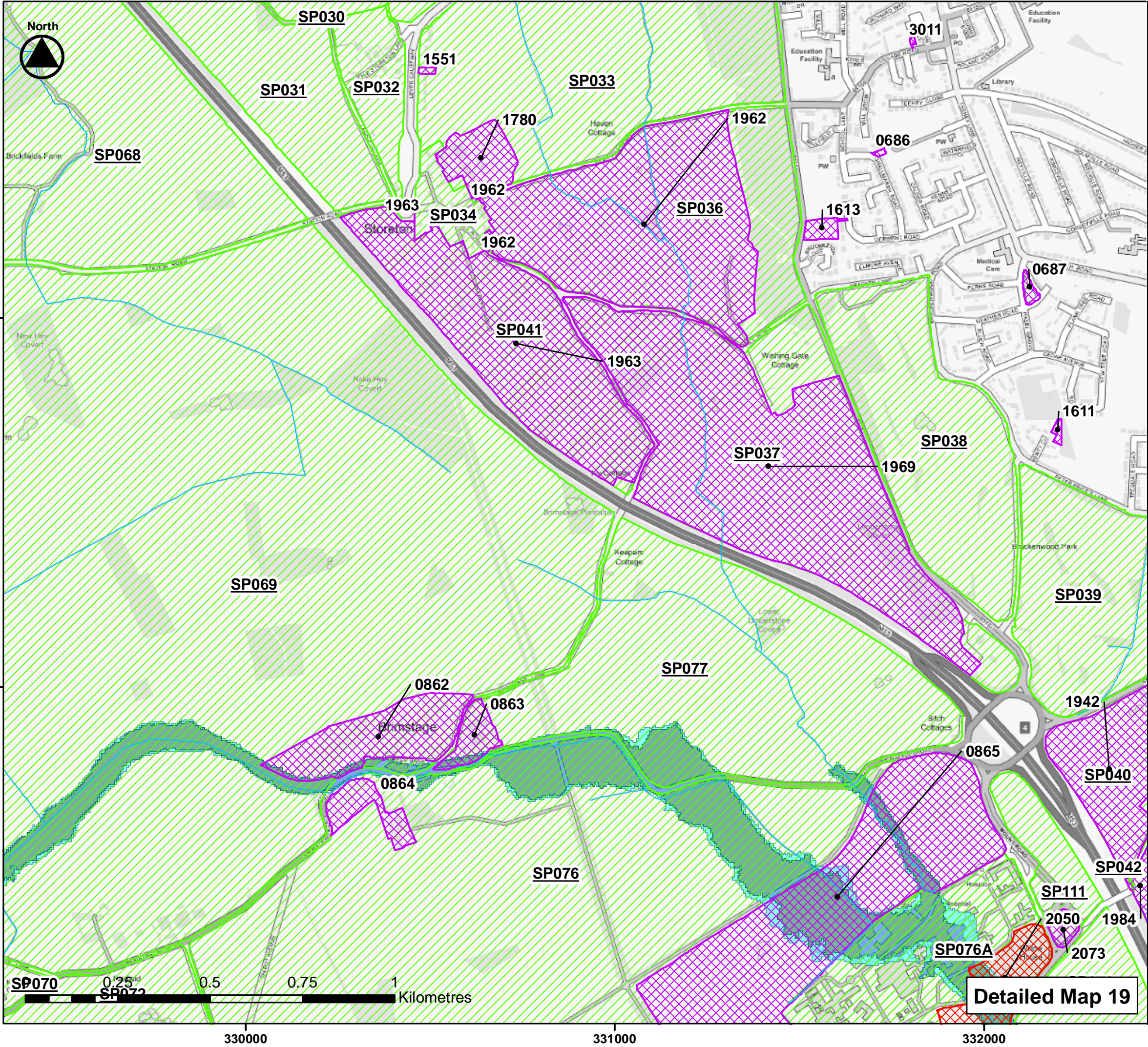
Flood Zone 3a

Flood Zone 2

Show Site
Reference Labels



Contains public sector information licenced under the Open Government Licence v3.0. © Crown copyright and database rights 2019 Ordnance Survey 100019803. You are not permitted to copy, sub-license, distribute or sell any of this data to third parties in any form.



LEVEL 1
STRATEGIC FLOOD RISK ASSESSMENT
For
WIRRAL COUNCIL

Please select a data type from the dropdown menu below that you wish to view:

Assessed Sites

Indicative use

- Residential
- Employment
- Mixed use

Greenbelt Land Parcels

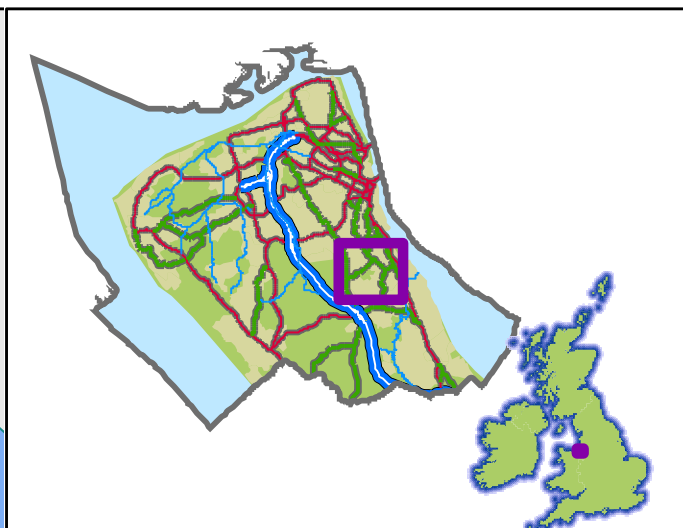
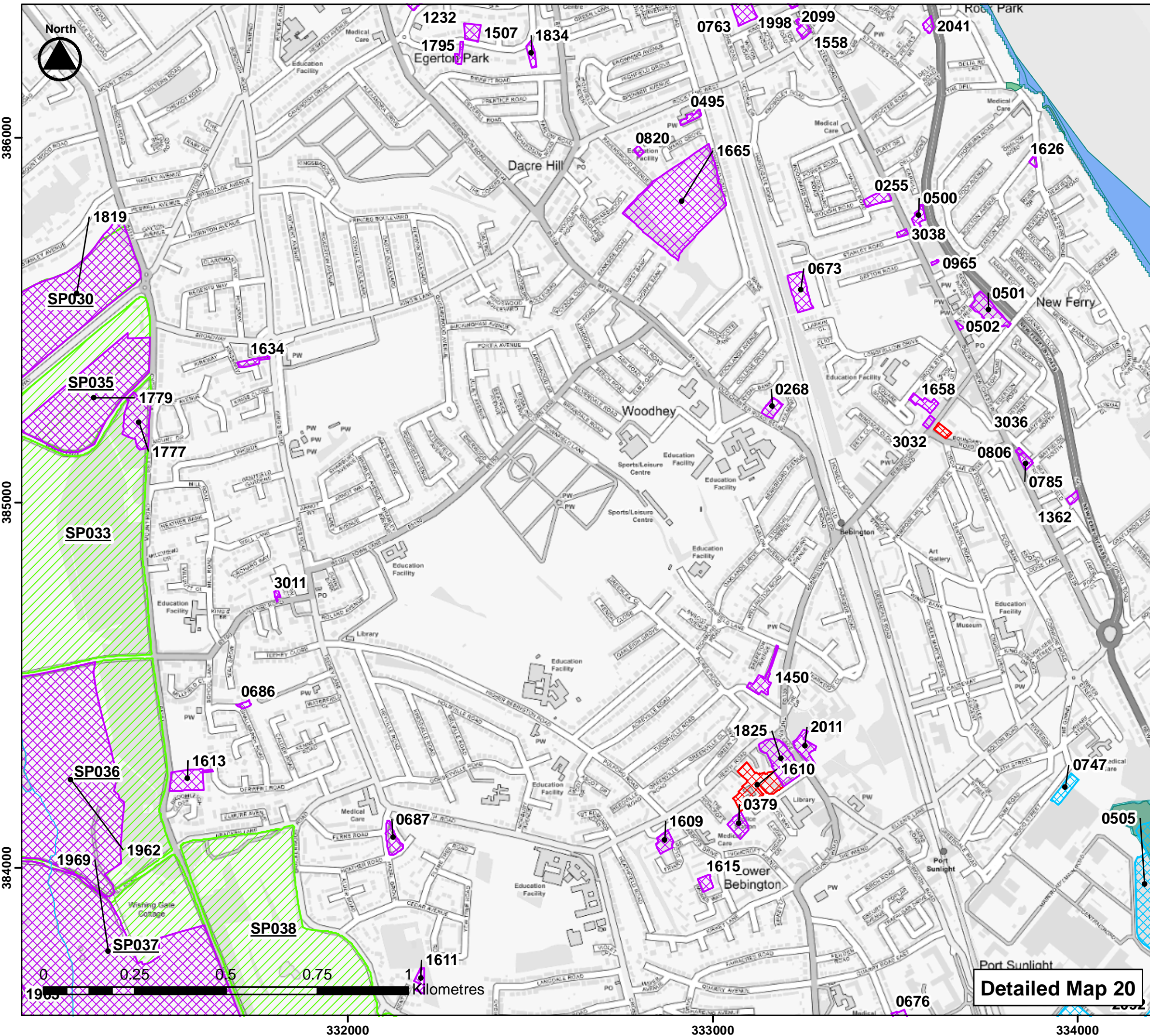
Flood Zones

- Flood Zone 3b
- Flood Zone 3a
- Flood Zone 2

Show Site Reference Labels



Contains public sector information licensed under the Open Government Licence v3.0. © Crown copyright and database rights 2019 Ordnance Survey 100019803. You are not permitted to copy, sub-license, distribute or sell any of this data to third parties in any form.



LEVEL 1 STRATEGIC FLOOD RISK ASSESSMENT For WIRRAL COUNCIL

Please select a data type from the dropdown menu below that you wish to view:

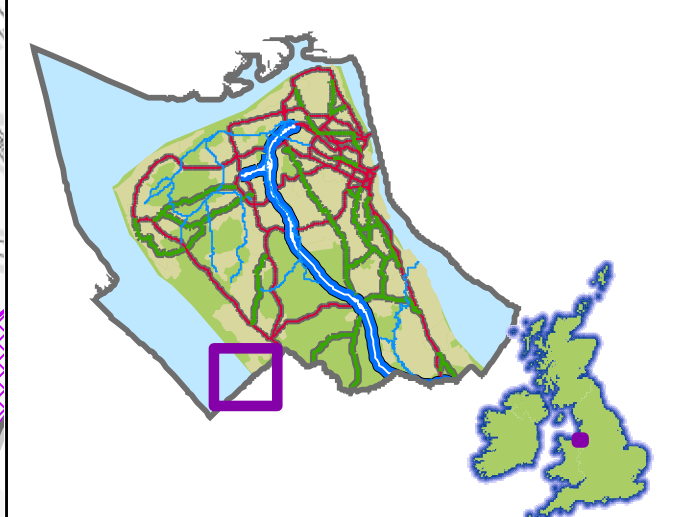
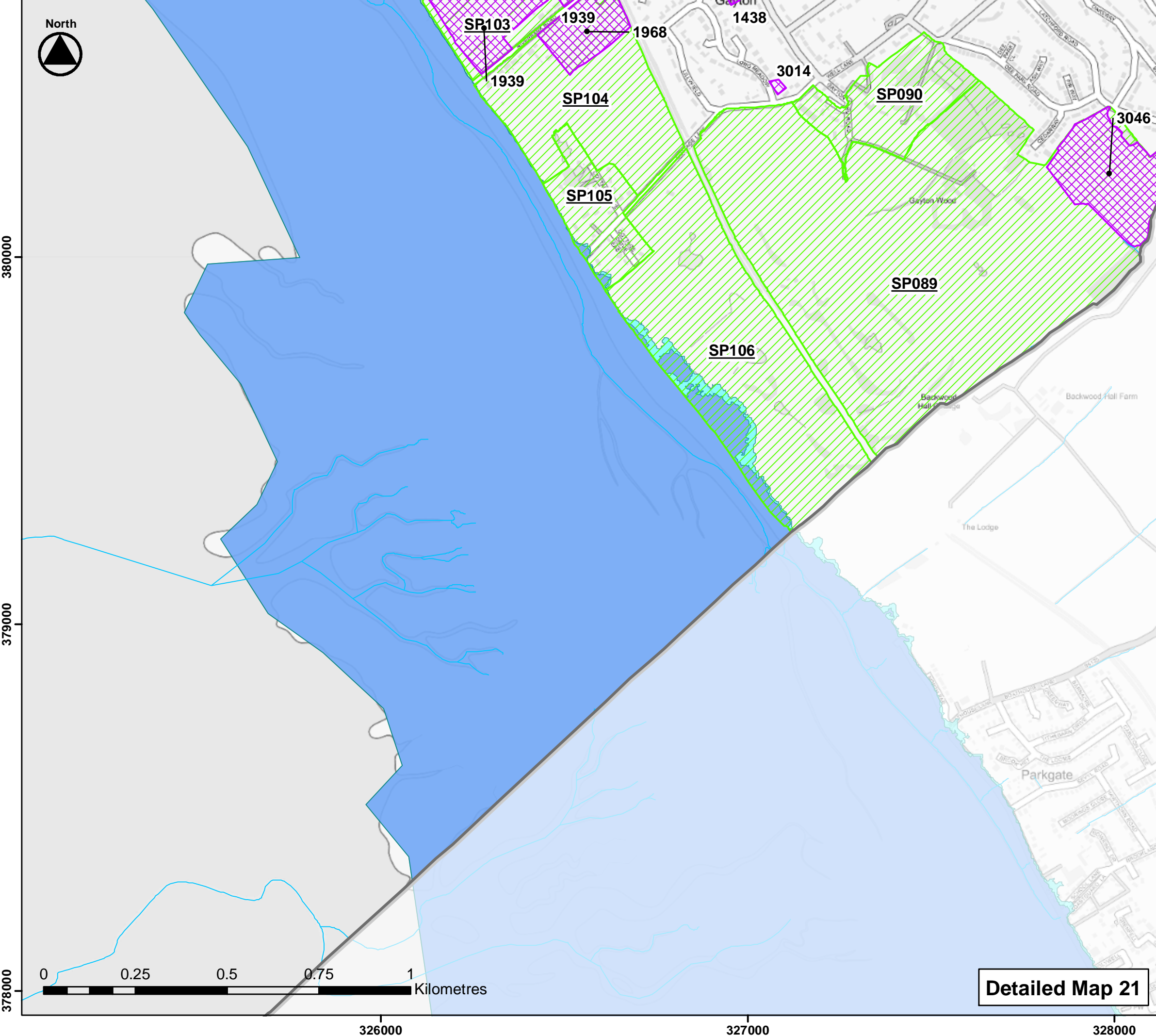
- Wirral boundary
- Main River
- Assessed Sites**
- Indicative use**
- Residential
- Employment
- Mixed use
- Greenbelt Land Parcels
- Flood Zone 3b
- Flood Zone 3a
- Flood Zone 2

Show Site Reference Labels





Contains public sector information licenced under the Open Government Licence v3.0. © Crown copyright and database rights 2019 Ordnance Survey 100019803. You are not permitted to copy, sub-license, distribute or sell any of this data to third parties in any form.

Detailed Map 20





LEVEL 1
STRATEGIC FLOOD RISK ASSESSMENT
For
WIRRAL COUNCIL


Please select a data type from the dropdown menu below that you wish to view:

 Wirral boundary  Main River


Assessed Sites


Indicative use


 Residential  Greenbelt Land Parcels

 Employment

 Mixed use

 Flood Zone 3b

 Flood Zone 3a

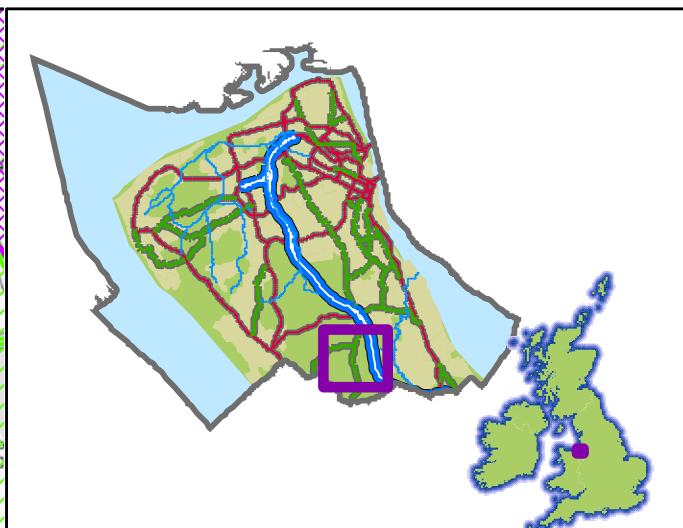
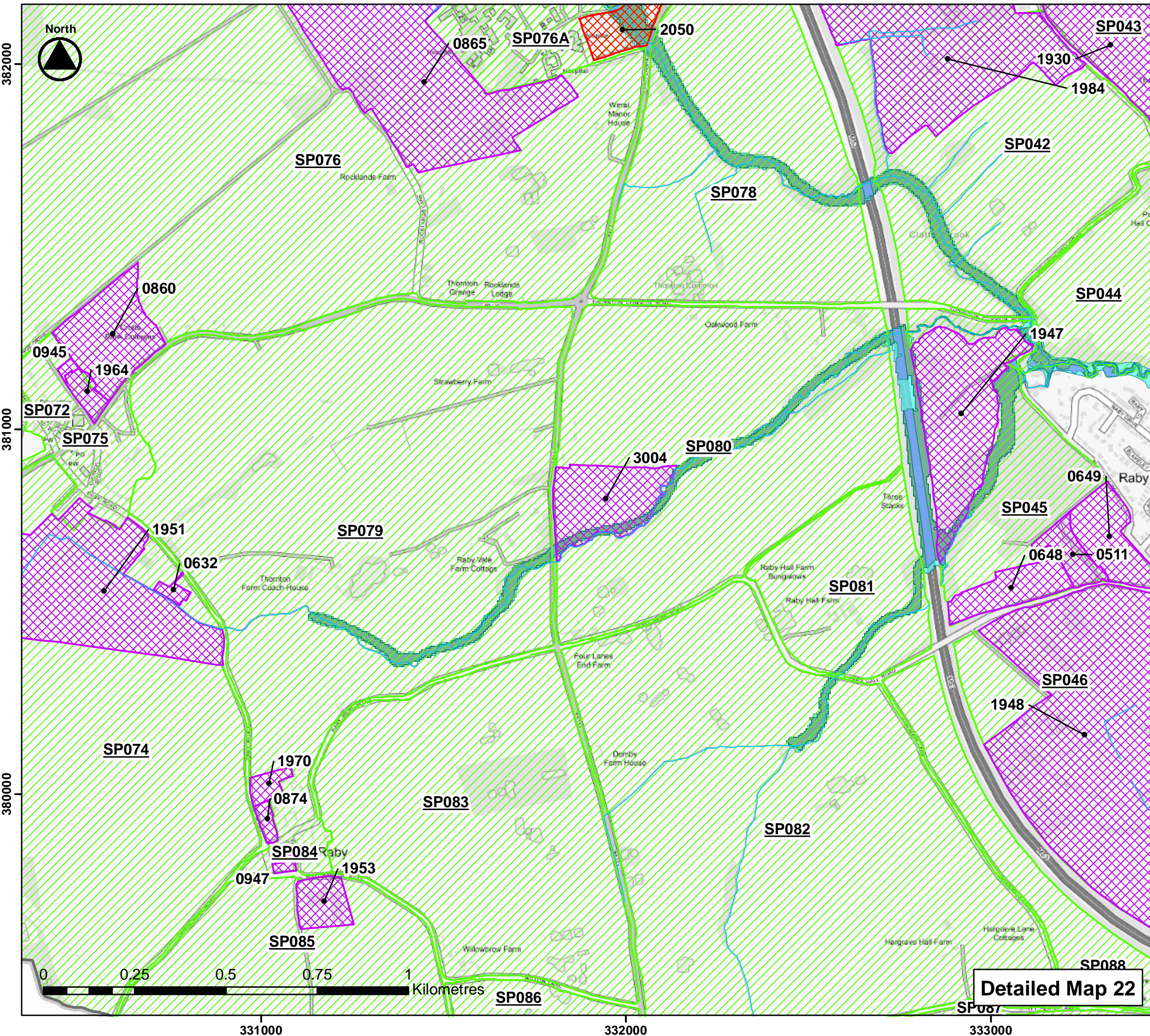
 Flood Zone 2

Show Site
Reference Labels



Contains public sector information licenced under the Open Government Licence v3.0. © Crown copyright and database rights 2019 Ordnance Survey 100019803. You are not permitted to copy, sub-license, distribute or sell any of this data to third parties in any form.

Detailed Map 21



LEVEL 1
STRATEGIC FLOOD RISK ASSESSMENT
For
WIRRAL COUNCIL

Please select a data type from the dropdown menu below that you wish to view:

Wirral boundary Main River

Assessed Sites

Indicative use

- Residential
- Employment
- Mixed use
- Greenbelt Land Parcels

Flood Zone 3b

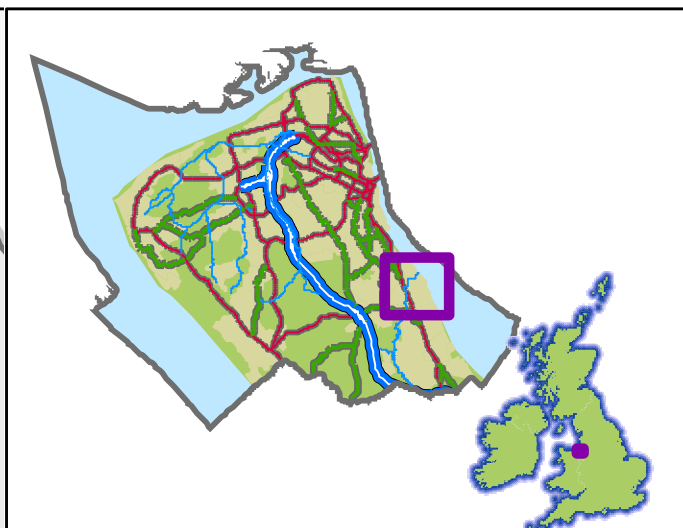
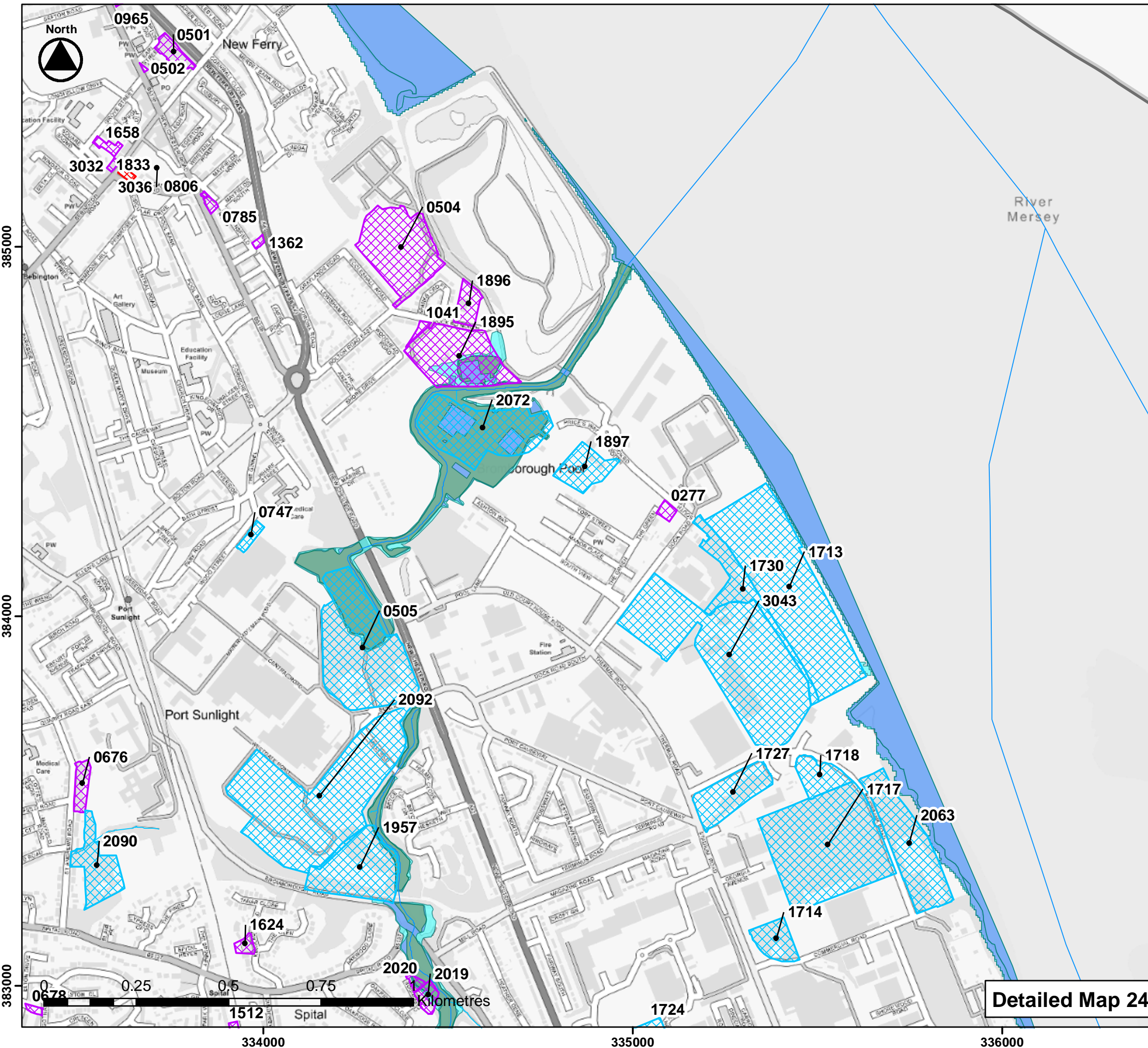
Flood Zone 3a

Flood Zone 2

Show Site
Reference Labels





Contains public sector information licenced under the Open Government Licence v3.0. © Crown copyright and database rights 2019 Ordnance Survey 100019803. You are not permitted to copy, sub-license, distribute or sell any of this data to third parties in any form.





LEVEL 1
STRATEGIC FLOOD RISK ASSESSMENT
For
WIRRAL COUNCIL


Please select a data type from the dropdown menu below that you wish to view:


 Wirral boundary  Main River


Assessed Sites


Indicative use


 Residential  Greenbelt Land Parcels

 Employment

 Mixed use

 Flood Zone 3b

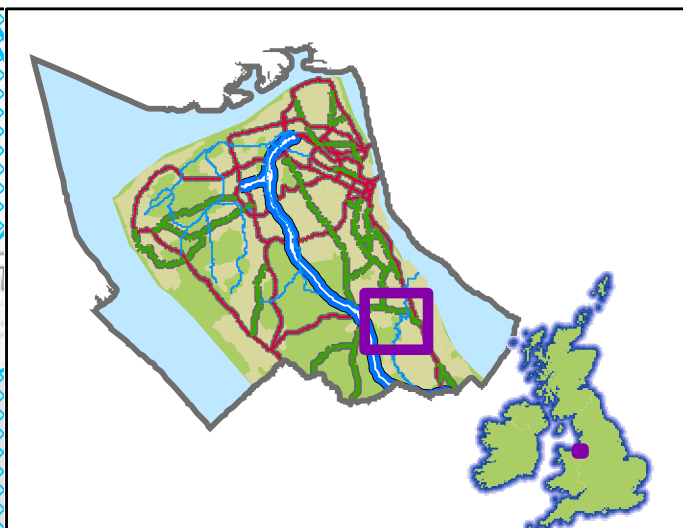
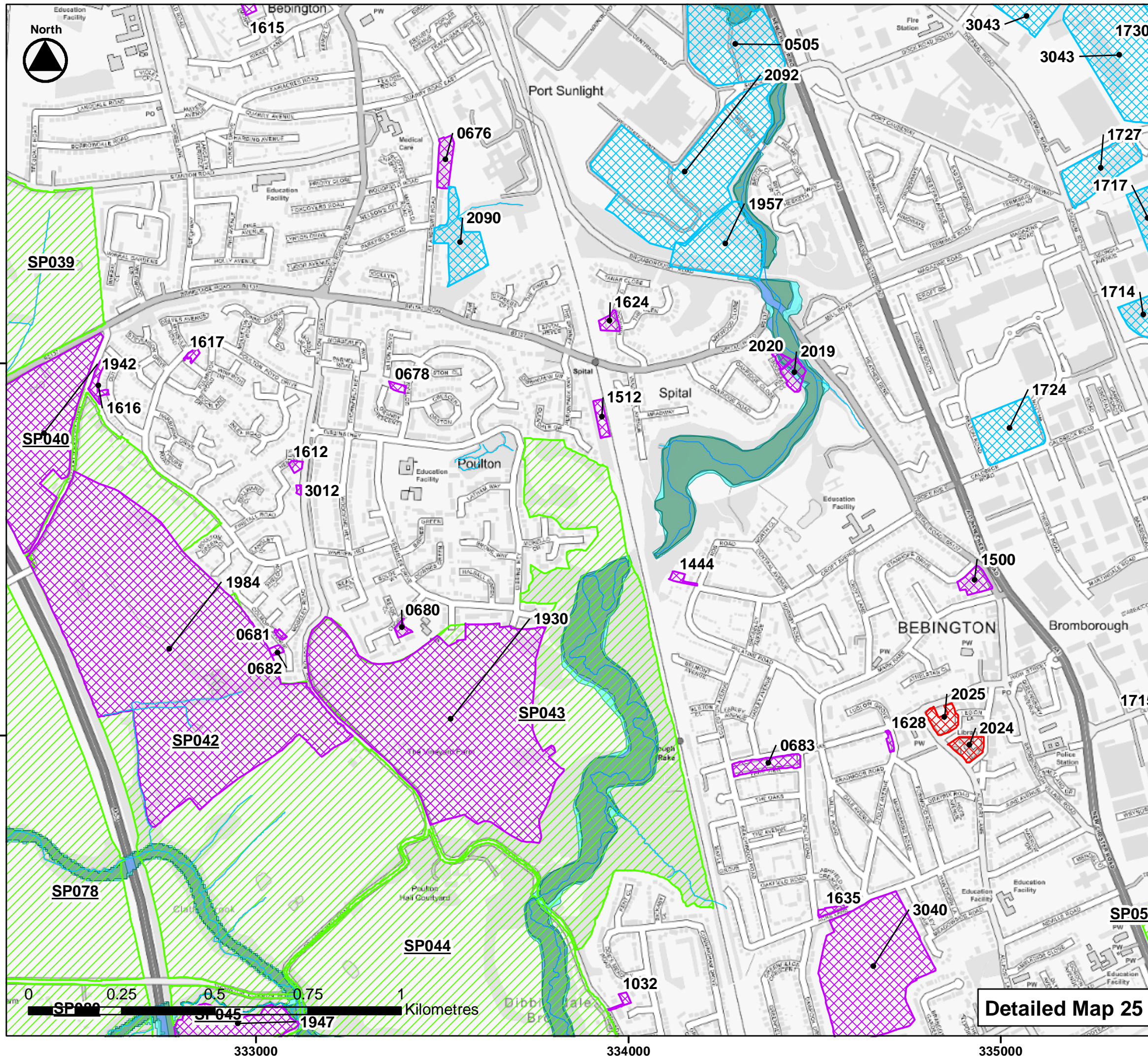
 Flood Zone 3a

 Flood Zone 2

Show Site
Reference Labels



Contains public sector information licensed under the Open Government Licence v3.0. © Crown copyright and database rights 2019 Ordnance Survey 100019803. You are not permitted to copy, sub-license, distribute or sell any of this data to third parties in any form.



LEVEL 1 STRATEGIC FLOOD RISK ASSESSMENT For WIRRAL COUNCIL

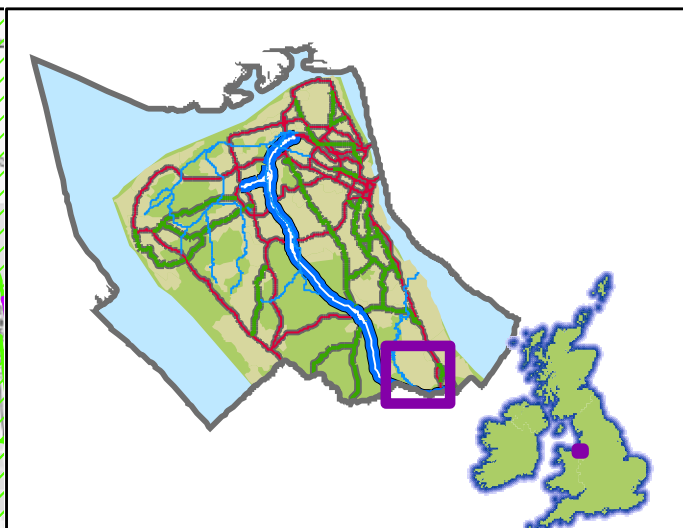
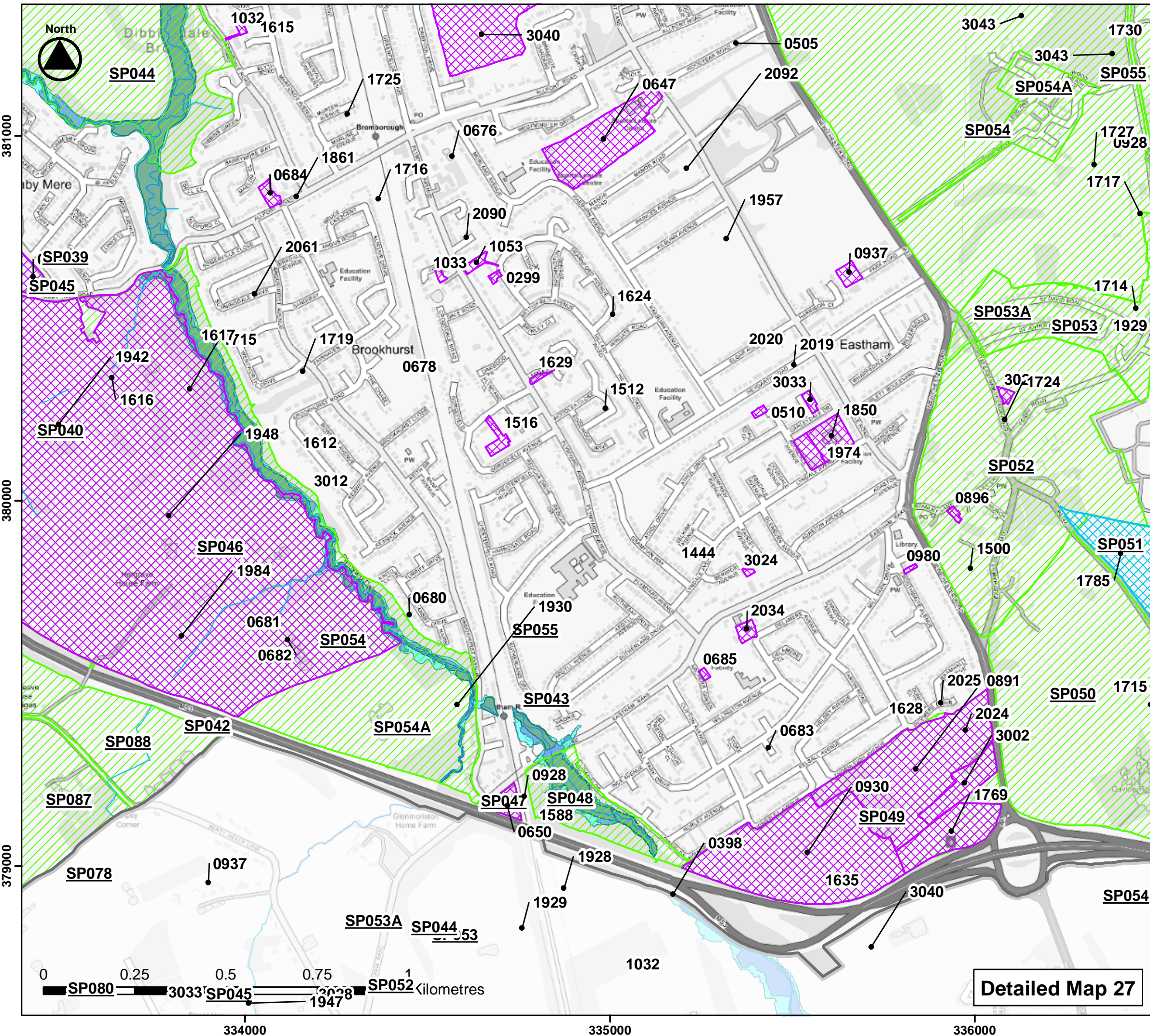
Please select a data type from the dropdown menu below that you wish to view:

- Wirral boundary
- Main River
- Assessed Sites**
- Indicative use**
- Residential
- Employment
- Mixed use
- Greenbelt Land Parcels
- Flood Zone 3b
- Flood Zone 3a
- Flood Zone 2

Show Site Reference Labels



Contains public sector information licenced under the Open Government Licence v3.0. © Crown copyright and database rights 2019 Ordnance Survey 100019803. You are not permitted to copy, sub-license, distribute or sell any of this data to third parties in any form.



LEVEL 1
STRATEGIC FLOOD RISK ASSESSMENT
For
WIRRAL COUNCIL

Please select a data type from the dropdown menu below that you wish to view:

Wirral boundary Main River

Assessed Sites

Indicative use

- Residential
- Employment
- Mixed use
- Greenbelt Land Parcels

Flood Zone 3b

Flood Zone 3a

Flood Zone 2

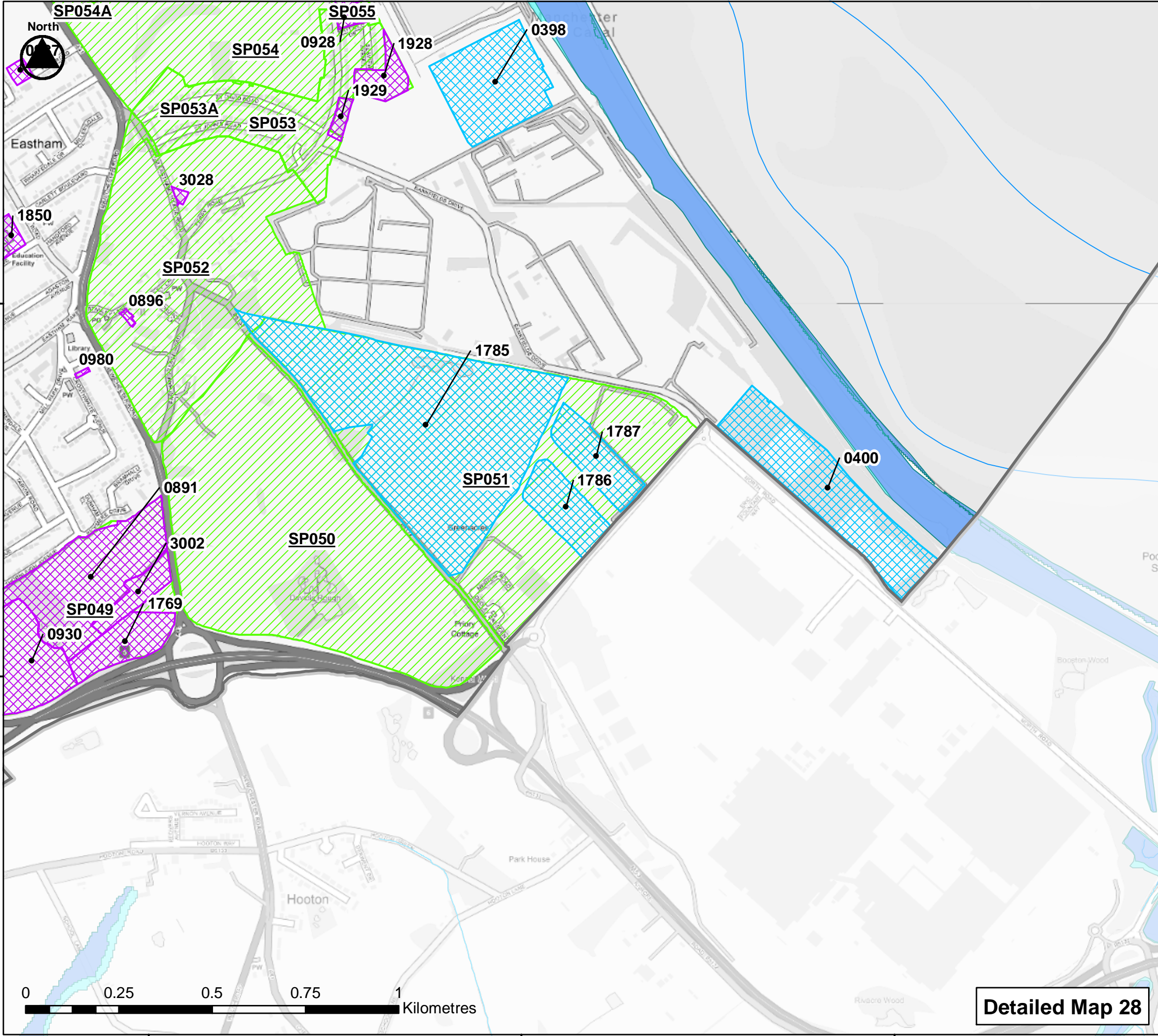
Show Site Reference Labels

JBA consulting

WIRRAL

Contains public sector information licenced under the Open Government Licence v3.0. © Crown copyright and database rights 2019 Ordnance Survey 100019803. You are not permitted to copy, sub-license, distribute or sell any of this data to third parties in any form.

Detailed Map 27



LEVEL 1
STRATEGIC FLOOD RISK ASSESSMENT
For
WIRRAL COUNCIL

Please select a data type from the dropdown menu below that you wish to view:

Wirral boundary Main River

Assessed Sites

Indicative use

Residential Greenbelt Land Parcels

Employment

Mixed use

Flood Zone 3b

Flood Zone 3a

Flood Zone 2

Show Site
Reference Labels

Contains public sector information licenced under the Open Government Licence v3.0. © Crown copyright and database rights 2019 Ordnance Survey 100019803. You are not permitted to copy, sub-license, distribute or sell any of this data to third parties in any form.

Detailed Map 28