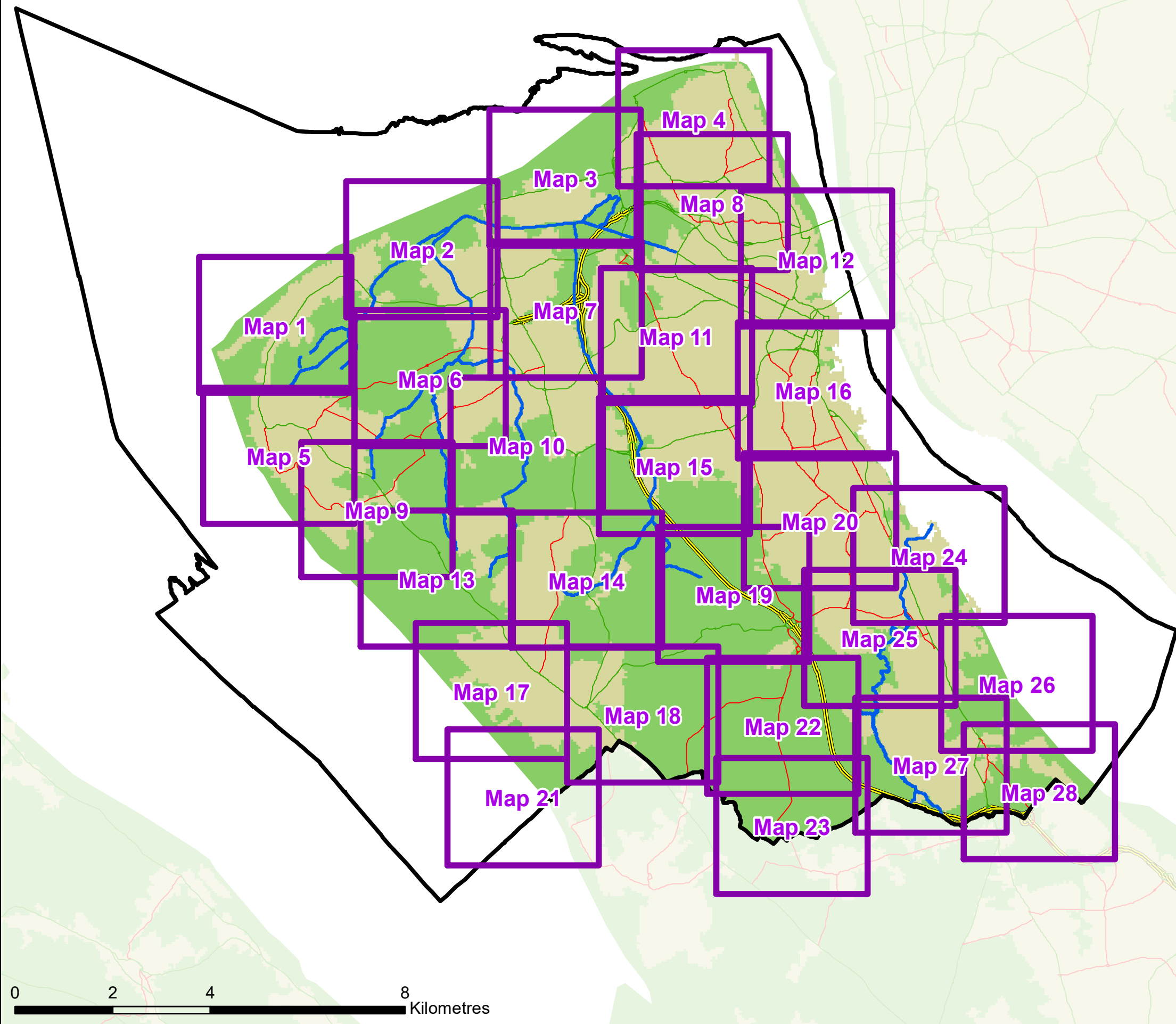




Wirral Metropolitan Borough Council Level 1 SFRA



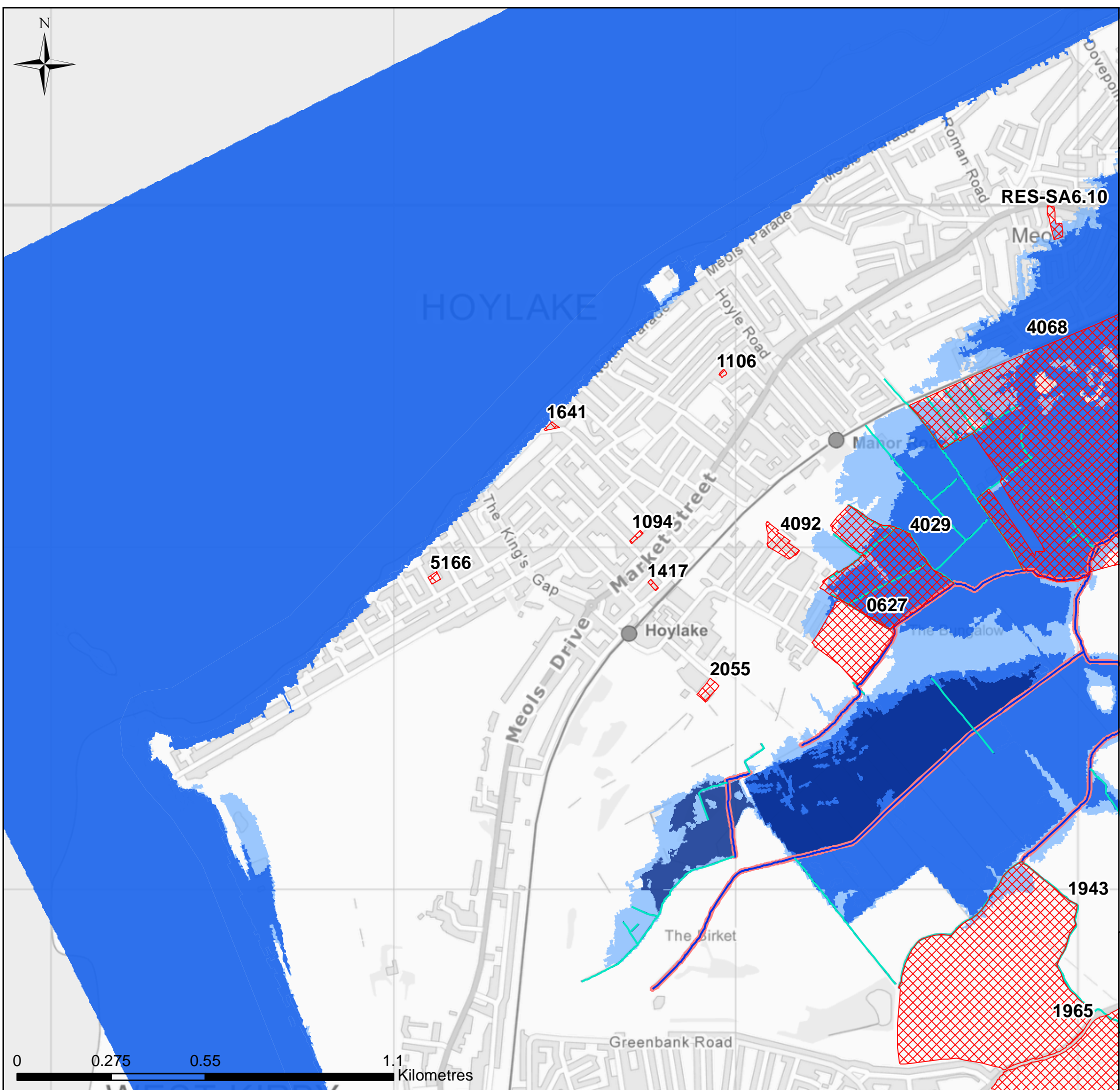
Index Map



- Index Grid
- Wirral boundary
- Main Rivers
- Motorway
- A Road
- B Road
- Urban Areas



Contains public sector information licensed under the Open Government Licence v3.0. Contains Ordnance Survey data. OS licence number 100019803 © Crown copyright and database right (2021).



Level 1 SFRA for Wirral Metropolitan Borough Council



1

Turn Map Labels
On/Off: ☐

Please select the
data you wish to
view from the drop
down menu below:

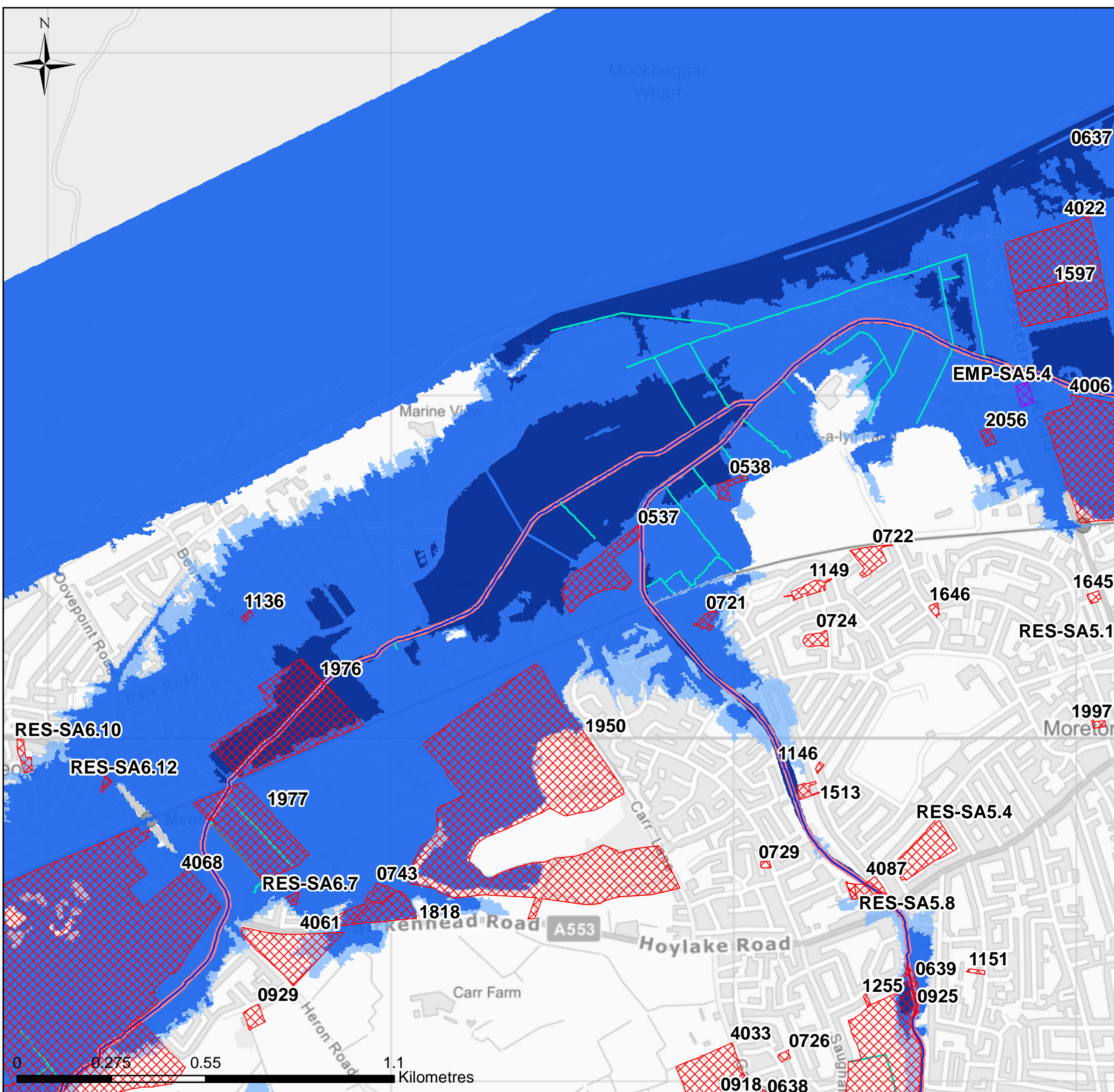


Map Data

Wirral boundary	Residential
Main Rivers	Employment
Ordinary Watercourses	Mixed Use
Main Rivers 8m buffer	

Flood Zones

Flood Zone 3b (functional floodplain)
Flood Zone 3a (EA)
Flood Zone 2 (EA)



Level 1 SFRA for Wirral Metropolitan Borough Council



2

Turn Map Labels
On/Off: ☐

Please select the
data you wish to
view from the drop
down menu below:



Map Data

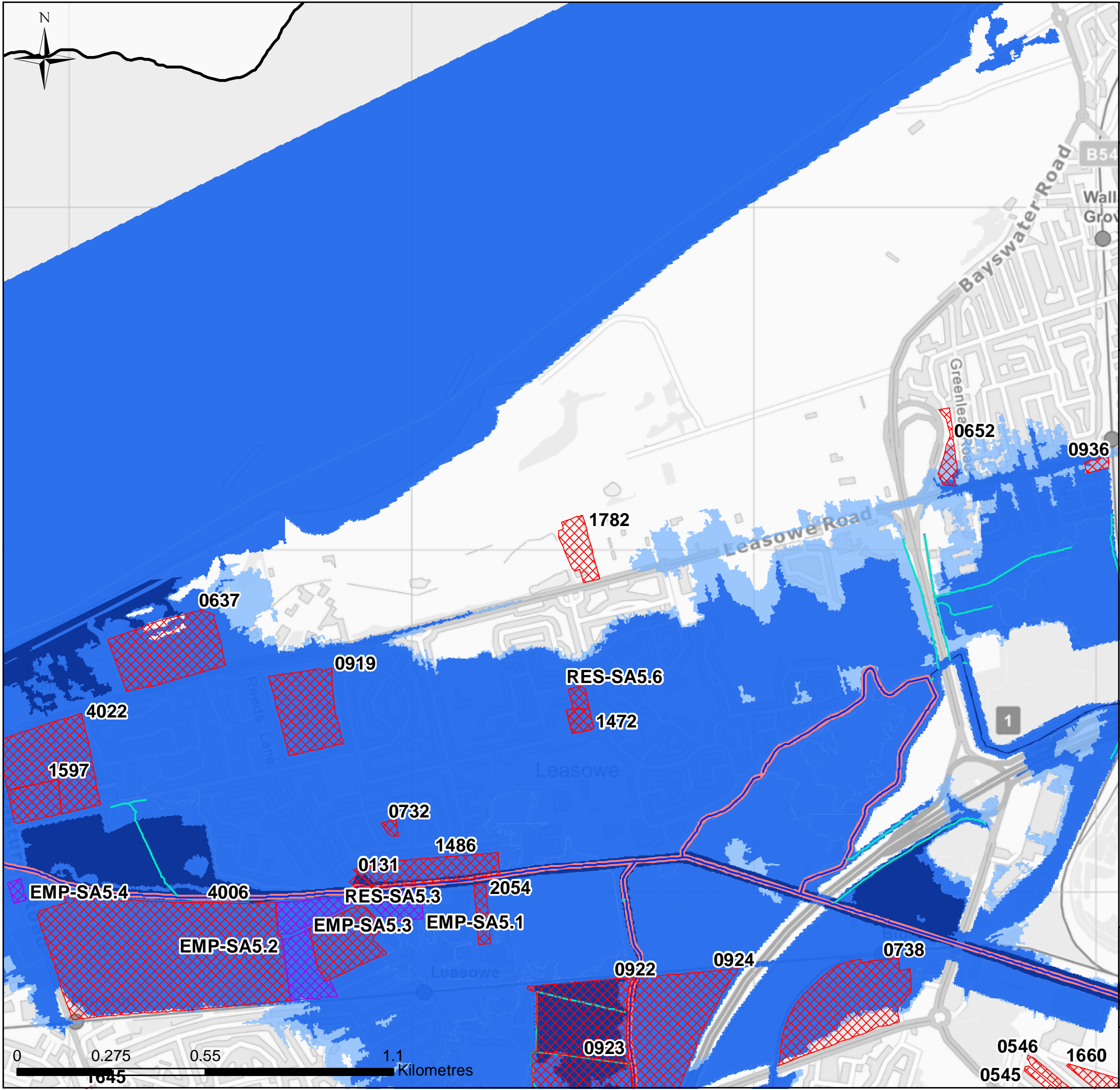
Wirral boundary	Residential
Main Rivers	Employment
Ordinary Watercourses	Mixed Use
Main Rivers 8m buffer	

Flood Zones

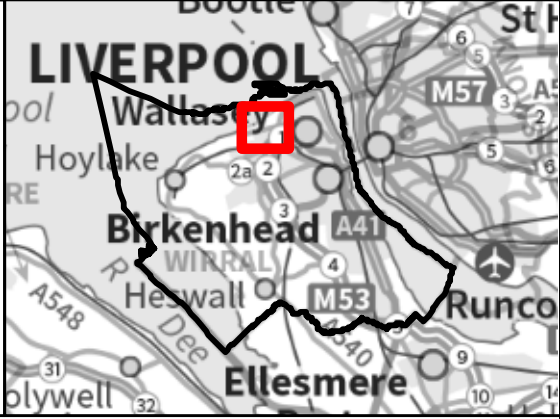
	Flood Zone 3b (functional floodplain)
	Flood Zone 3a (EA)
	Flood Zone 2 (EA)



Contains public sector information licensed under the Open Government Licence v3.0. Contains Ordnance Survey data. OS licence number 100019803
© Crown copyright and database right (2021).



Level 1 SFRA
for
Wirral Metropolitan
Borough Council



3

Turn Map Labels
On/Off: ☐

Please select the
data you wish to
view from the drop
down menu below:

Map Data

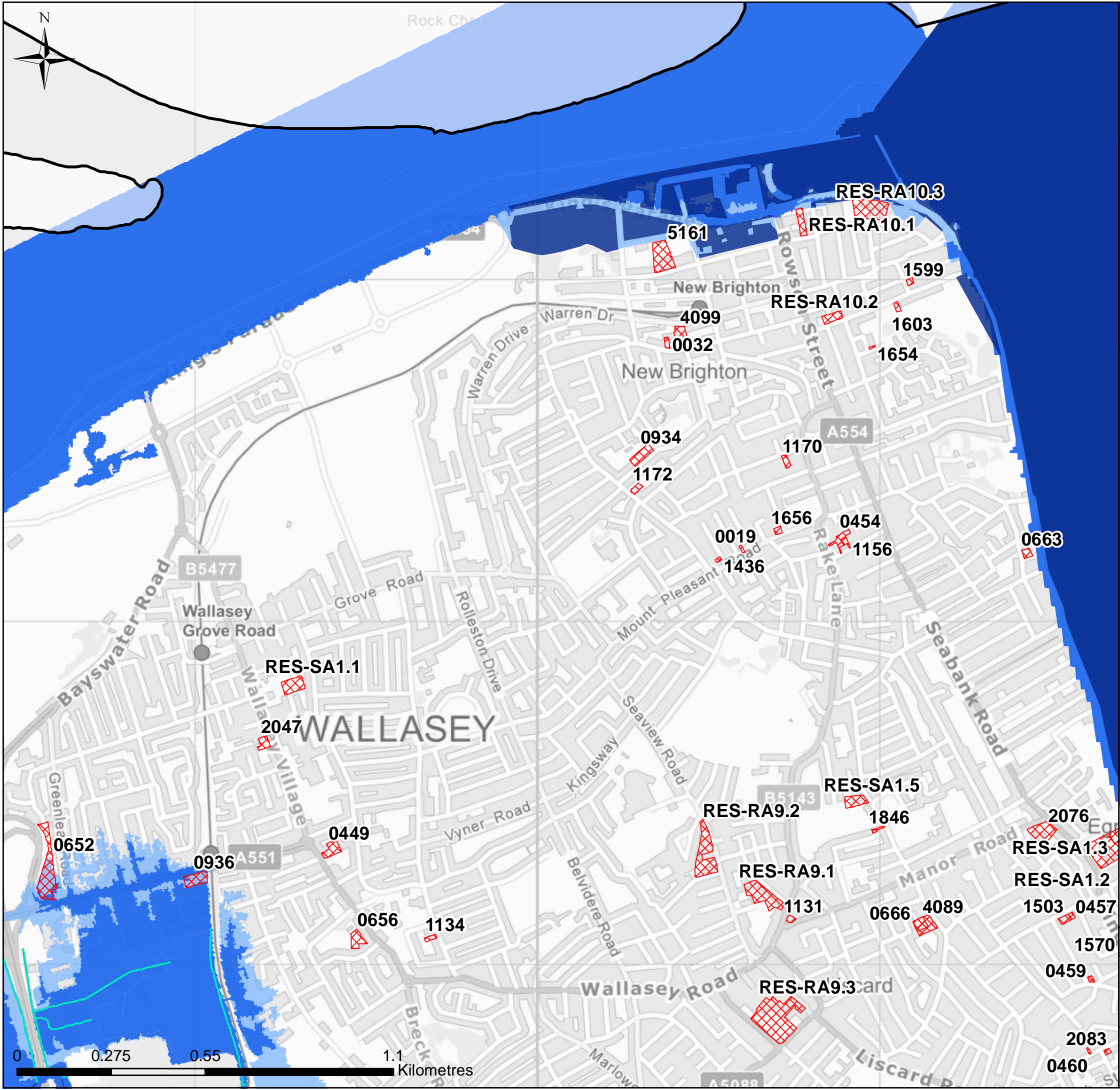
Wirral boundary	Residential
Main Rivers	Employment
Ordinary Watercourses	Mixed Use
Main Rivers 8m buffer	

Flood Zones

	Flood Zone 3b (functional floodplain)
	Flood Zone 3a (EA)
	Flood Zone 2 (EA)



Contains public sector information licensed under the Open Government Licence v3.0. Contains Ordnance Survey data. OS licence number 100019803 © Crown copyright and database right (2021).



Level 1 SFRA for Wirral Metropolitan Borough Council



4

Turn Map Labels
On/Off: ☐

Please select the
data you wish to
view from the drop
down menu below:



Map Data

Wirral boundary	Residential
Main Rivers	Employment
Ordinary Watercourses	Mixed Use
Main Rivers 8m buffer	

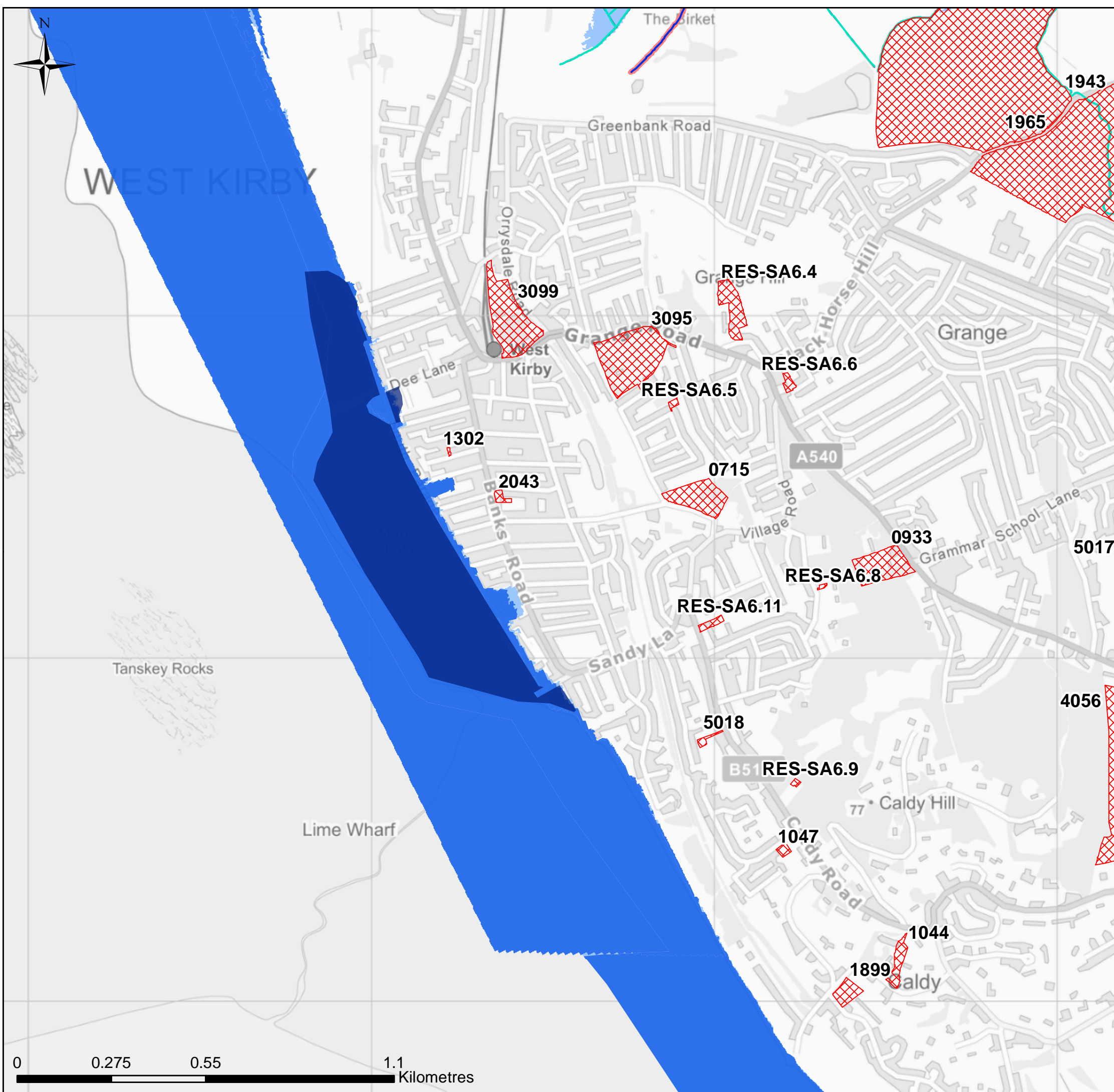
Flood Zones

	Flood Zone 3b (functional floodplain)
	Flood Zone 3a (EA)
	Flood Zone 2 (EA)



Contains public sector information licensed under the Open Government Licence v3.0. Contains Ordnance Survey data. OS licence number 100019803
© Crown copyright and database right (2021).





Level 1 SFRA for Wirral Metropolitan Borough Council



Turn Map Labels
On/Off: ☐

Please select the
data you wish to
view from the drop
down menu below:

Map Data

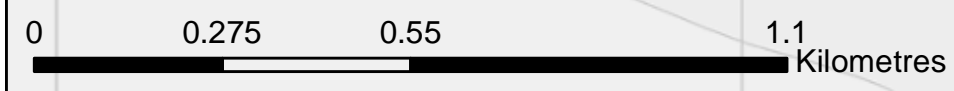
Wirral boundary	Residential
Main Rivers	Employment
Ordinary Watercourses	Mixed Use
Main Rivers 8m buffer	

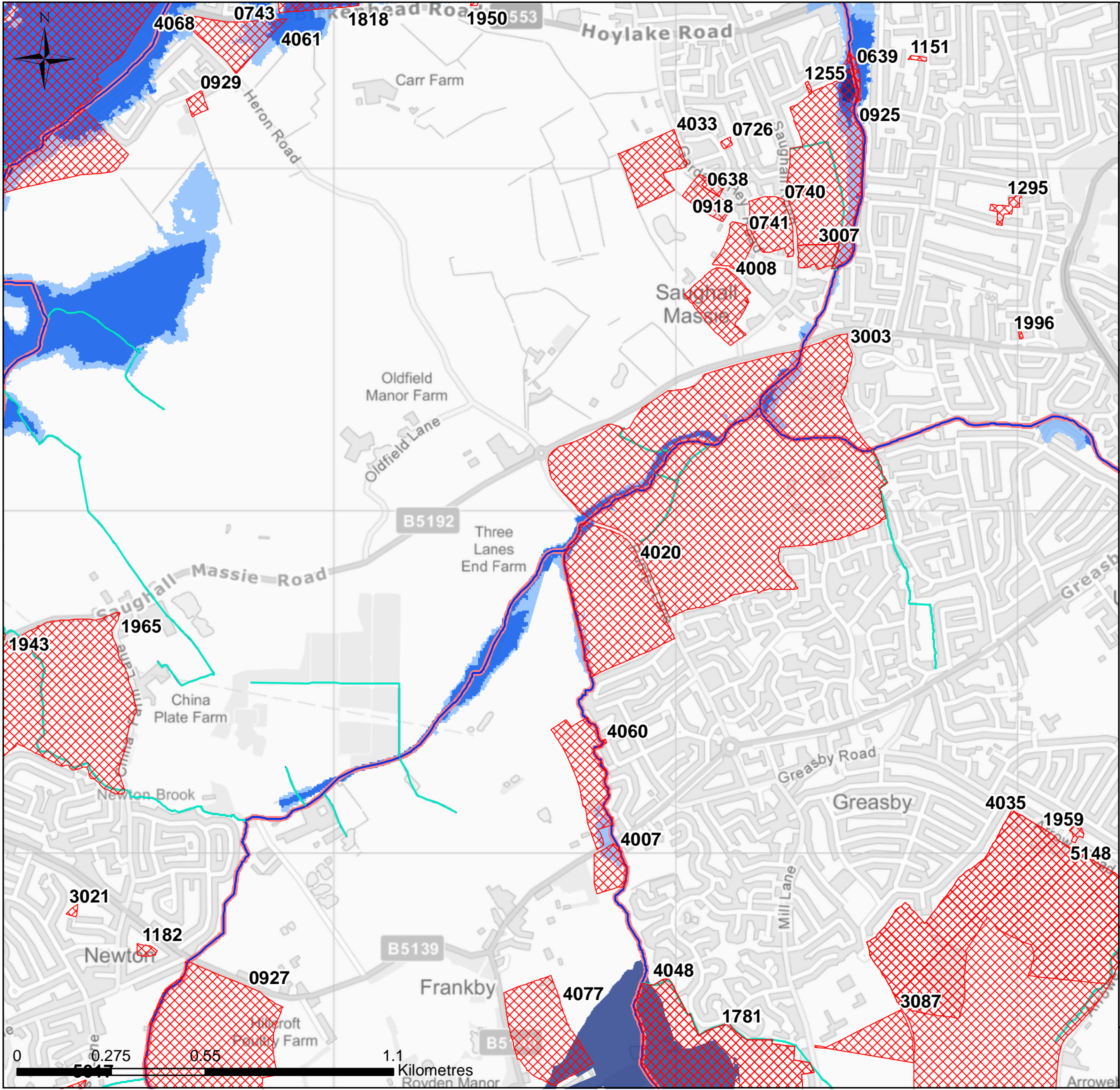
Flood Zones

Flood Zone 3b (functional floodplain)
Flood Zone 3a (EA)
Flood Zone 2 (EA)



Contains public sector information licensed under the Open Government Licence v3.0. Contains Ordnance Survey data. OS licence number 100019803
© Crown copyright and database right (2021).





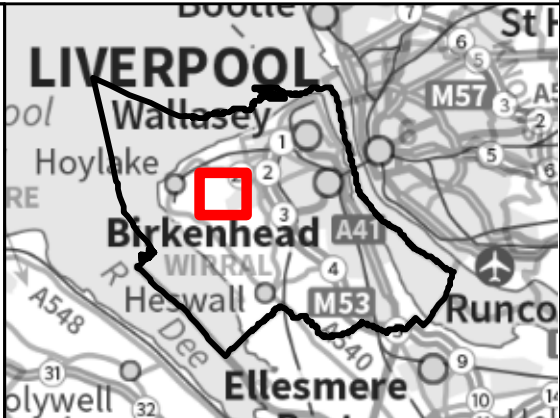
Level 1 SFRA
for
Wirral Metropolitan
Borough Council



6

Turn Map Labels
On/Off: ☐

Please select the
data you wish to
view from the drop
down menu below:



Map Data

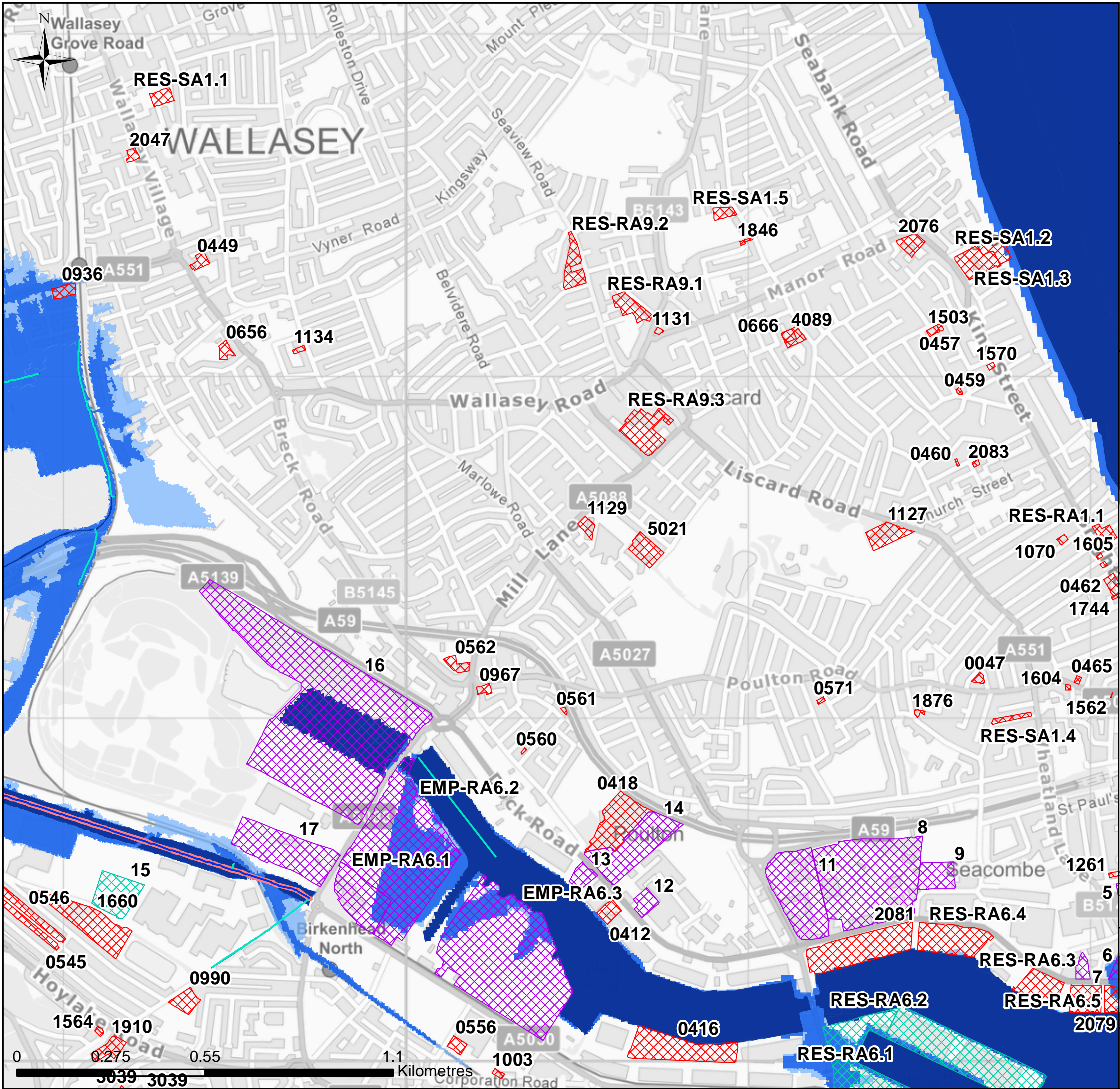
- Wirral boundary
- Main Rivers
- Ordinary Watercourses
- Residential
- Employment
- Mixed Use
- Main Rivers 8m buffer

Flood Zones

- Flood Zone 3b (functional floodplain)
- Flood Zone 3a (EA)
- Flood Zone 2 (EA)



Contains public sector information licensed under the Open
Government Licence v3.0. Contains Ordnance Survey data.
OS licence number 100019803
© Crown copyright and database right (2021).



Level 1 SFRA for Wirral Metropolitan Borough Council



8

Turn Map Labels
On/Off: ☐

Please select the
data you wish to
view from the drop
down menu below:

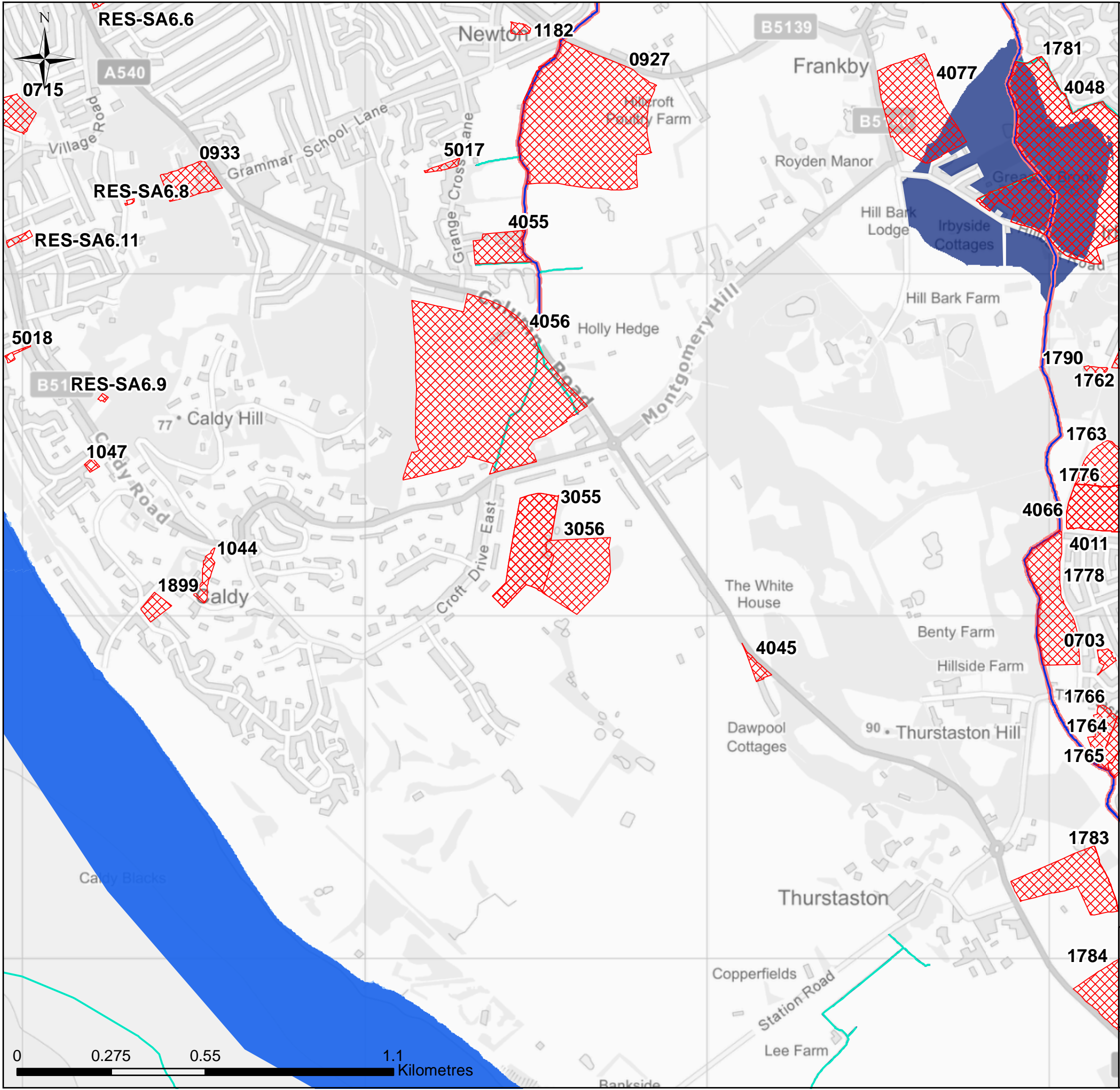


Map Data

Wirral boundary	Residential
Main Rivers	Employment
Ordinary Watercourses	Mixed Use
Main Rivers 8m buffer	

Flood Zones

	Flood Zone 3b (functional floodplain)
	Flood Zone 3a (EA)
	Flood Zone 2 (EA)



Level 1 SFRA
for
Wirral Metropolitan
Borough Council



Turn Map Labels
On/Off: ☐

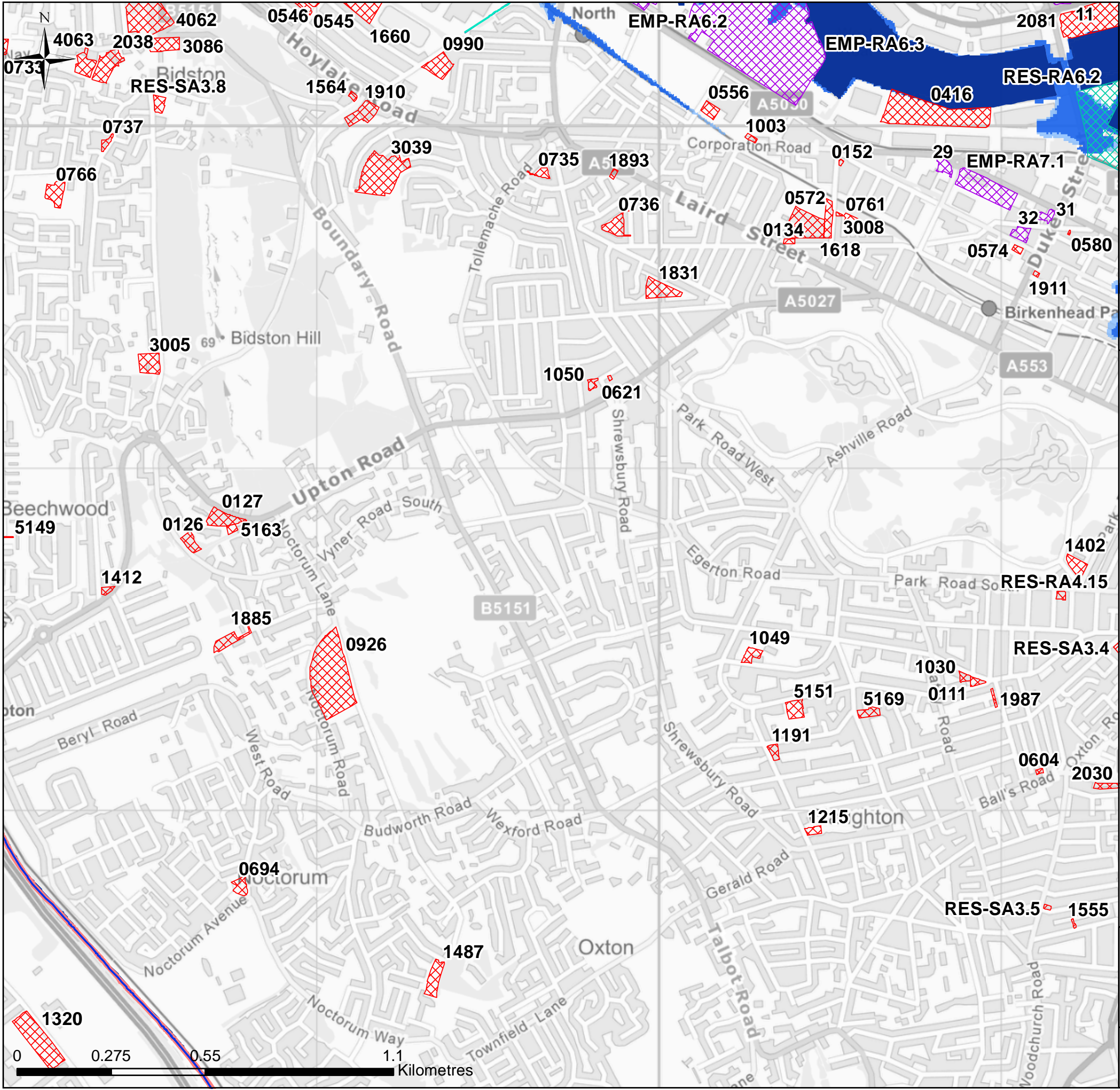
Please select the
data you wish to
view from the drop
down menu below:

Map Data

Wirral boundary	Residential
Main Rivers	Employment
Ordinary Watercourses	Mixed Use
Main Rivers 8m buffer	

Flood Zones

	Flood Zone 3b (functional floodplain)
	Flood Zone 3a (EA)
	Flood Zone 2 (EA)



Level 1 SFRA

for
Wirral Metropolitan
Borough Council

JBA
consulting



Turn Map Labels
On/Off: ☐

Please select the
data you wish to
view from the drop
down menu below:

Map Data

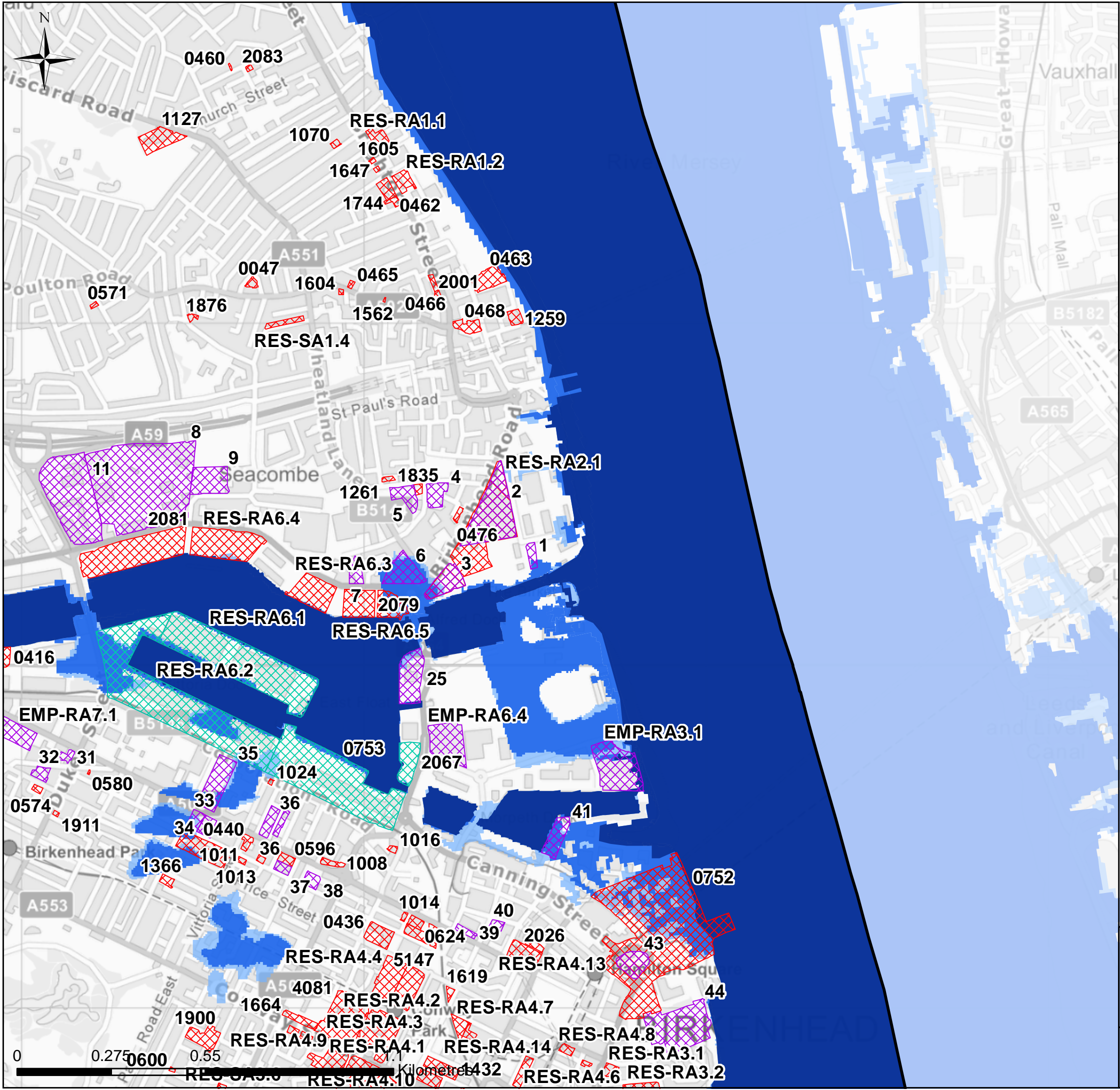
- Wirral boundary
- Main Rivers
- Ordinary Watercourses
- Residential
- Employment
- Mixed Use
- Main Rivers 8m buffer

Flood Zones

- Flood Zone 3b (functional floodplain)
- Flood Zone 3a (EA)
- Flood Zone 2 (EA)




Contains public sector information licensed under the Open
Government Licence v3.0. Contains Ordnance Survey data.
OS licence number 100019803
© Crown copyright and database right (2021).



Level 1 SFRA

for
Wirral Metropolitan
Borough Council










12




Turn Map Labels
On/Off: ☐


Please select the
data you wish to
view from the drop
down menu below:

Map Data

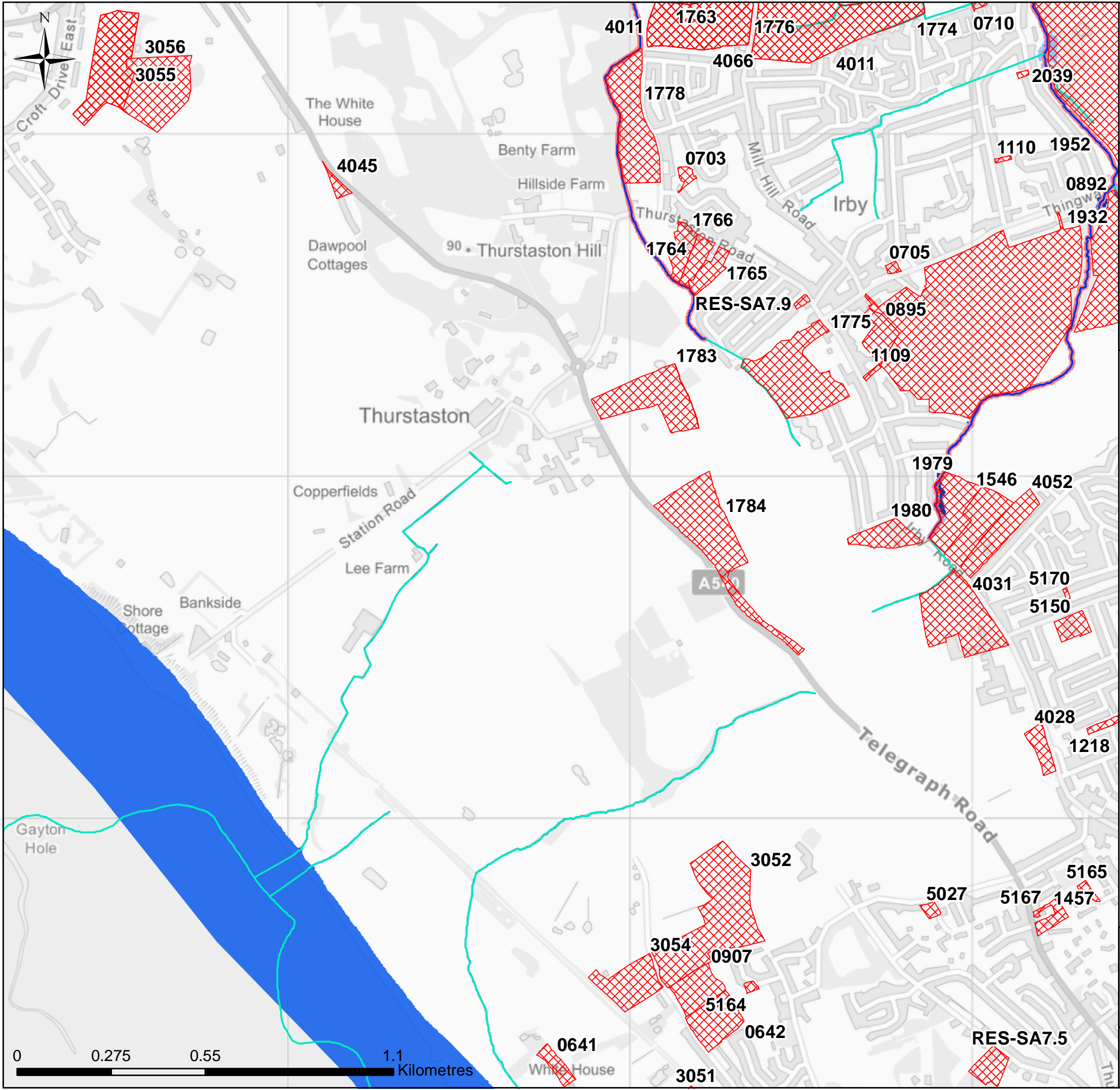
	Wirral boundary		Residential
	Main Rivers		Employment
	Ordinary Watercourses		Mixed Use
	Main Rivers 8m buffer		

Flood Zones

	Flood Zone 3b (functional floodplain)
	Flood Zone 3a (EA)
	Flood Zone 2 (EA)



Contains public sector information licensed under the Open
Government Licence v3.0. Contains Ordnance Survey data.
OS licence number 100019803
© Crown copyright and database right (2021).



Level 1 SFRA
for
Wirral Metropolitan
Borough Council



13

Turn Map Labels
On/Off: ☐

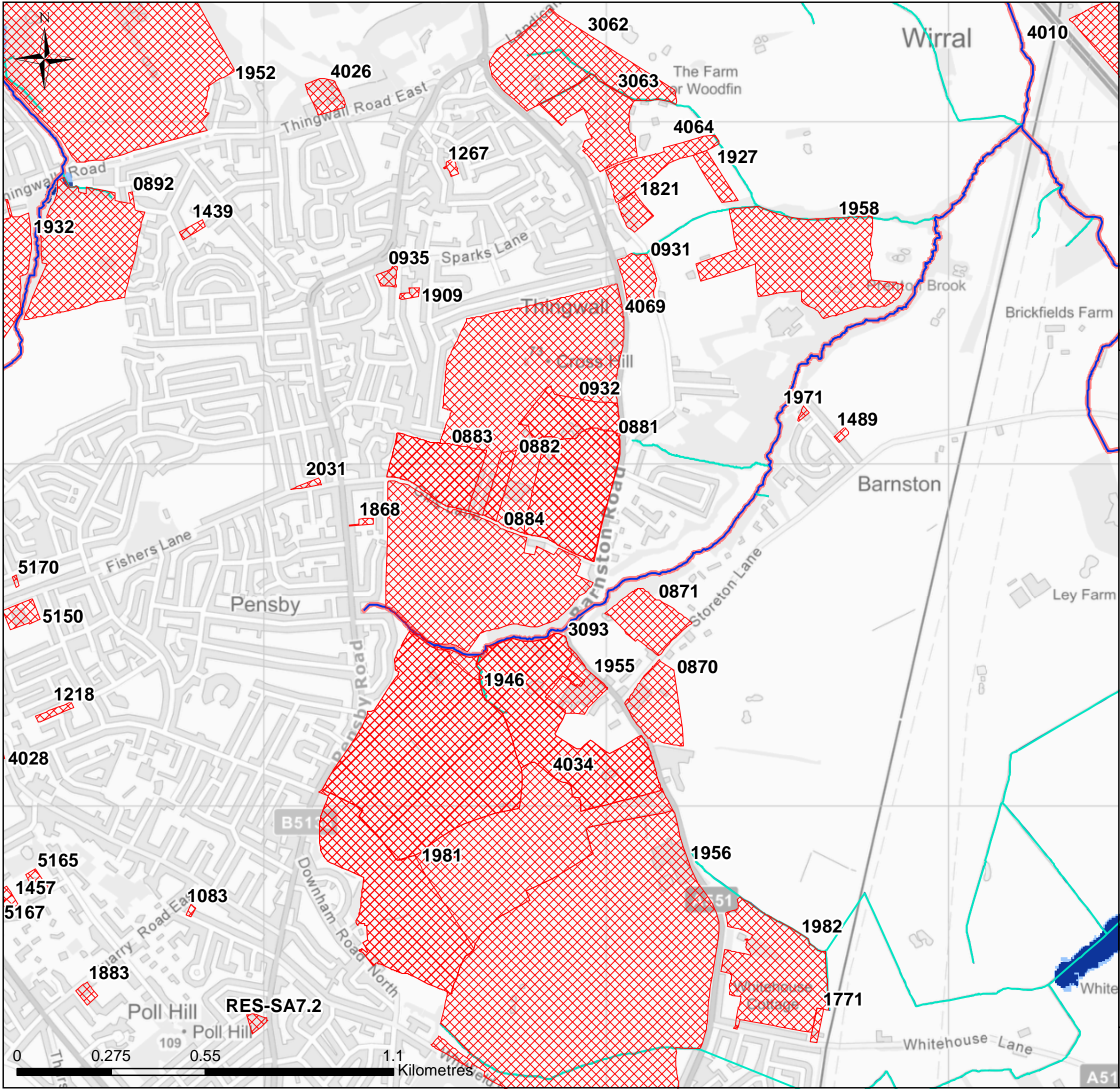
Please select the
data you wish to
view from the drop
down menu below:

Map Data

Wirral boundary	Residential
Main Rivers	Employment
Ordinary Watercourses	Mixed Use
Main Rivers 8m buffer	

Flood Zones

	Flood Zone 3b (functional floodplain)
	Flood Zone 3a (EA)
	Flood Zone 2 (EA)



Level 1 SFRA for Wirral Metropolitan Borough Council



14

Turn Map Labels
On/Off: ☐

Please select the
data you wish to
view from the drop
down menu below:

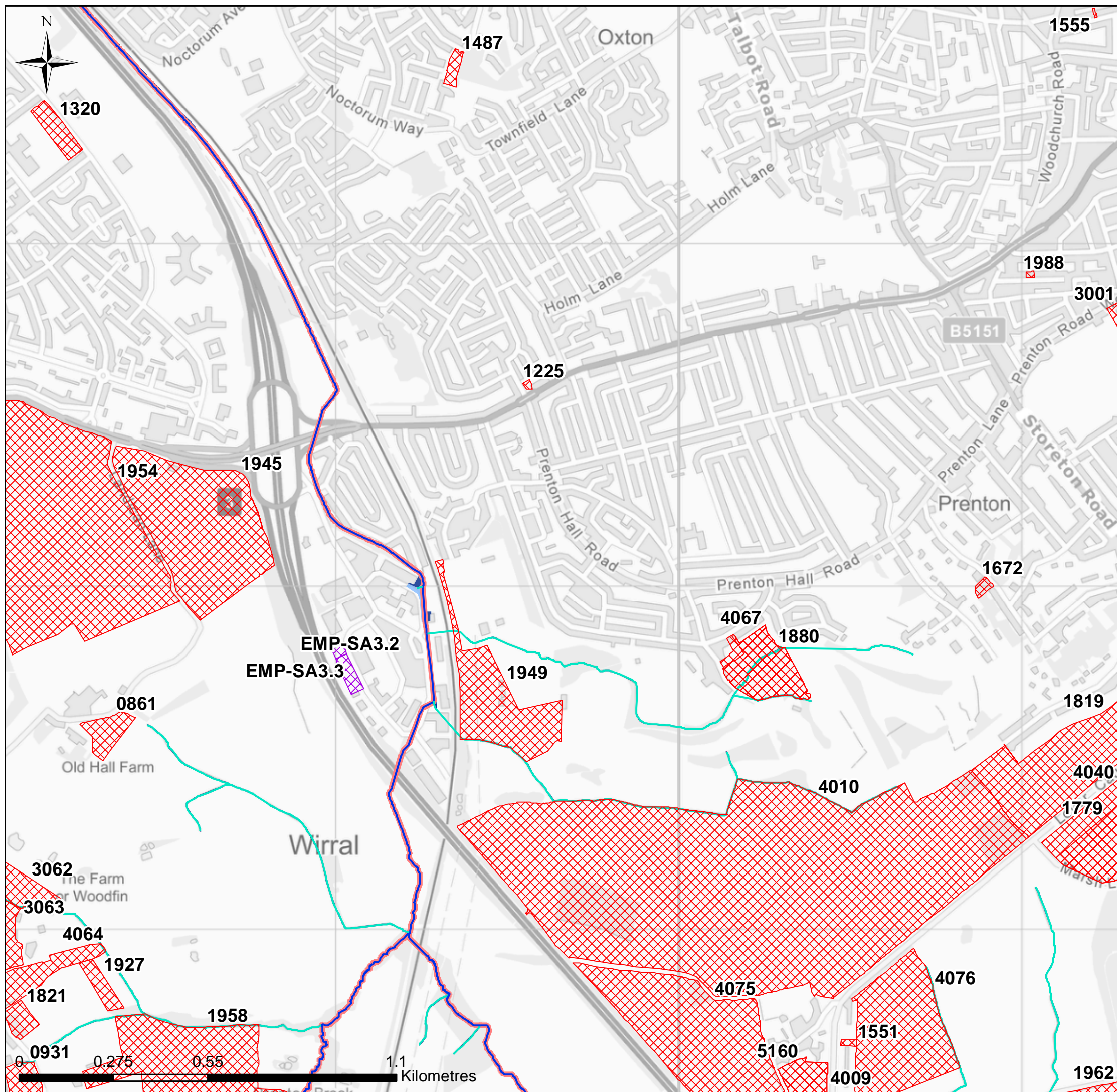


Map Data

Wirral boundary	Residential
Main Rivers	Employment
Ordinary Watercourses	Mixed Use
Main Rivers 8m buffer	

Flood Zones

	Flood Zone 3b (functional floodplain)
	Flood Zone 3a (EA)
	Flood Zone 2 (EA)



Level 1 SFRA

for

Wirral Metropolitan Borough Council







15




Turn Map Labels
On/Off: ☐

Please select the data you wish to view from the drop down menu below:

Map Data

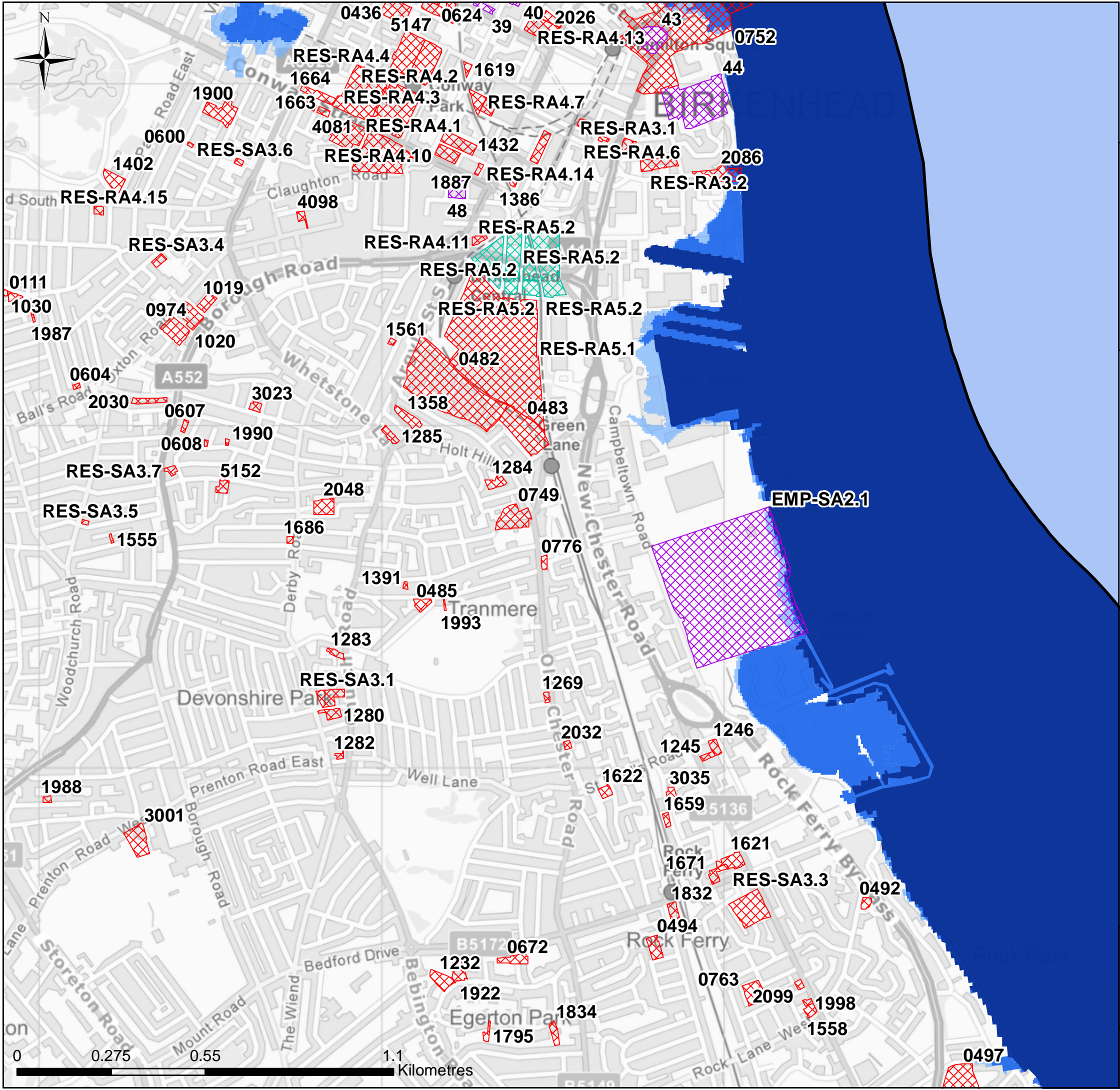
-  Wirral boundary
 Main Rivers
 Ordinary Watercourses
 Main Rivers 8m buffer

Flood Zones

-  Flood Zone 3b (functional floodplain)
 Flood Zone 3a (EA)
 Flood Zone 2 (EA)



Contains public sector information licensed under the Open Government Licence v3.0. Contains Ordnance Survey data. OS licence number 100019803
© Crown copyright and database right (2021).



Level 1 SFRA for Wirral Metropolitan Borough Council



16

Turn Map Labels
On/Off: ☐

Please select the
data you wish to
view from the drop
down menu below:



Map Data

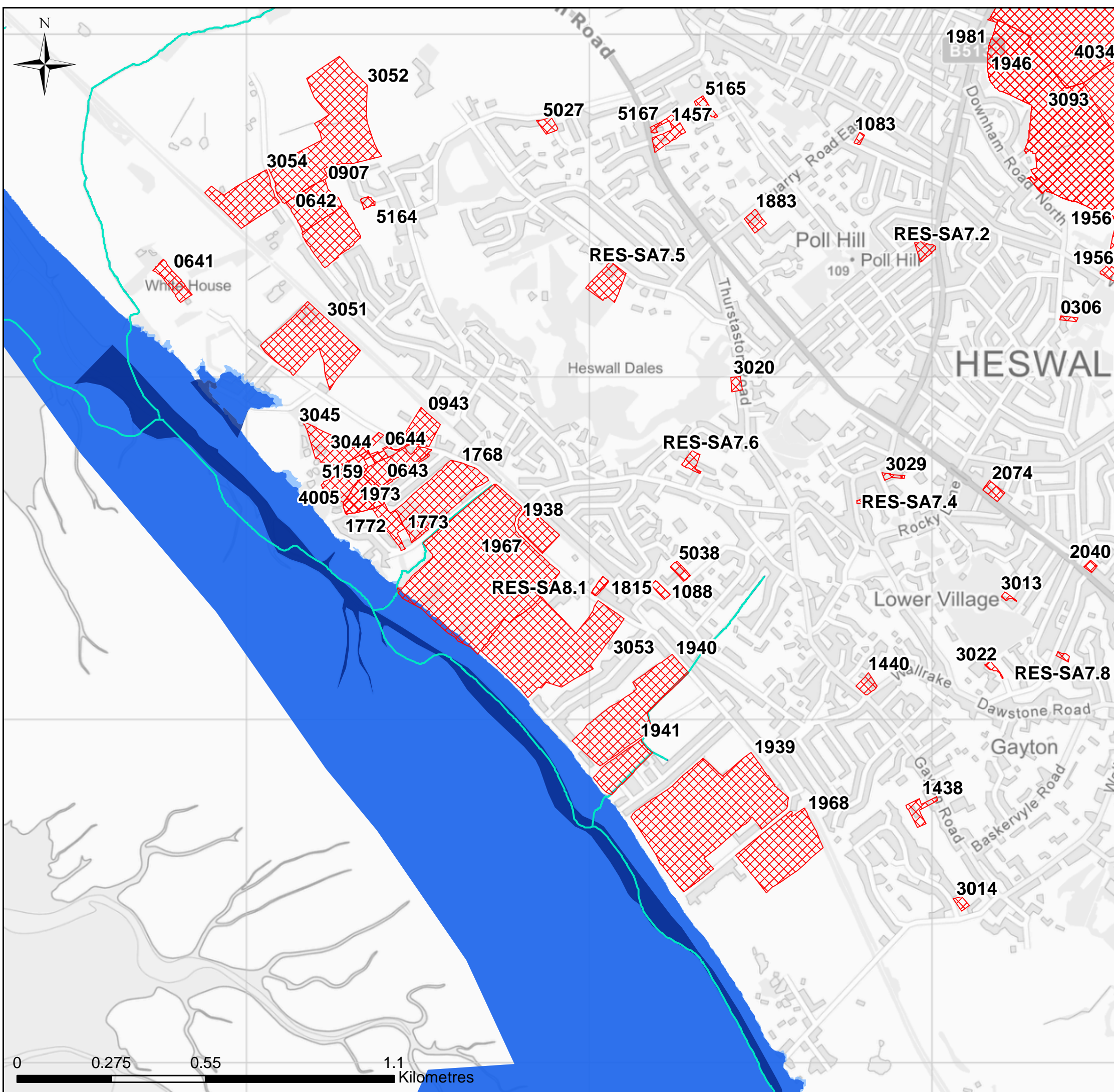
- Wirral boundary
- Main Rivers
- Ordinary Watercourses
- Residential
- Employment
- Mixed Use
- Main Rivers 8m buffer

Flood Zones

- Flood Zone 3b (functional floodplain)
- Flood Zone 3a (EA)
- Flood Zone 2 (EA)



Contains public sector information licensed under the Open Government Licence v3.0. Contains Ordnance Survey data.
OS licence number 100019803
© Crown copyright and database right (2021).



Level 1 SFRA for Wirral Metropolitan Borough Council



17
Turn Map Labels
On/Off: ☐
Please select the
data you wish to
view from the drop
down menu below:

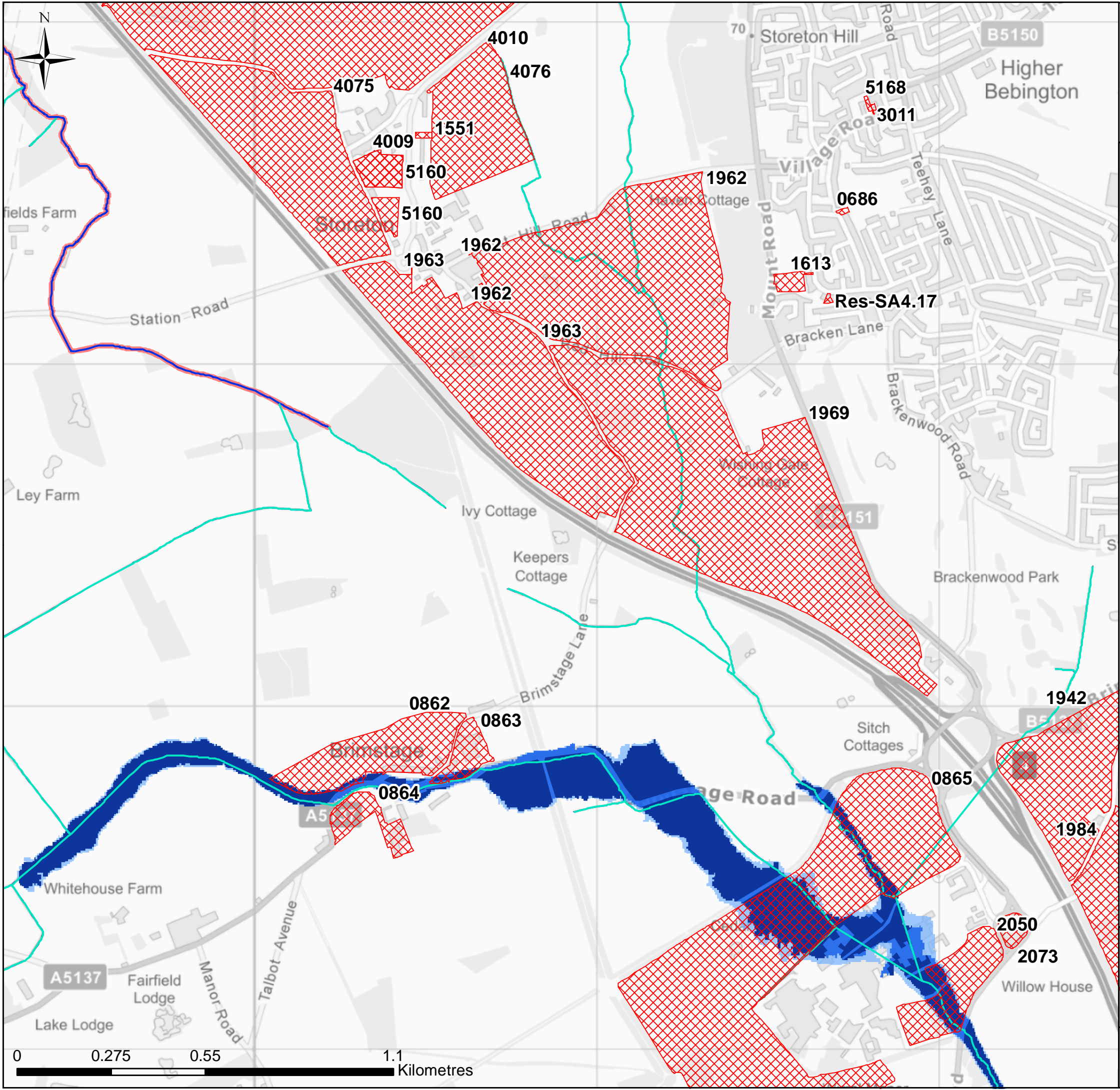
- Map Data**
- | | |
|-----------------------|-------------|
| Wirral boundary | Residential |
| Main Rivers | Employment |
| Ordinary Watercourses | Mixed Use |
| Main Rivers 8m buffer | |



- Flood Zones**
- | | |
|--|---------------------------------------|
| | Flood Zone 3b (functional floodplain) |
| | Flood Zone 3a (EA) |
| | Flood Zone 2 (EA) |




Contains public sector information licensed under the Open Government Licence v3.0. Contains Ordnance Survey data. OS licence number 100019803 © Crown copyright and database right (2021).



Level 1 SFRA

for
Wirral Metropolitan
Borough Council



19

Turn Map Labels
On/Off: ☐


Please select the
data you wish to
view from the drop
down menu below:

Map Data

Wirral boundary	Residential
Main Rivers	Employment
Ordinary Watercourses	Mixed Use
Main Rivers 8m buffer	

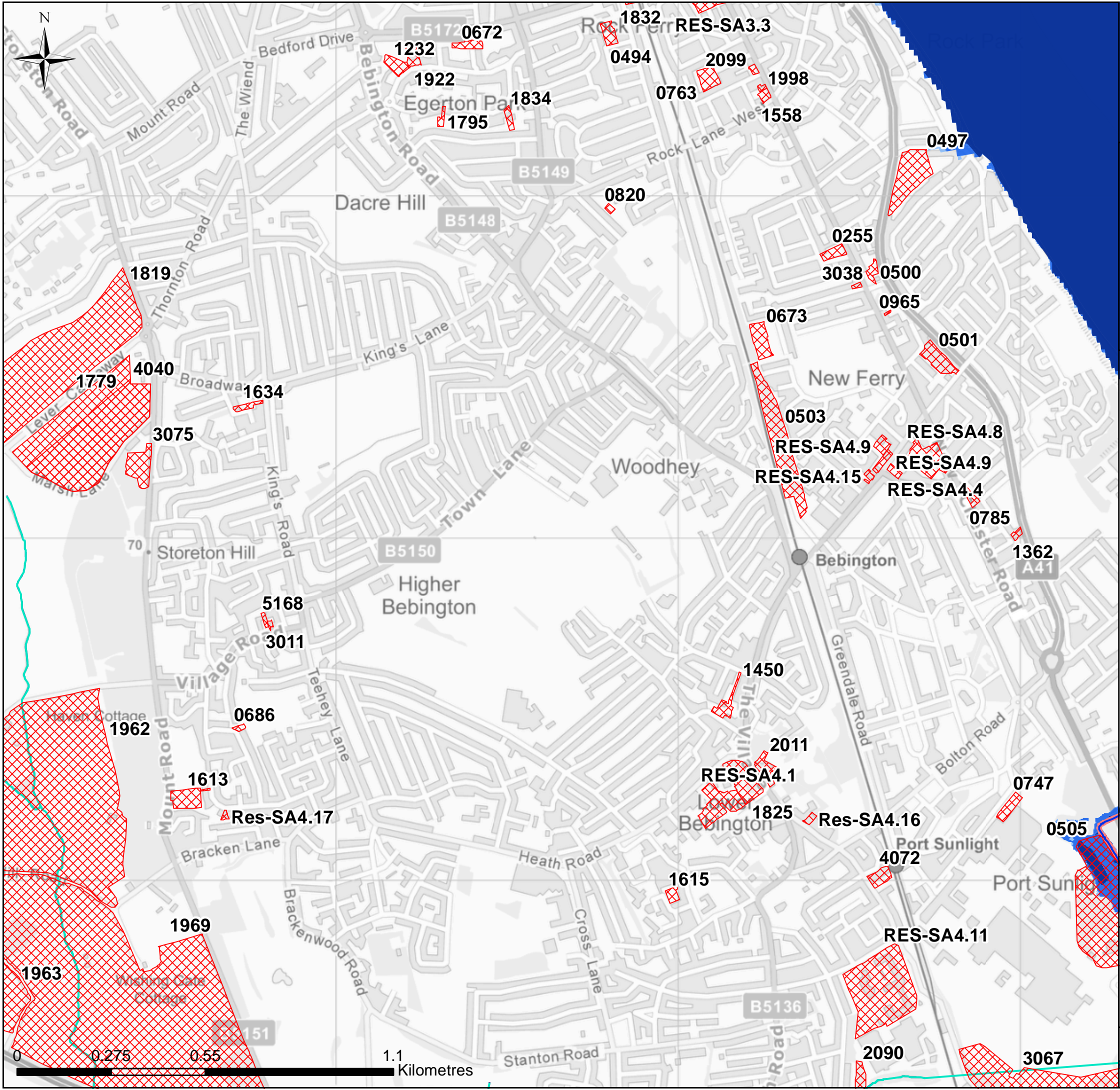
Flood Zones

Flood Zone 3b (functional floodplain)
Flood Zone 3a (EA)
Flood Zone 2 (EA)




WIRRAL

Contains public sector information licensed under the Open Government Licence v3.0. Contains Ordnance Survey data. OS licence number 100019803
© Crown copyright and database right (2021).



Level 1 SFRA

for
Wirral Metropolitan
Borough Council



20

Turn Map Labels
On/Off: ☐


Please select the
data you wish to
view from the drop
down menu below:

Map Data

Wirral boundary	Residential
Main Rivers	Employment
Ordinary Watercourses	Mixed Use
Main Rivers 8m buffer	

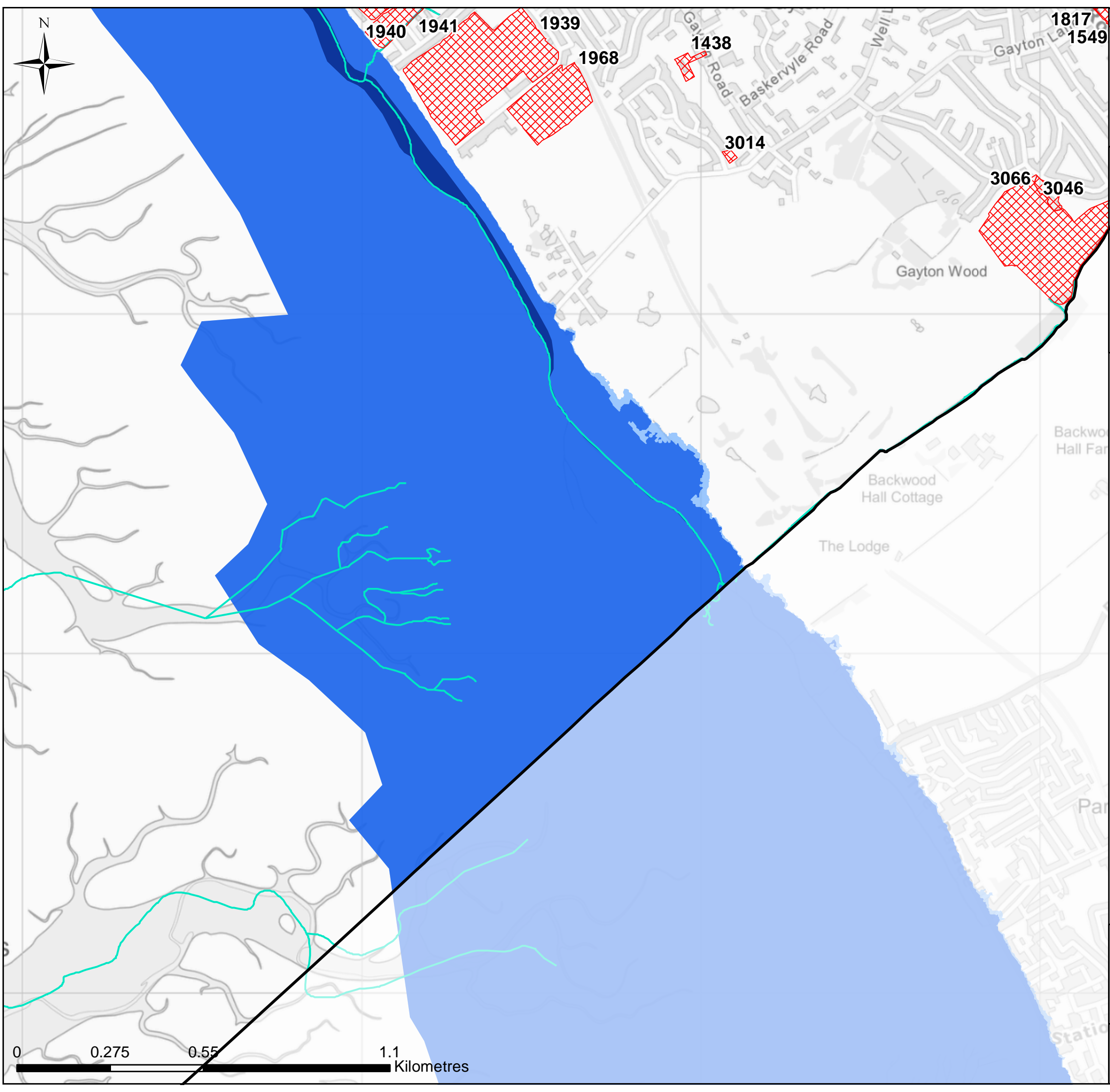
Flood Zones

	Flood Zone 3b (functional floodplain)
	Flood Zone 3a (EA)
	Flood Zone 2 (EA)



Contains public sector information licensed under the Open Government Licence v3.0. Contains Ordnance Survey data.
OS licence number 100019803
© Crown copyright and database right (2021).





Level 1 SFRA

for
Wirral Metropolitan
Borough Council



21

Turn Map Labels
On/Off: ☐

Please select the
data you wish to
view from the drop
down menu below:



Map Data

- Wirral boundary
- Main Rivers
- Ordinary Watercourses
- Residential
- Employment
- Mixed Use
- Main Rivers 8m buffer

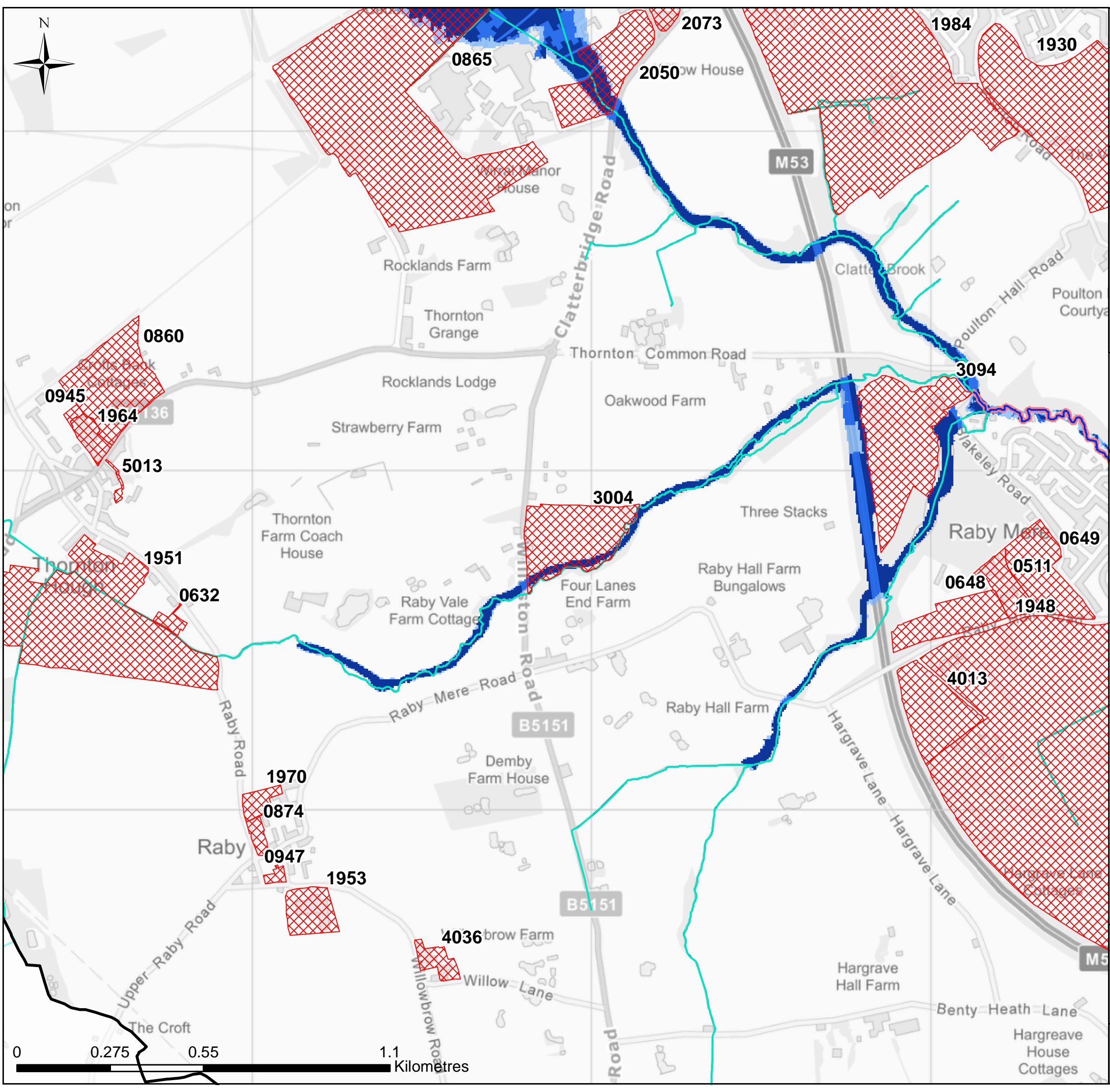


Flood Zones

- Flood Zone 3b (functional floodplain)
- Flood Zone 3a (EA)
- Flood Zone 2 (EA)




Contains public sector information licensed under the Open
Government Licence v3.0. Contains Ordnance Survey data.
OS licence number 100019803
© Crown copyright and database right (2021).



Level 1 SFRA

for
Wirral Metropolitan
Borough Council










22




Turn Map Labels
On/Off: ☐


Please select the
data you wish to
view from the drop
down menu below:

Map Data

 Wirral boundary	 Residential
 Main Rivers	 Employment
 Ordinary Watercourses	 Mixed Use
 Main Rivers 8m buffer	

Flood Zones

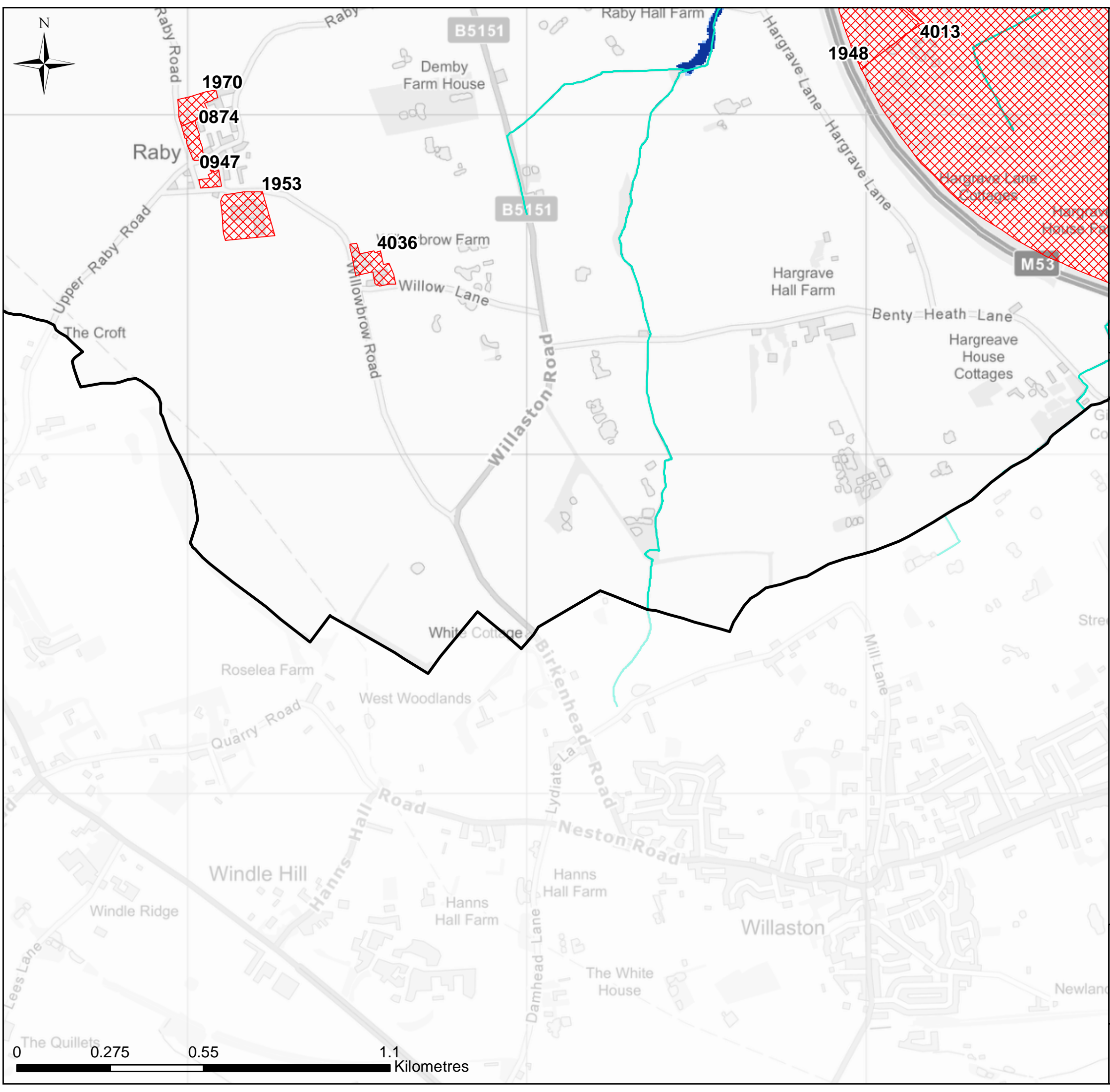
 Flood Zone 3b (functional floodplain)	
 Flood Zone 3a (EA)	
 Flood Zone 2 (EA)	



WIRRAL

Contains public sector information licensed under the Open Government Licence v3.0. Contains Ordnance Survey data. OS licence number 100019803
© Crown copyright and database right (2021).





Level 1 SFRA

for
Wirral Metropolitan
Borough Council

23

Turn Map Labels
On/Off: ☐

Please select the
data you wish to
view from the drop
down menu below:

Map Data

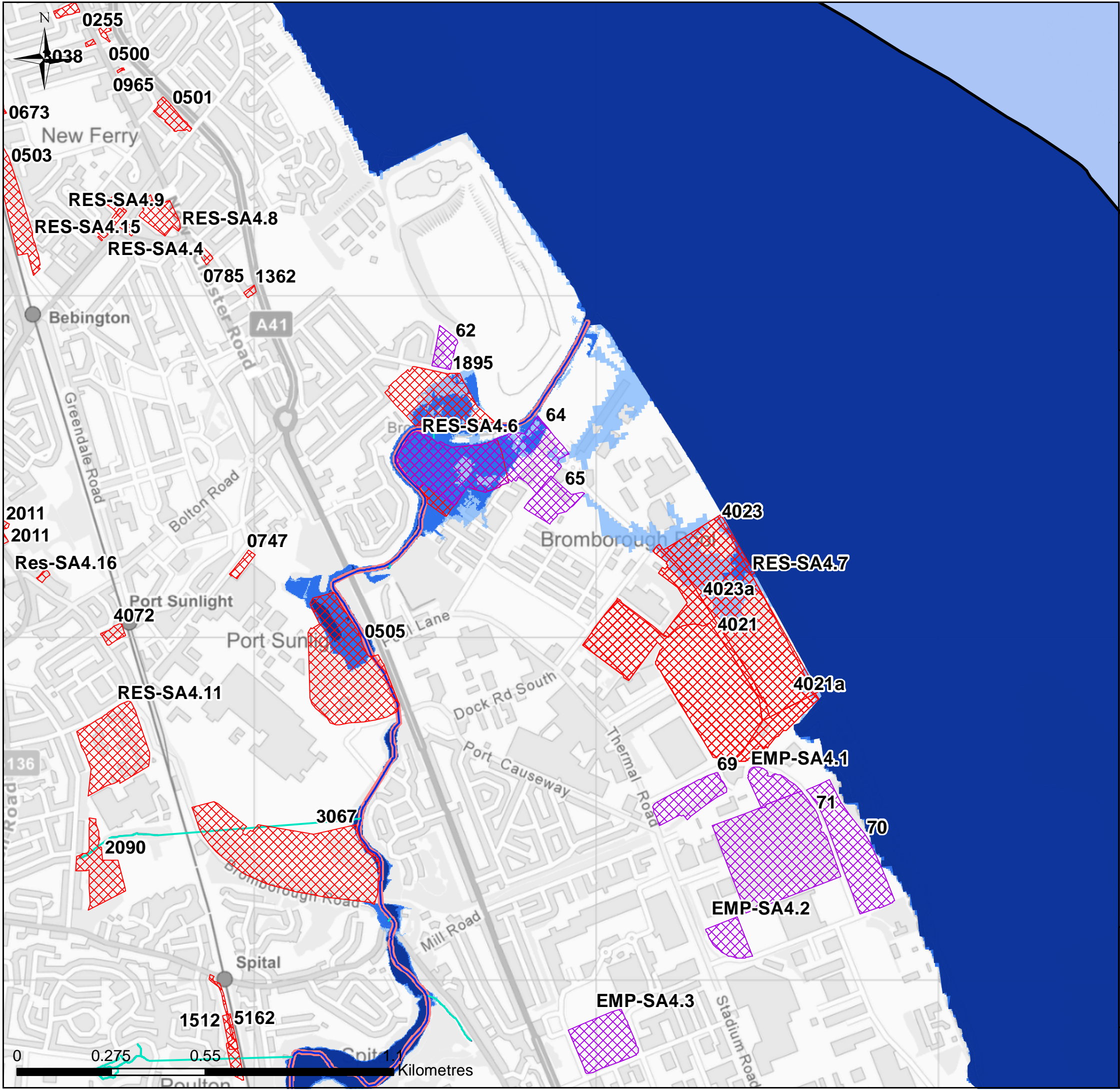
	Wirral boundary		Residential
	Main Rivers		Employment
	Ordinary Watercourses		Mixed Use
	Main Rivers 8m buffer		

Flood Zones

	Flood Zone 3b (functional floodplain)
	Flood Zone 3a (EA)
	Flood Zone 2 (EA)

Contains public sector information licensed under the Open Government Licence v3.0. Contains Ordnance Survey data. OS licence number 100019803 © Crown copyright and database right (2021).





Level 1 SFRA
for
Wirral Metropolitan
Borough Council



24

Turn Map Labels
On/Off: ☐

Please select the
data you wish to
view from the drop
down menu below:



Map Data

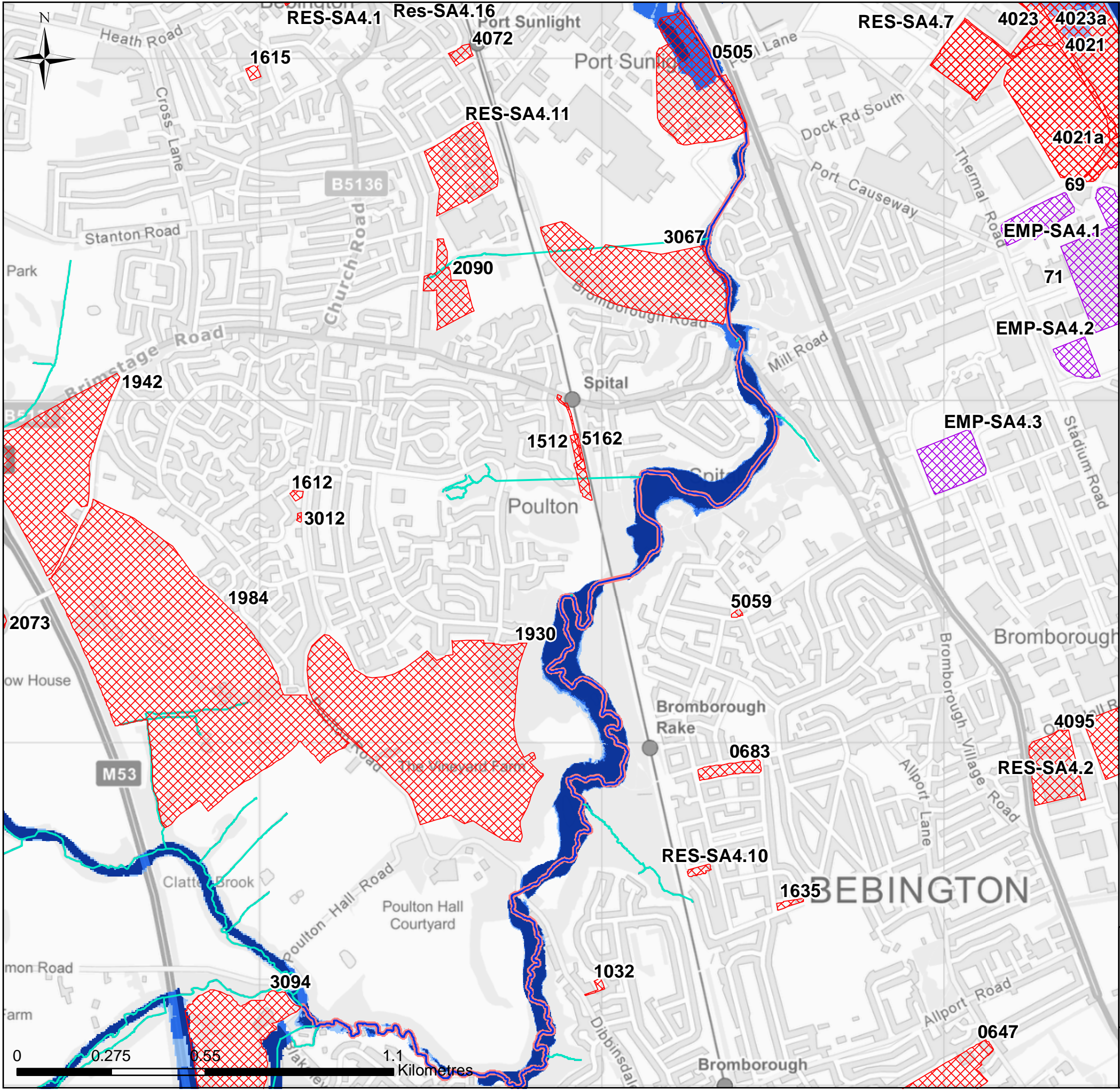
- | | |
|-----------------------|-------------|
| Wirral boundary | Residential |
| Main Rivers | Employment |
| Ordinary Watercourses | Mixed Use |
| Main Rivers 8m buffer | |

Flood Zones

- | | |
|--|---------------------------------------|
| | Flood Zone 3b (functional floodplain) |
| | Flood Zone 3a (EA) |
| | Flood Zone 2 (EA) |



Contains public sector information licensed under the Open Government Licence v3.0. Contains Ordnance Survey data.
OS licence number 100019803
© Crown copyright and database right (2021).



Level 1 SFRA
for
Wirral Metropolitan
Borough Council




25
Turn Map Labels
On/Off: ☐
Please select the
data you wish to
view from the drop
down menu below:

Map Data

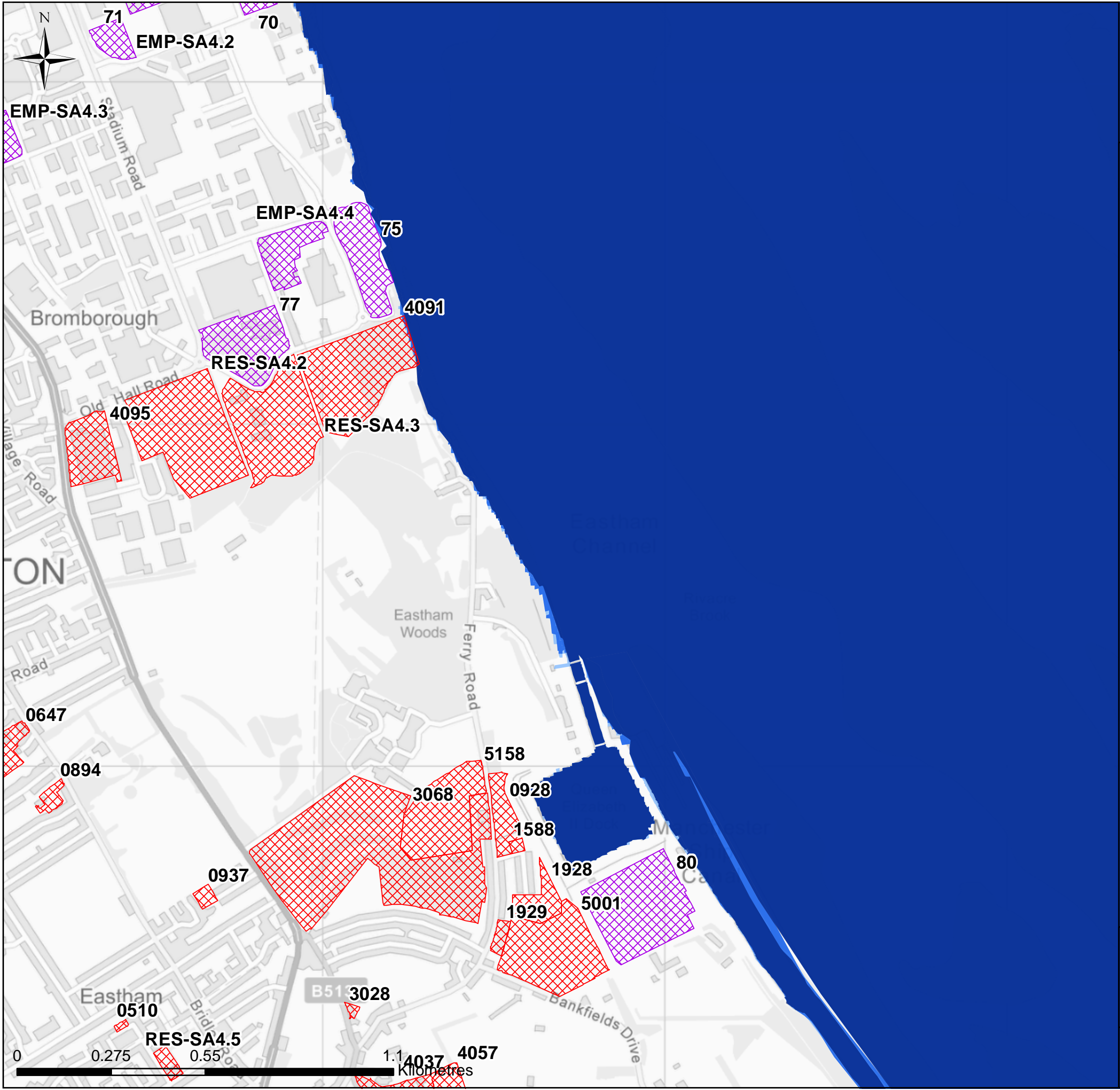
Wirral boundary	Residential
Main Rivers	Employment
Ordinary Watercourses	Mixed Use
Main Rivers 8m buffer	

Flood Zones

	Flood Zone 3b (functional floodplain)
	Flood Zone 3a (EA)
	Flood Zone 2 (EA)

**WIRRAL**

Contains public sector information licensed under the Open Government Licence v3.0. Contains Ordnance Survey data. OS licence number 100019803
© Crown copyright and database right (2021).



Level 1 SFRA for Wirral Metropolitan Borough Council



26

Turn Map Labels
On/Off: ☐

Please select the
data you wish to
view from the drop
down menu below:



Map Data

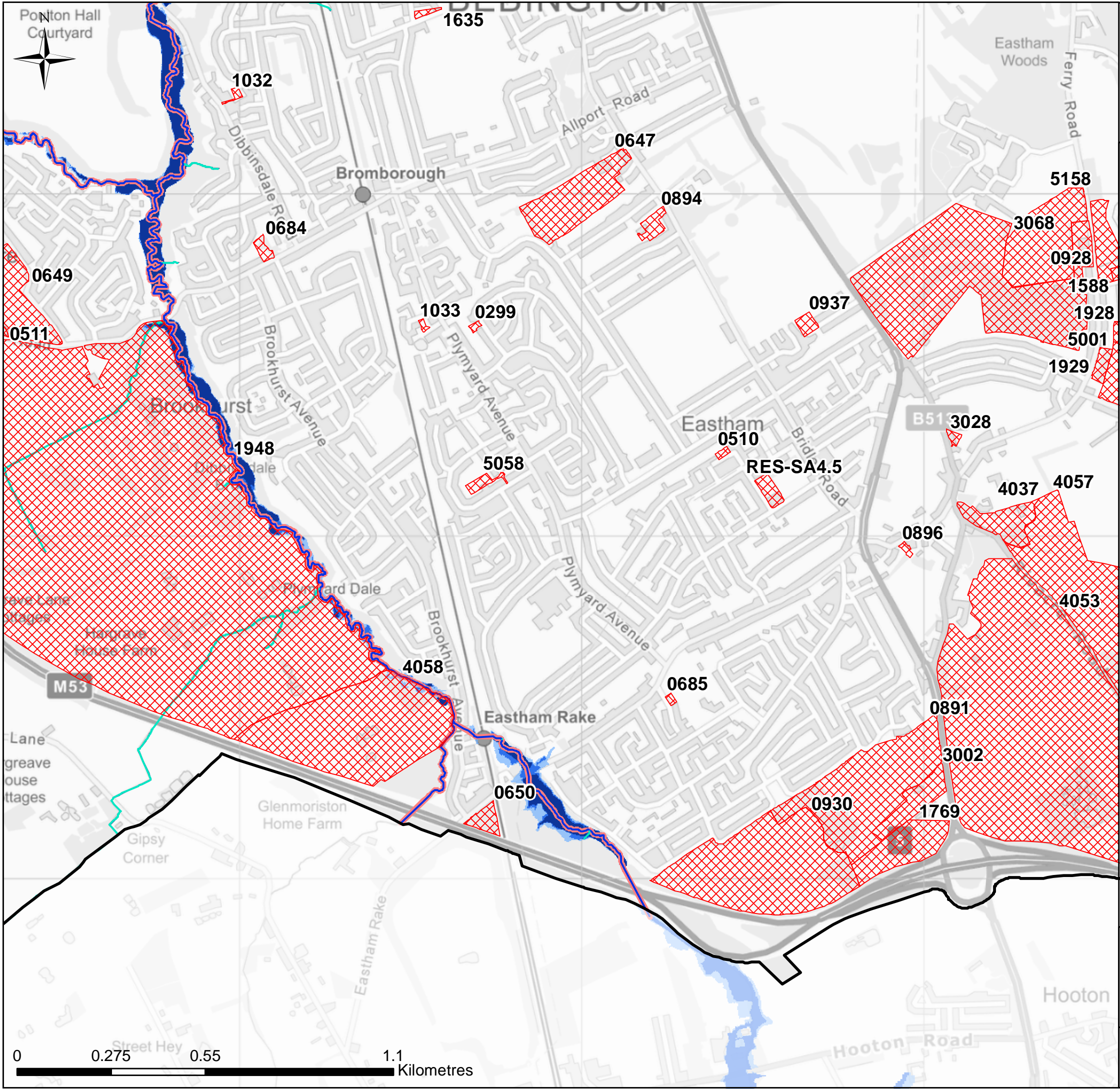
- Wirral boundary
- Main Rivers
- Ordinary Watercourses
- Residential
- Employment
- Mixed Use
- Main Rivers 8m buffer

Flood Zones

- Flood Zone 3b (functional floodplain)
- Flood Zone 3a (EA)
- Flood Zone 2 (EA)



Contains public sector information licensed under the Open
Government Licence v3.0. Contains Ordnance Survey data.
OS licence number 100019803
© Crown copyright and database right (2021).



Level 1 SFRA
for
Wirral Metropolitan
Borough Council



27

Turn Map Labels
On/Off: ☐

Please select the
data you wish to
view from the drop
down menu below:



Map Data

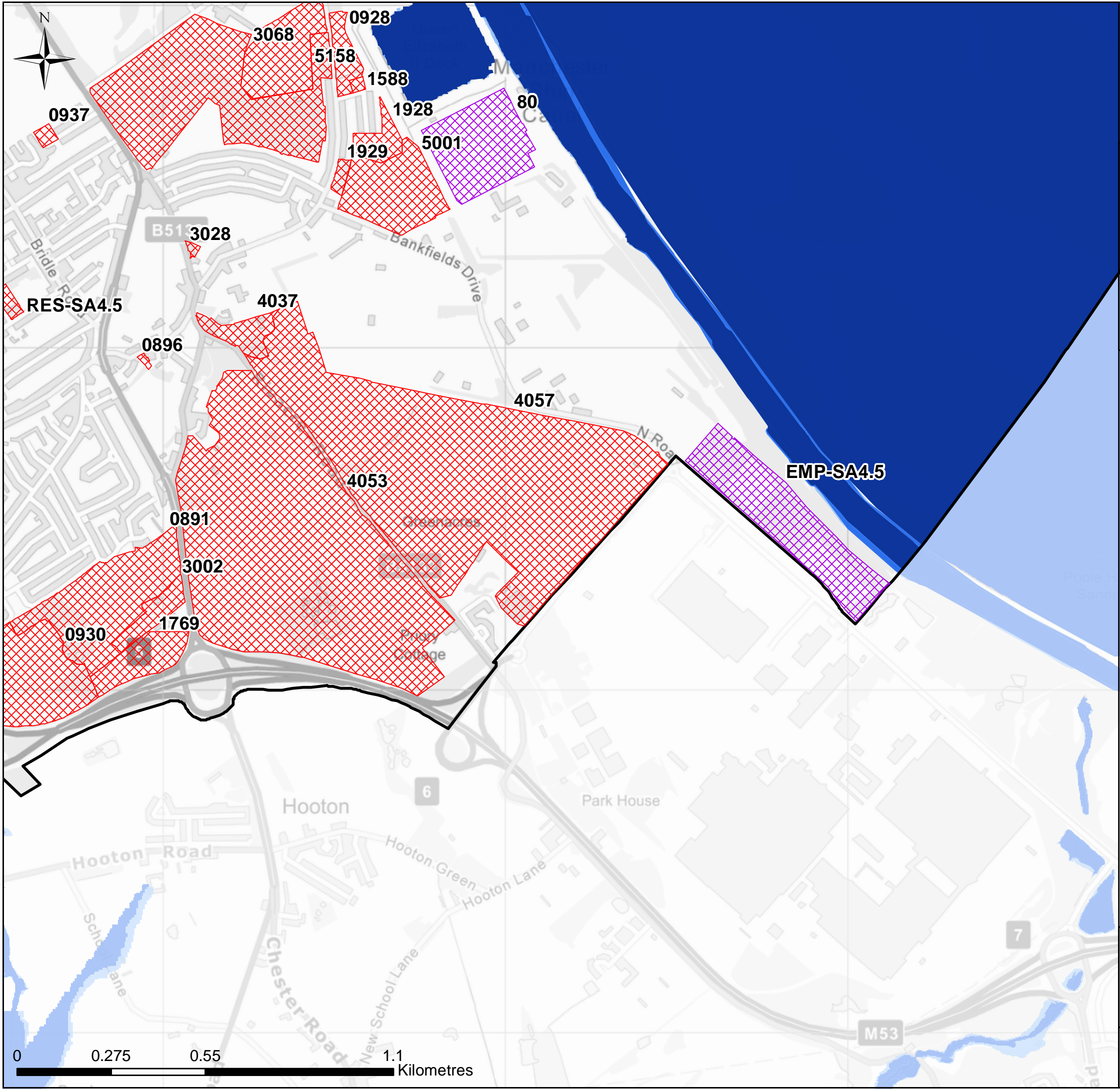
- | | |
|-----------------------|-------------|
| Wirral boundary | Residential |
| Main Rivers | Employment |
| Ordinary Watercourses | Mixed Use |
| Main Rivers 8m buffer | |

Flood Zones

- | | |
|--|---------------------------------------|
| | Flood Zone 3b (functional floodplain) |
| | Flood Zone 3a (EA) |
| | Flood Zone 2 (EA) |



Contains public sector information licensed under the Open
Government Licence v3.0. Contains Ordnance Survey data.
OS licence number 100019803
© Crown copyright and database right (2021).



Level 1 SFRA for Wirral Metropolitan Borough Council



28

Turn Map Labels
On/Off: ☐

Please select the
data you wish to
view from the drop
down menu below:



Map Data

Wirral boundary	Residential
Main Rivers	Employment
Ordinary Watercourses	Mixed Use
Main Rivers 8m buffer	

Flood Zones

Flood Zone 3b (functional floodplain)
Flood Zone 3a (EA)
Flood Zone 2 (EA)