


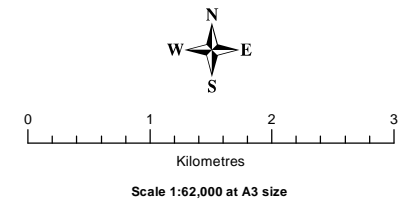


# Wirral Superficial Geology

-  Wirral Administrative Boundary
- Superficial Deposits**
-  Saltmarsh Deposits - Clay, Silt and Sand
-  Tidal Flat Deposits - Clay, Silt and Sand
-  Shirdley Hill Sand Formation
-  Till, Devensian - Clay, Sandy, Gravelly, Cobbly
-  Blown Sand
-  Glaciofluvial Deposits - Sand and Gravel
-  Head - Clay, Silt, Sand and Gravel

Drawn by Paul Taylor 21/01/2020, Verified by Kat Wolton 21/01/2020



Contains British Geological Survey materials © UKRI 2020  
 Contains Ordnance Survey data © Crown copyright and database right 2020

ADAS, Titan 1 Offices, Coxwell Avenue,  
 Stafford Road, Wolverhampton, WV10 9RT  
 Tel +44(0)1902 271300, Fax +44(0)1902 785574



Document Path: \\FA\CONGISpace\Current\_Staff\Paul\_Taylor\Wolton\Wirral\_CRO\IE\_Map\Wirral\_AgLand\_Econ\_Study\_Report\Maps.mxd