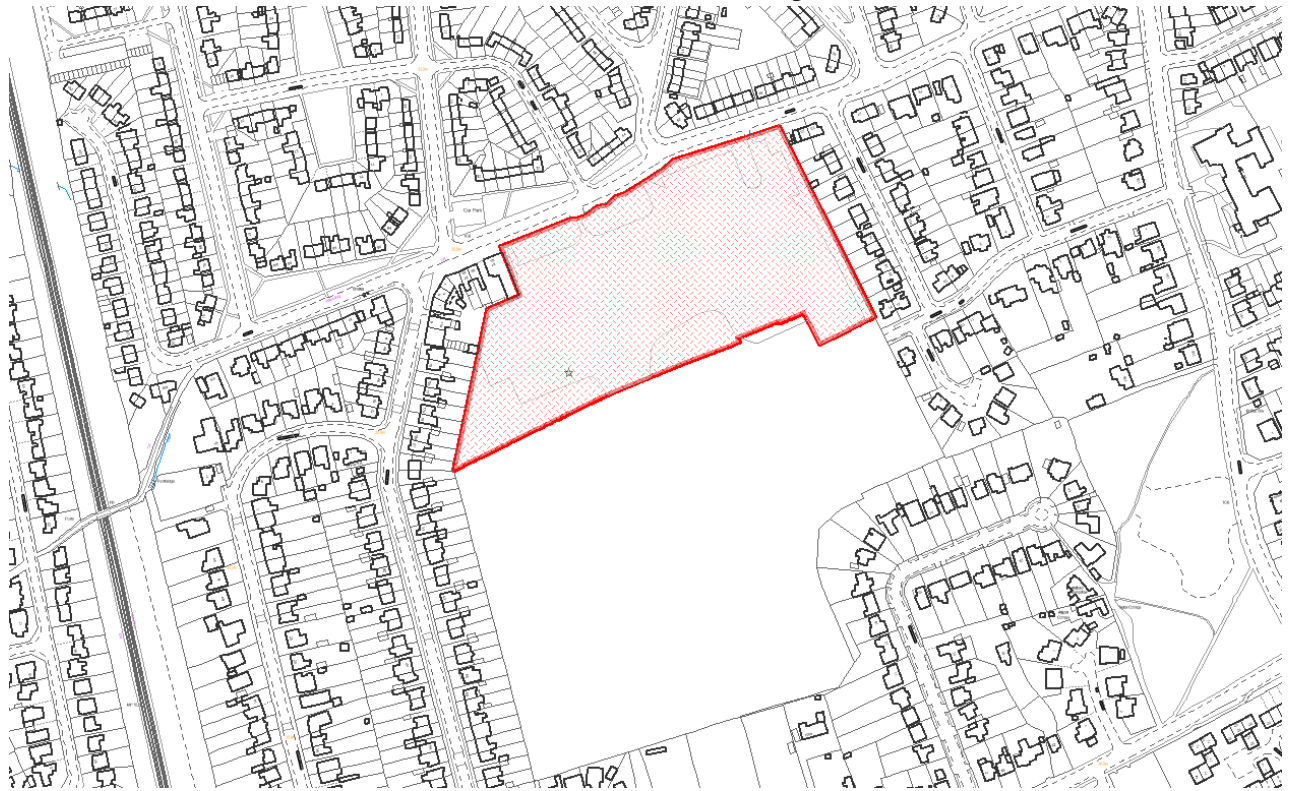


Title	Site Area ha	Reason	Easting	Northing
1666 Former Education Centre, Acre Lane, Bromborough	2.85	Planning permission approved on 19/7/18 subject to S106 agreement	334585.01	381423.83
570700 Car Sales, 576-578 New Chester Road, Rock Ferry	0.09	Planning permission lapsed 117-03-17	333249.68	386292.34
587100 Former Primary School, The Dell, Rock Ferry	1.2	Current application proposes 32 flats & 39 houses	333676.46	386038.85
644400 15-25 Field Road, New Brighton	0.05	Non Material Amendment pending	330725.02	393468.17
557000 Service Station, Gardens Road, Bebington	0.24	Outline permission lapsed	333586.4	384010.34
654300 143 Highfield Road, Rock Ferry	0.14	Demolition Consent pending	332976.03	386169.77
643300 Unused Land, Lees Avenue, Rock Ferry	0.1	Outline application for 21 flats pending	332898.05	386666.7
655400 1 Mellor Road, Prenton	0.01	Planning permission lapsed	331120.85	386814.52
649500 Adjacent 36 Patten Street, Birkenhead	0.03	Planning permission lapsed	330499.19	389821.94
2044 Wirral Waters Northbank East Site 2	0.76	Minimum number of dwellings based on latest project proposals	331831.91	390221.86
2045 Wirral Waters Northbank East Site 1	1.81	Minimum number of dwellings based on latest project proposals	331996.13	390188.39

1666 Former Education Centre, Acre Lane, Bromborough



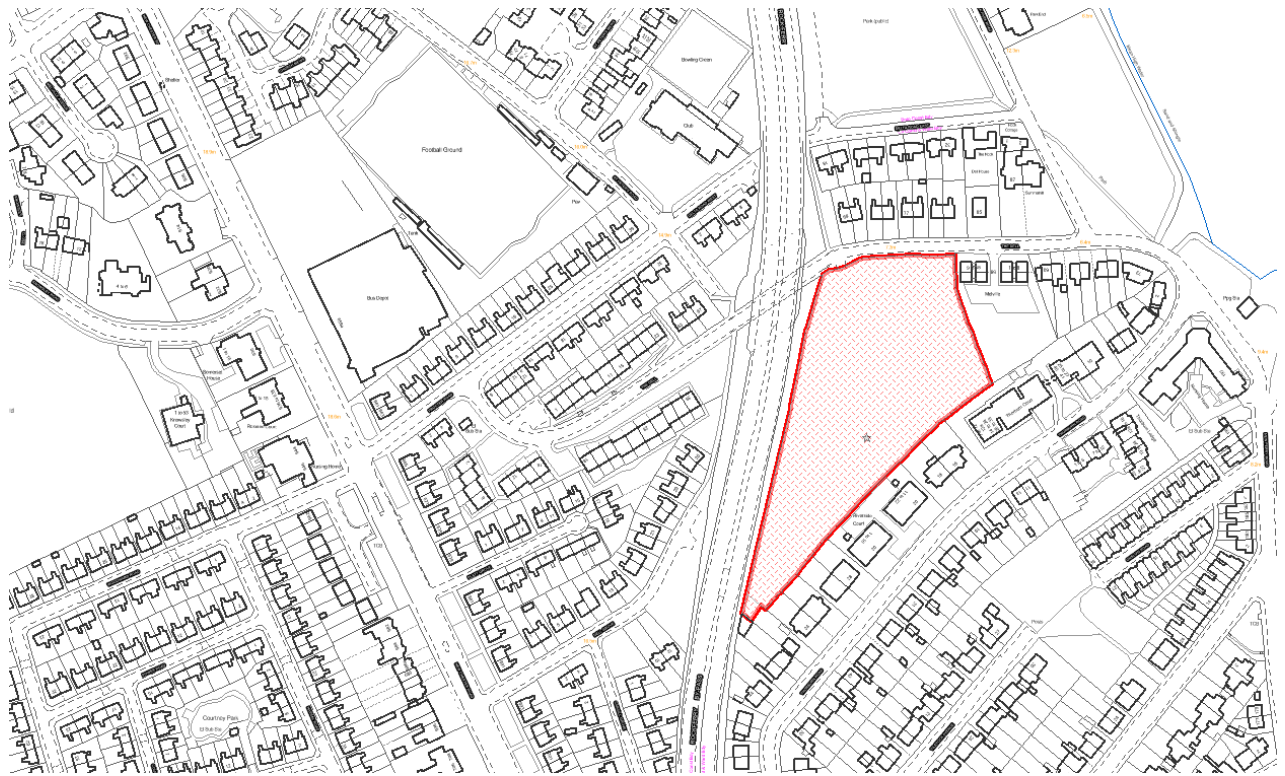
© Crown copyright and database rights 2018 Ordnance Survey 100019803

570700 Car Sales, 576-578 New Chester Road, Rock Ferry



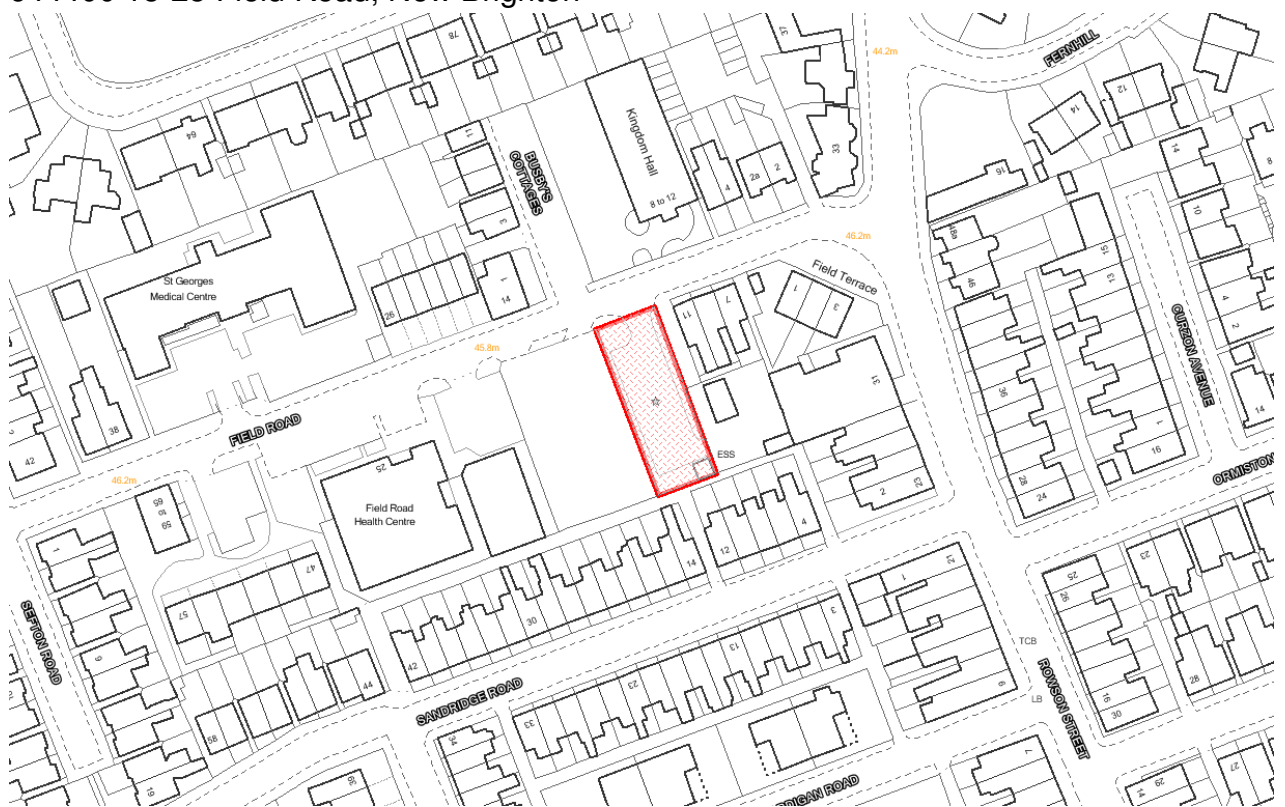
© Crown copyright and database rights 2018 Ordnance Survey 100019803

587100 Former Primary School, The Dell, Rock Ferry



© Crown copyright and database rights 2018 Ordnance Survey 100019803

644400 15-25 Field Road, New Brighton



© Crown copyright and database rights 2018 Ordnance Survey 100019803

557000 Service Station, Gardens Road, Bebington



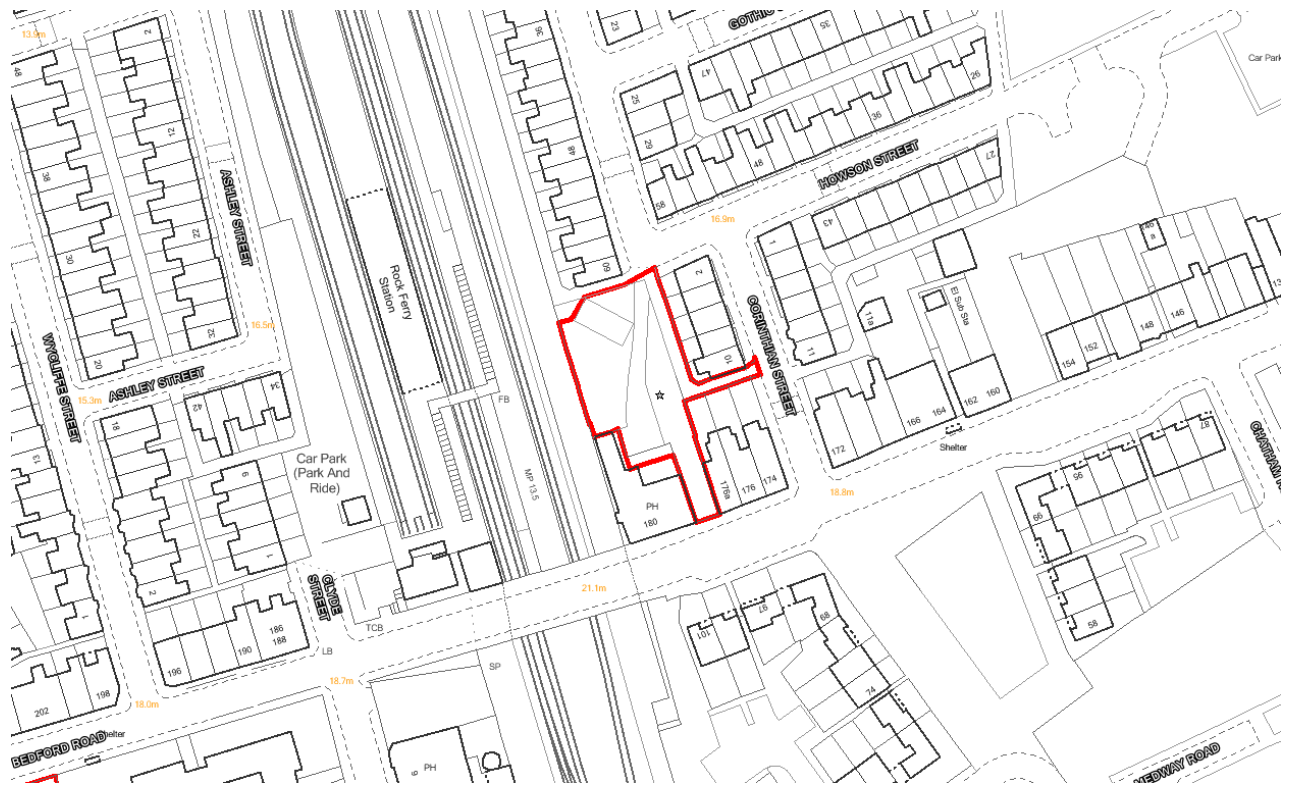
© Crown copyright and database rights 2018 Ordnance Survey 100019803

654300 143 Highfield Road, Rock Ferry



© Crown copyright and database rights 2018 Ordnance Survey 100019803

643300 Unused Land, Lees Avenue, Rock Ferry



© Crown copyright and database rights 2018 Ordnance Survey 100019803

655400 1 Mellor Road, Prenton



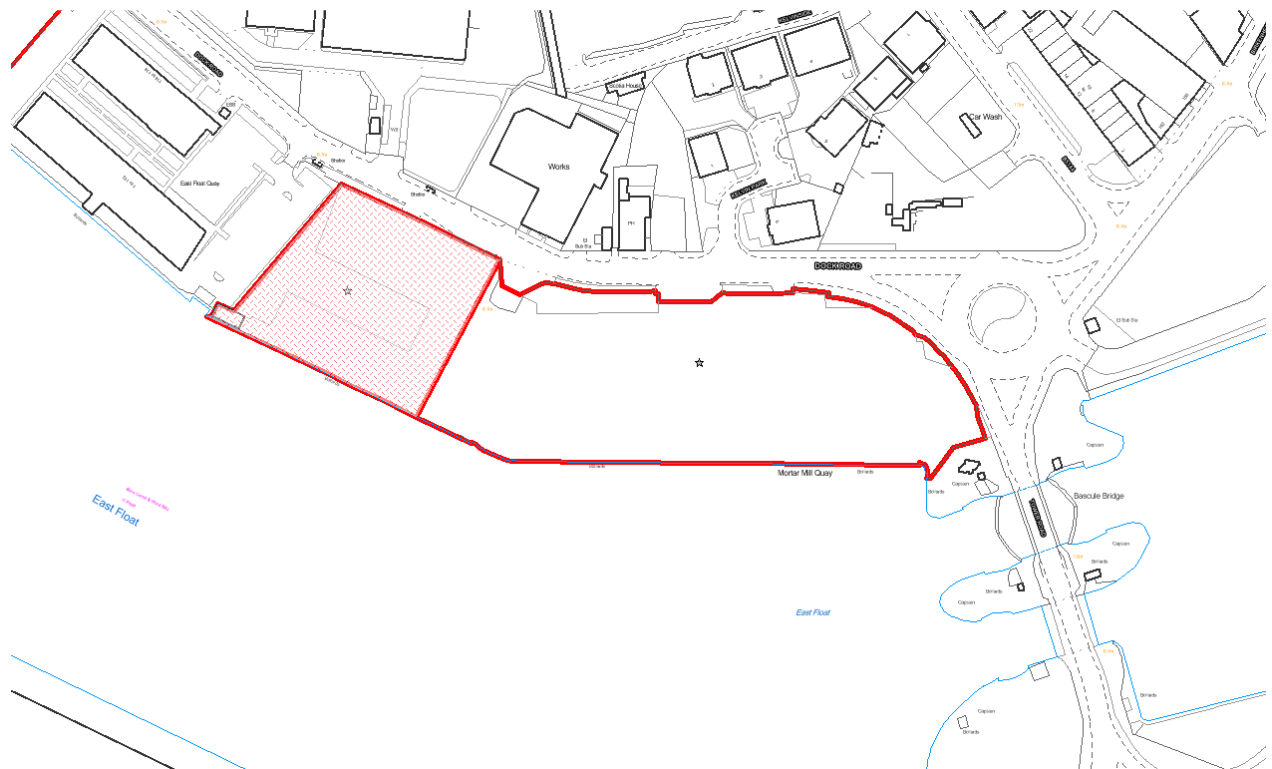
© Crown copyright and database rights 2018 Ordnance Survey 100019803

649500 Adjacent 36 Patten Street, Birkenhead



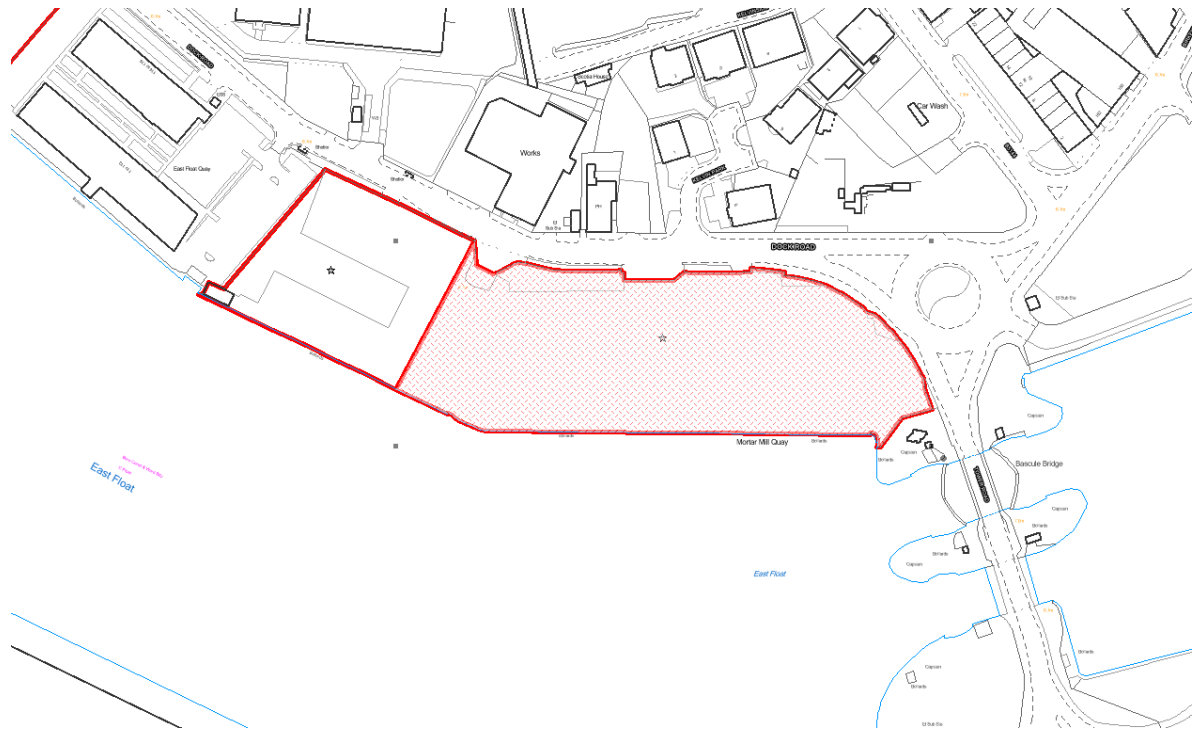
© Crown copyright and database rights 2018 Ordnance Survey 100019803

2044 Wirral Waters Northbank East Site 2



© Crown copyright and database rights 2018 Ordnance Survey 100019803

2045 Wirral Waters Northbank East Site 1



© Crown copyright and database rights 2018 Ordnance Survey 100019803