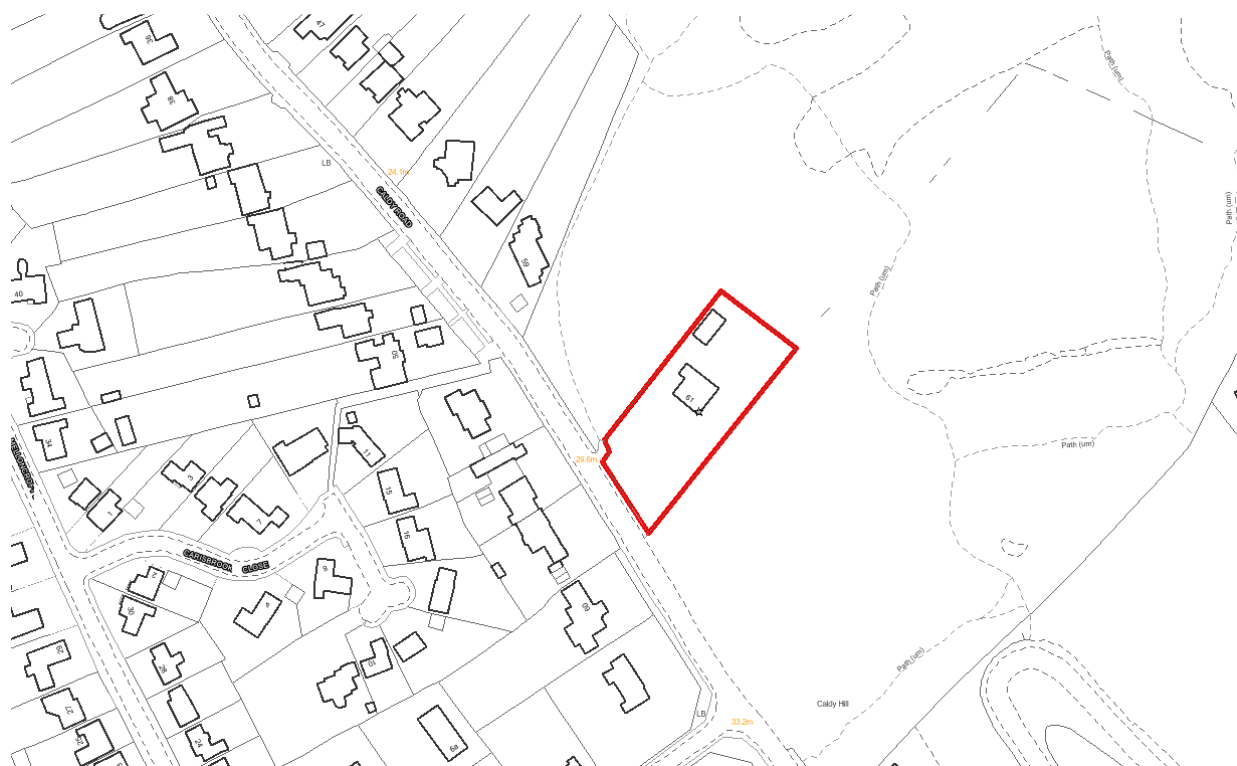
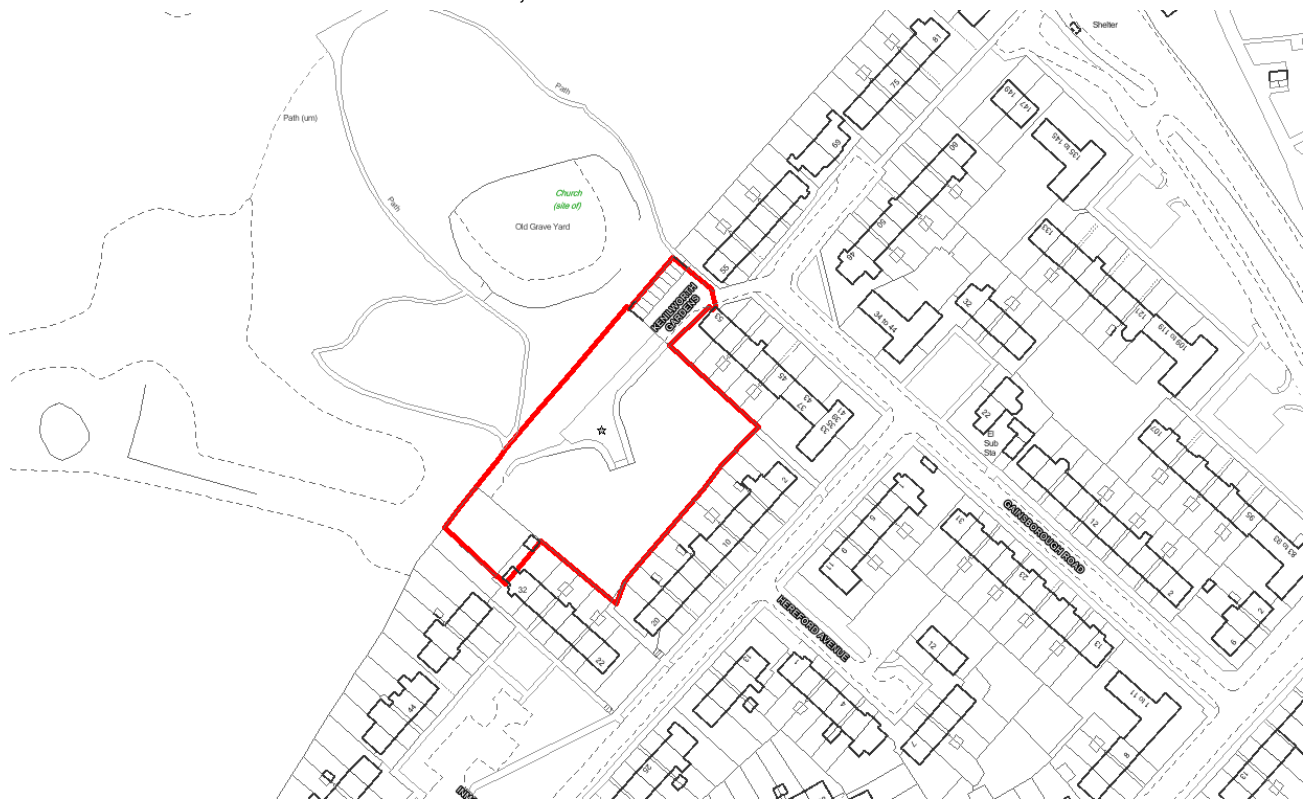


Title	Site Area ha	Reason	Easting	Northing
668600 The Sundial, 61 Caldly Road, Caldly	0.28	Under Construction	322225.4	385606.25
650800 Former Kenilworth Gardens, Overchurch	0.44	Under Construction	326421.8	388847.22
656800 Former Millhouse PH, 79 Millhouse Lane, Moreton	0.37	Under Construction	324952.5	389833.02
655500 Former Corsair PH, Bidston Village Road, Beechwood	0.24	Under Construction	328138.4	390232.41
676500 Axholme, 76 Thurstaston Road, Heswall	0.2	Under Construction	326575.2	381482.52
676200 Mariners Park, Ismay Drive, Egremont	0.2	Under Construction	331601.4	392408.13
676600 Rear of Whitebridge, Bromborough	3.09	Under Construction	334401	384444
660900 Former Primary School, Cole Street, Birkenhead	0.27	Under Construction	331242.4	388609.62

668600 The Sundial, 61 Caldly Road, Caldly

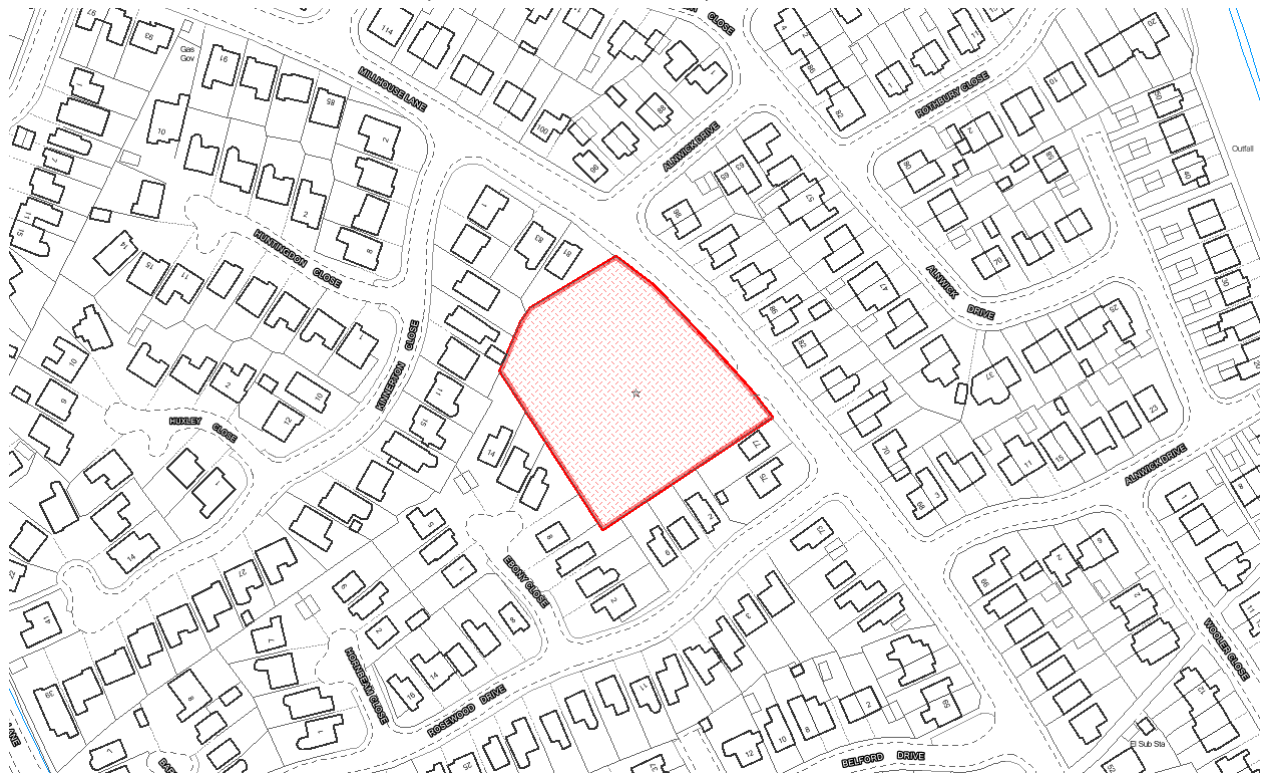


650800 Former Kenilworth Gardens, Overchurch



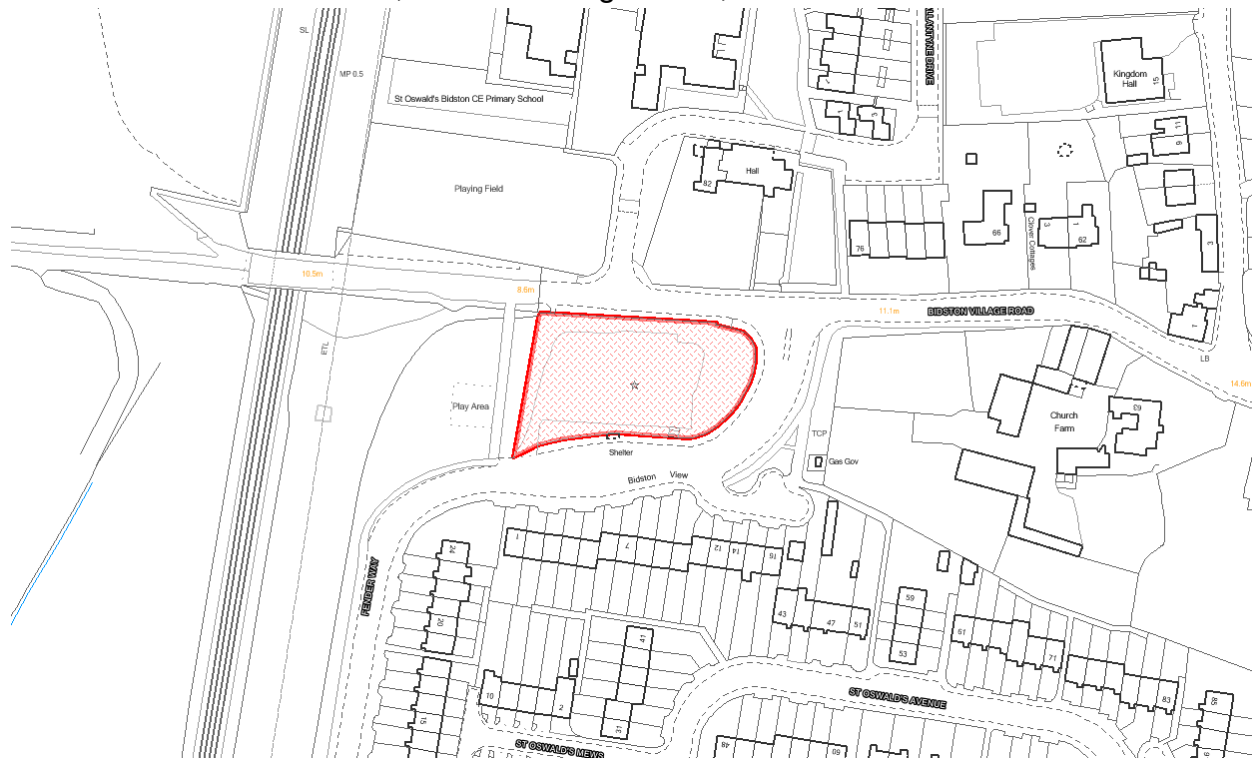
© Crown copyright and database rights 2018 Ordnance Survey 100019803

656800 Former Millhouse PH, 79 Millhouse Lane, Moreton



© Crown copyright and database rights 2018 Ordnance Survey 100019803

655500 Former Corsair PH, Bidston Village Road, Beechwood



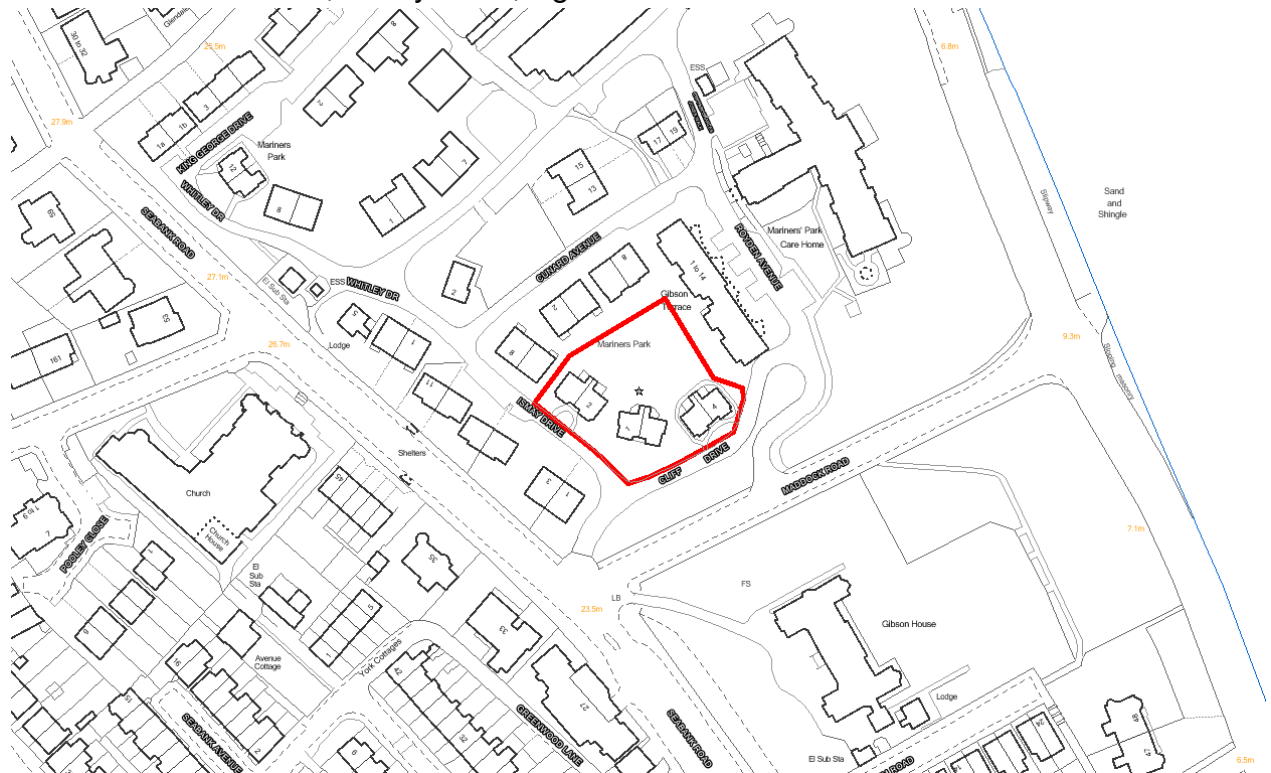
© Crown copyright and database rights 2018 Ordnance Survey 100019803

676500 Axholme, 76 Thurstaston Road, Heswall



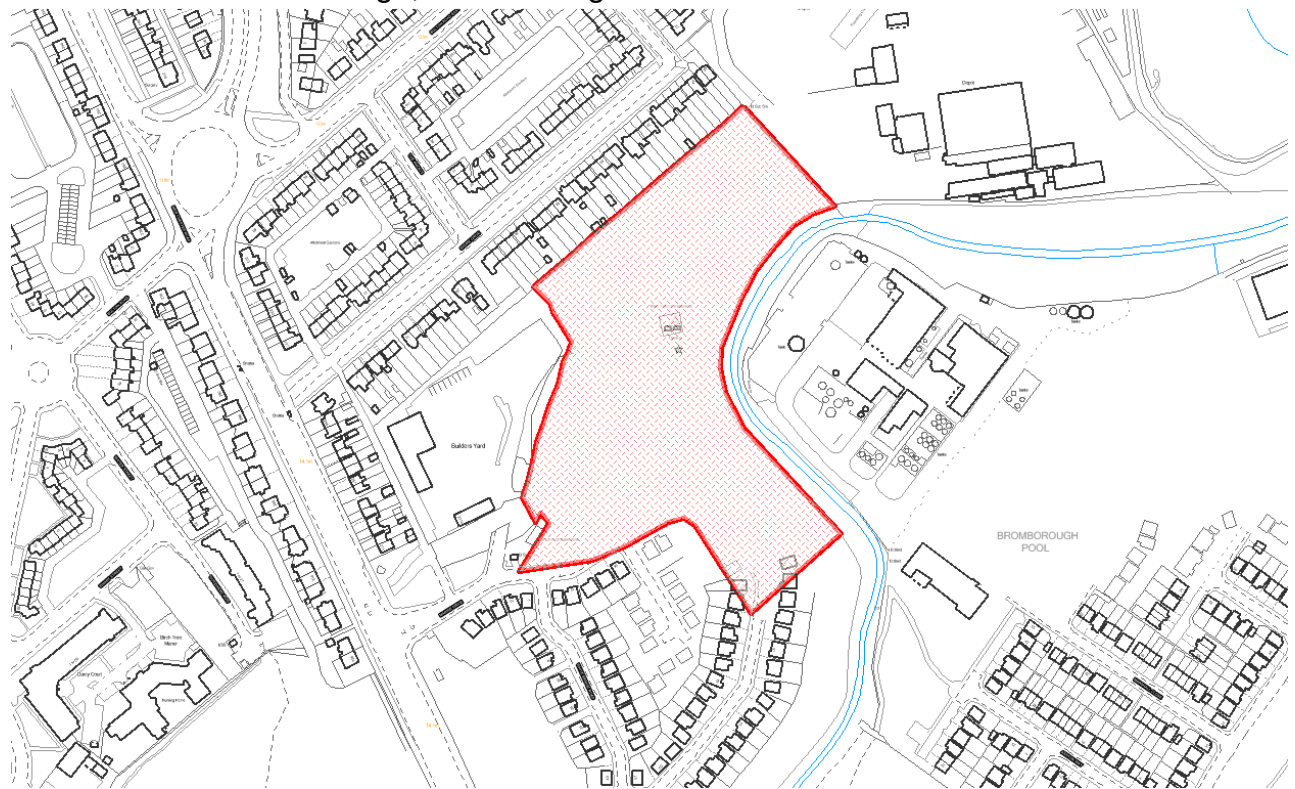
© Crown copyright and database rights 2018 Ordnance Survey 100019803

676200 Mariners Park, Ismay Drive, Egremont



© Crown copyright and database rights 2018 Ordnance Survey 100019803

676600 Rear of Whitebridge, Bromborough



© Crown copyright and database rights 2018 Ordnance Survey 100019803

660900 Former Primary School, Cole Street, Birkenhead



© Crown copyright and database rights 2018 Ordnance Survey 100019803