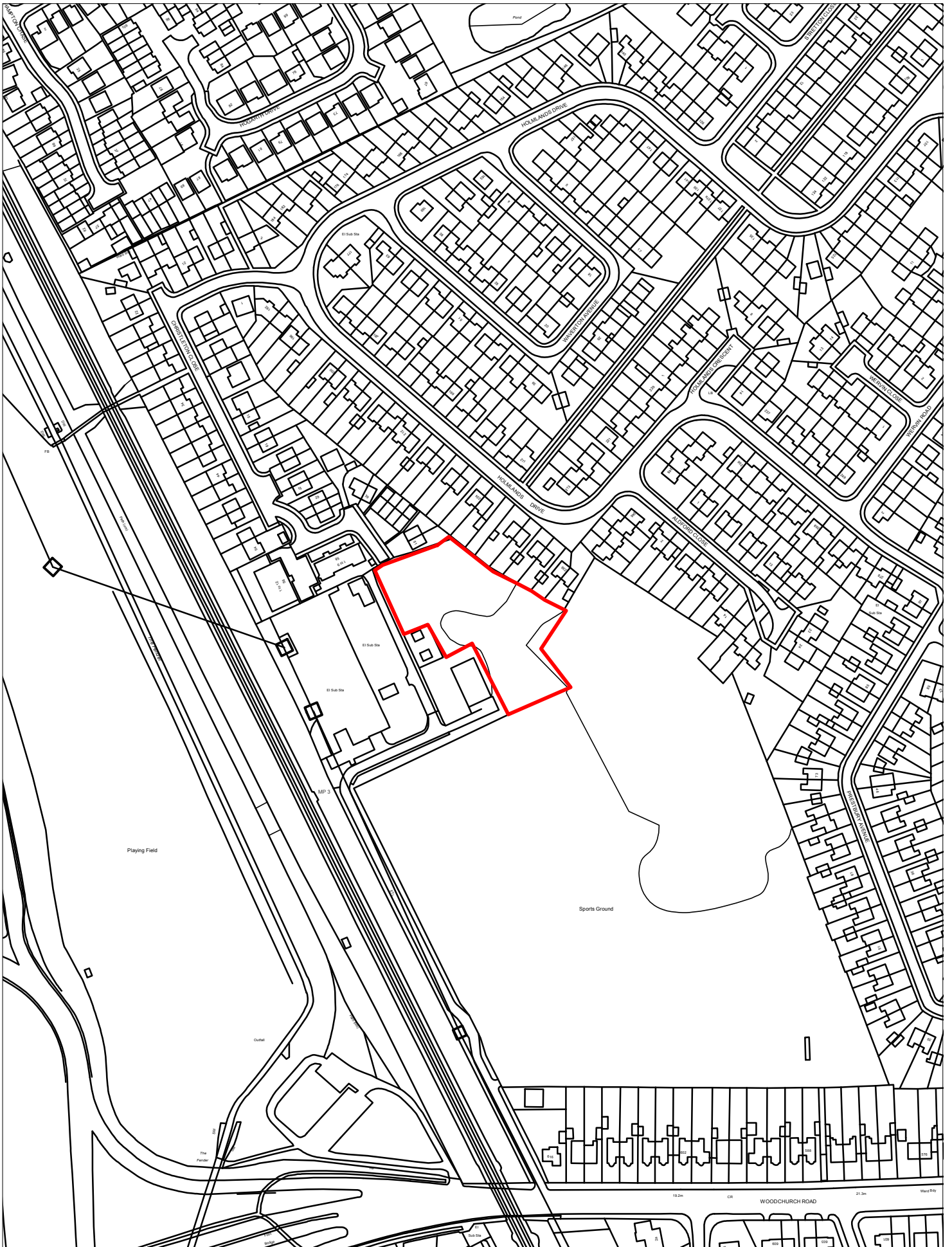




700-Thingwall Recreation Bowling Green, Sparks Lane, Thingwall-Pensby and Thingwall

© Crown copyright and database rights 2016 Ordnance Survey 100019803

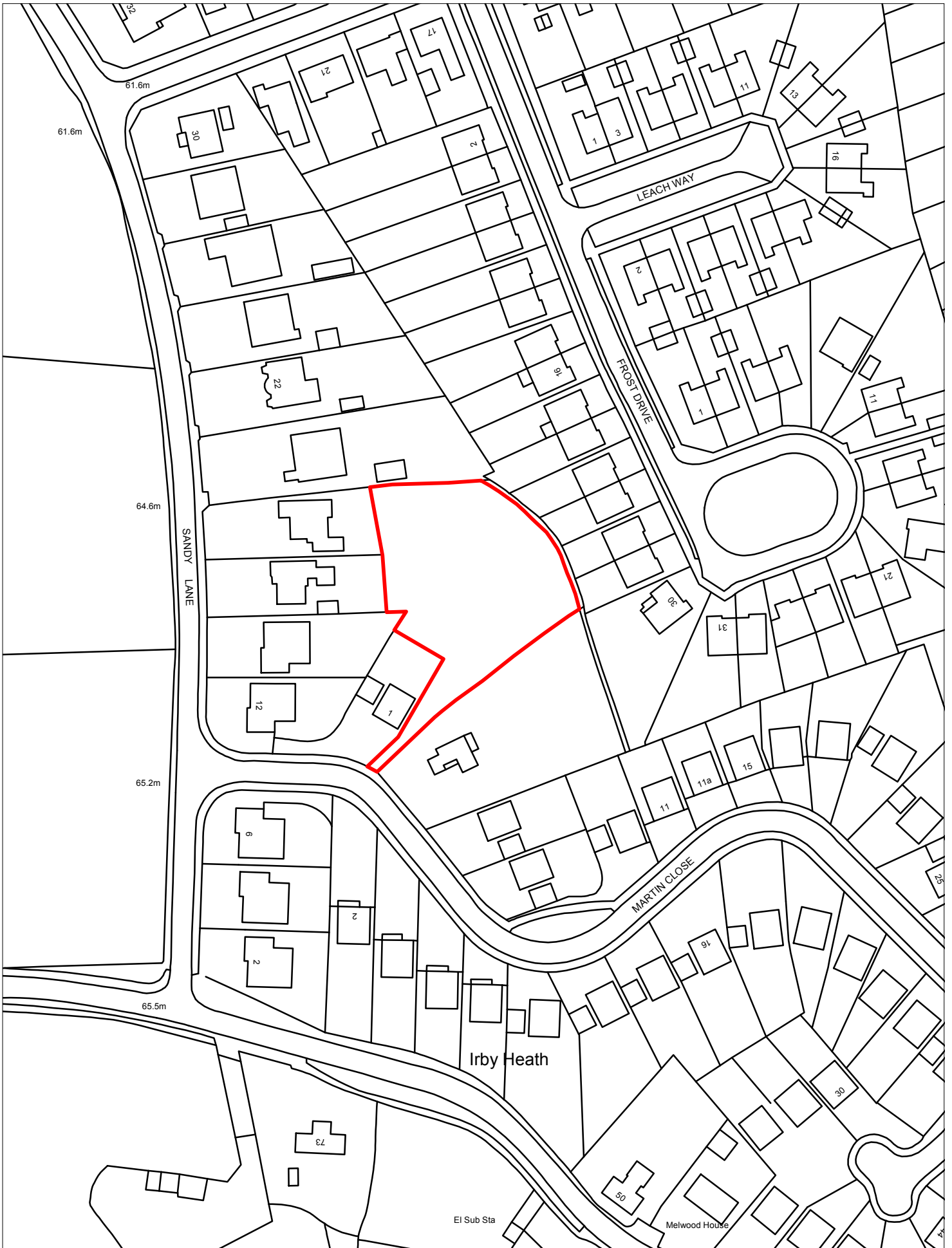
Scale 1:1250



701-Land at Christleton Close, Oxton-Oxton

© Crown copyright and database rights 2016 Ordnance Survey 100019803

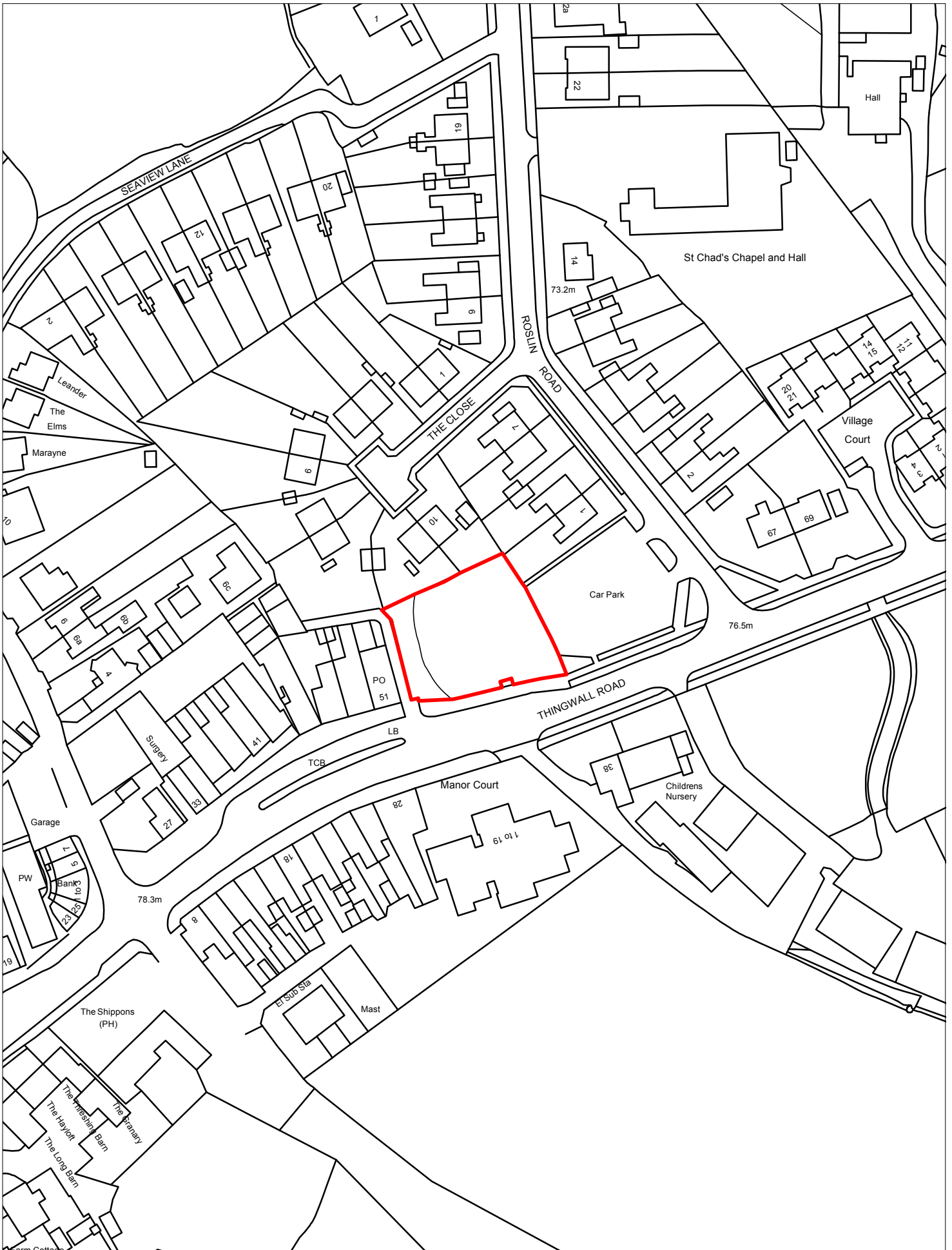
Scale 1:2500



703-Land at Martin Close, Irby-Greasby Frankby and Irby

© Crown copyright and database rights 2016 Ordnance Survey 100019803

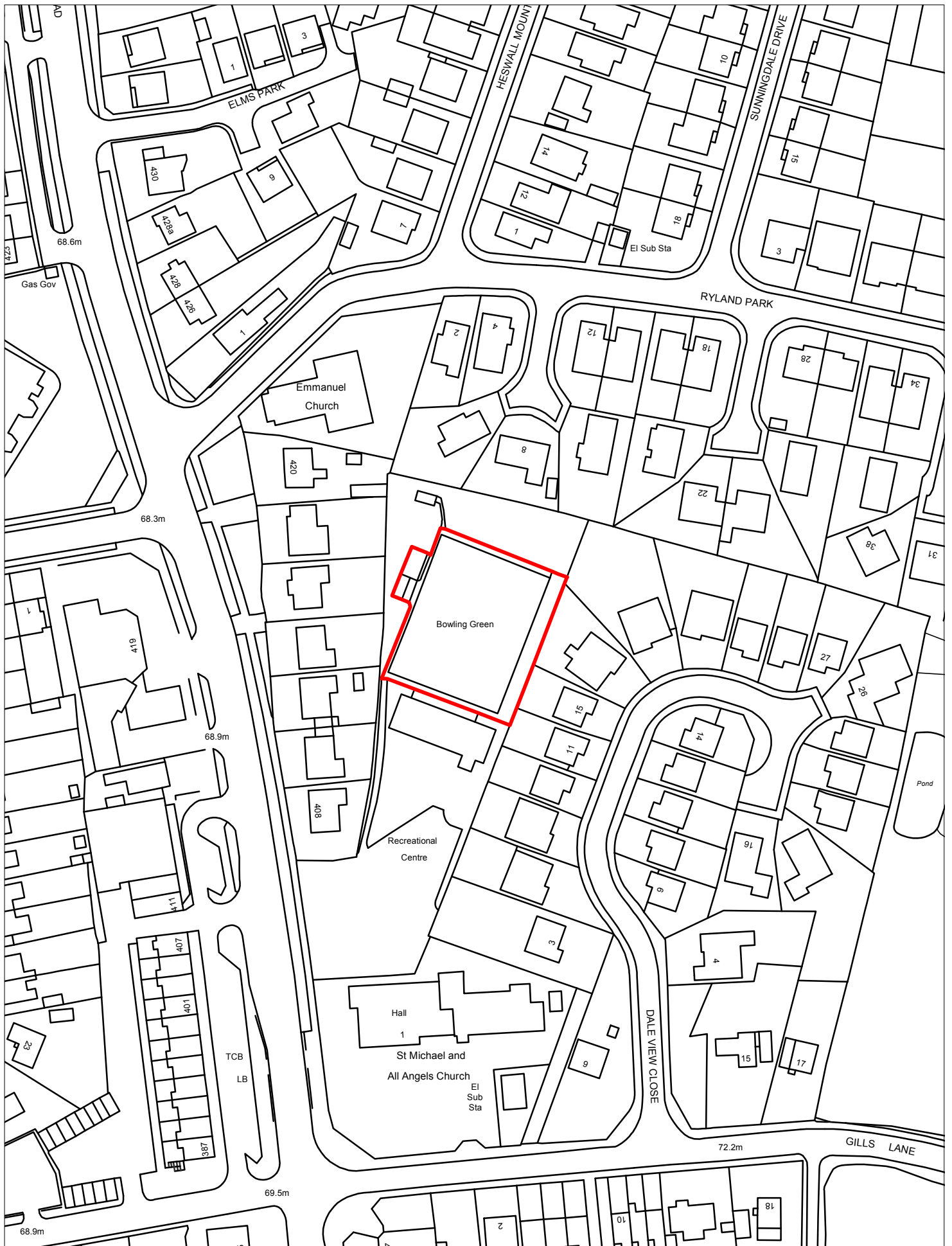
Scale 1:1250



705-Land at Thingwall Road, Irby-Greasby Frankby and Irby

© Crown copyright and database rights 2016 Ordnance Survey 100019803

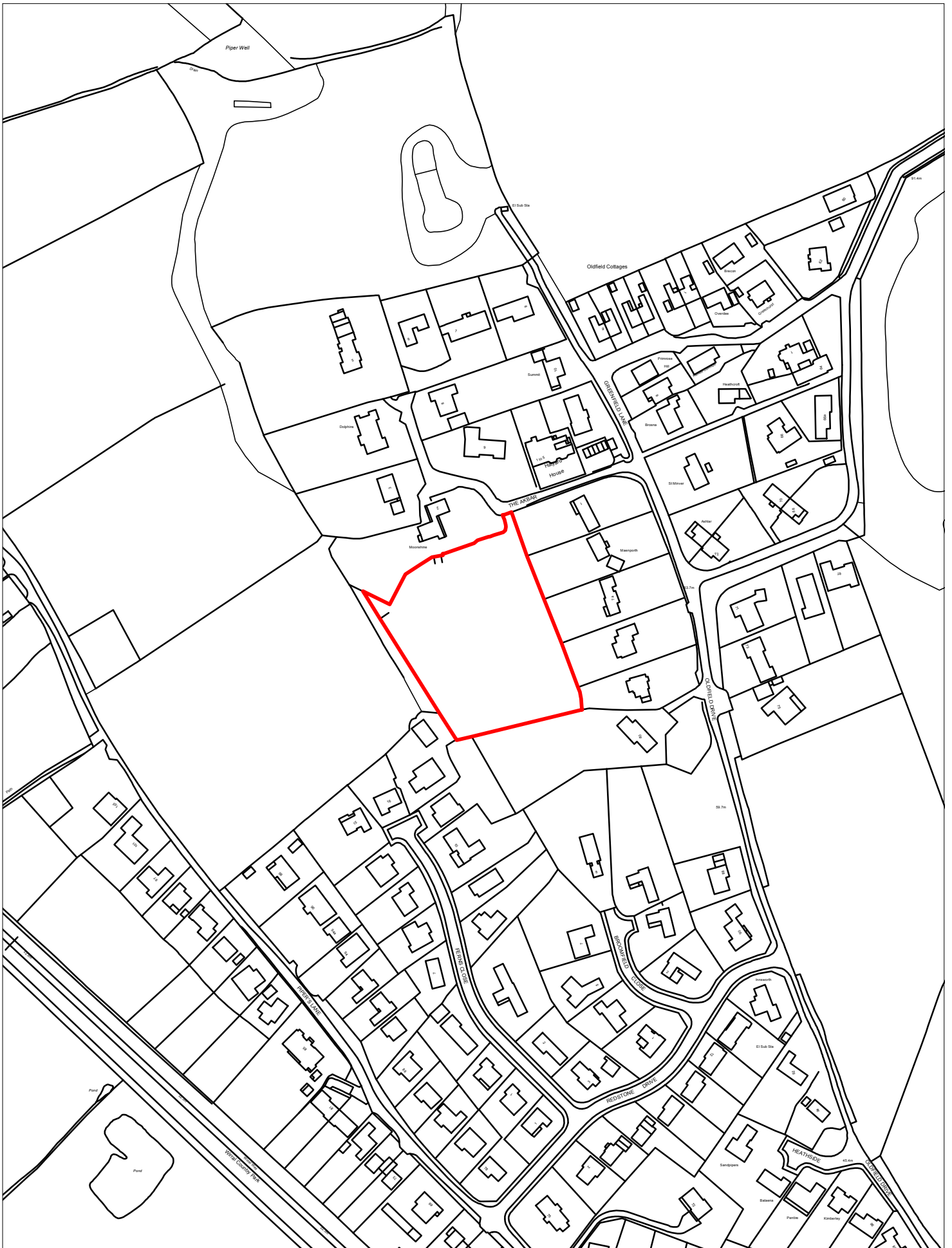
Scale 1:1250



706-Pensby Rec Bowling Green, Pensby Road, Pensby-Pensby and Thingwall

© Crown copyright and database rights 2016 Ordnance Survey 100019803

Scale 1:1250



708-Land at The Akbar, Heswall-Heswall

© Crown copyright and database rights 2016 Ordnance Survey 100019803

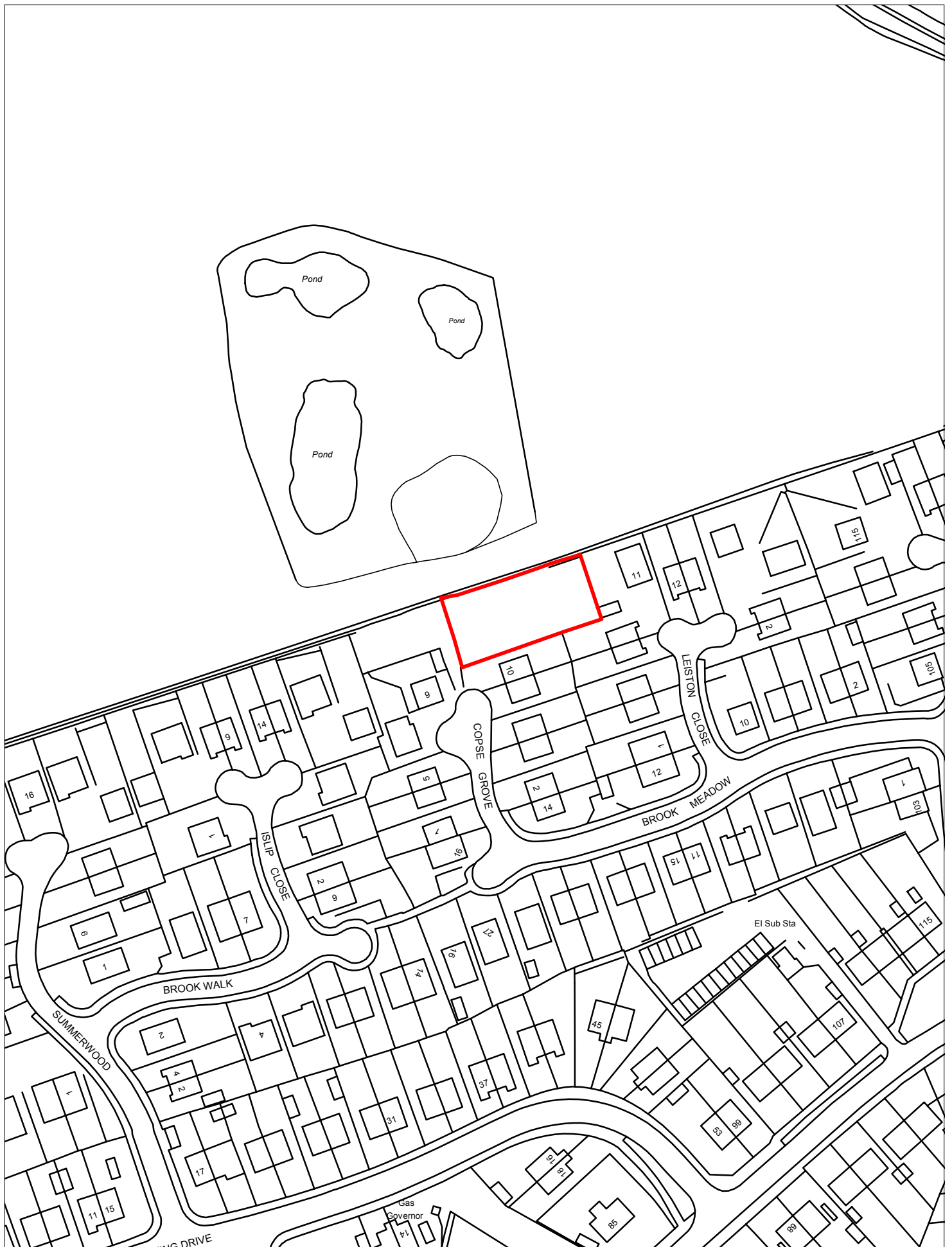
Scale 1:2500



709-Bowling Green, Poll Hill Road, Heswall-Heswall

© Crown copyright and database rights 2016 Ordnance Survey 100019803

Scale 1:1250

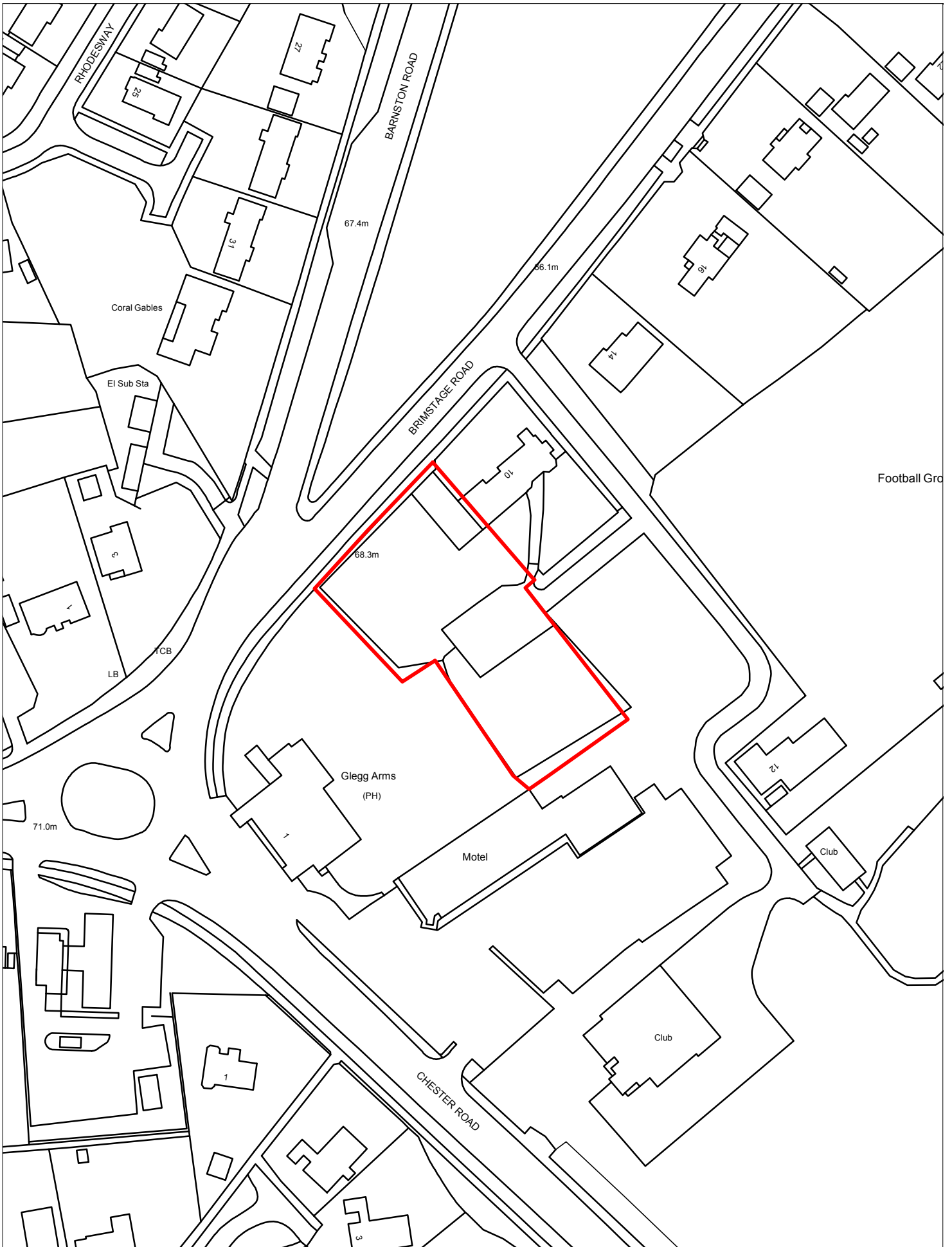


710-Land at,Copse Close ,Irby-Greasby Frankby and Irby

© Crown copyright and database rights 2016 Ordnance Survey 100019803

Scale 1:1250

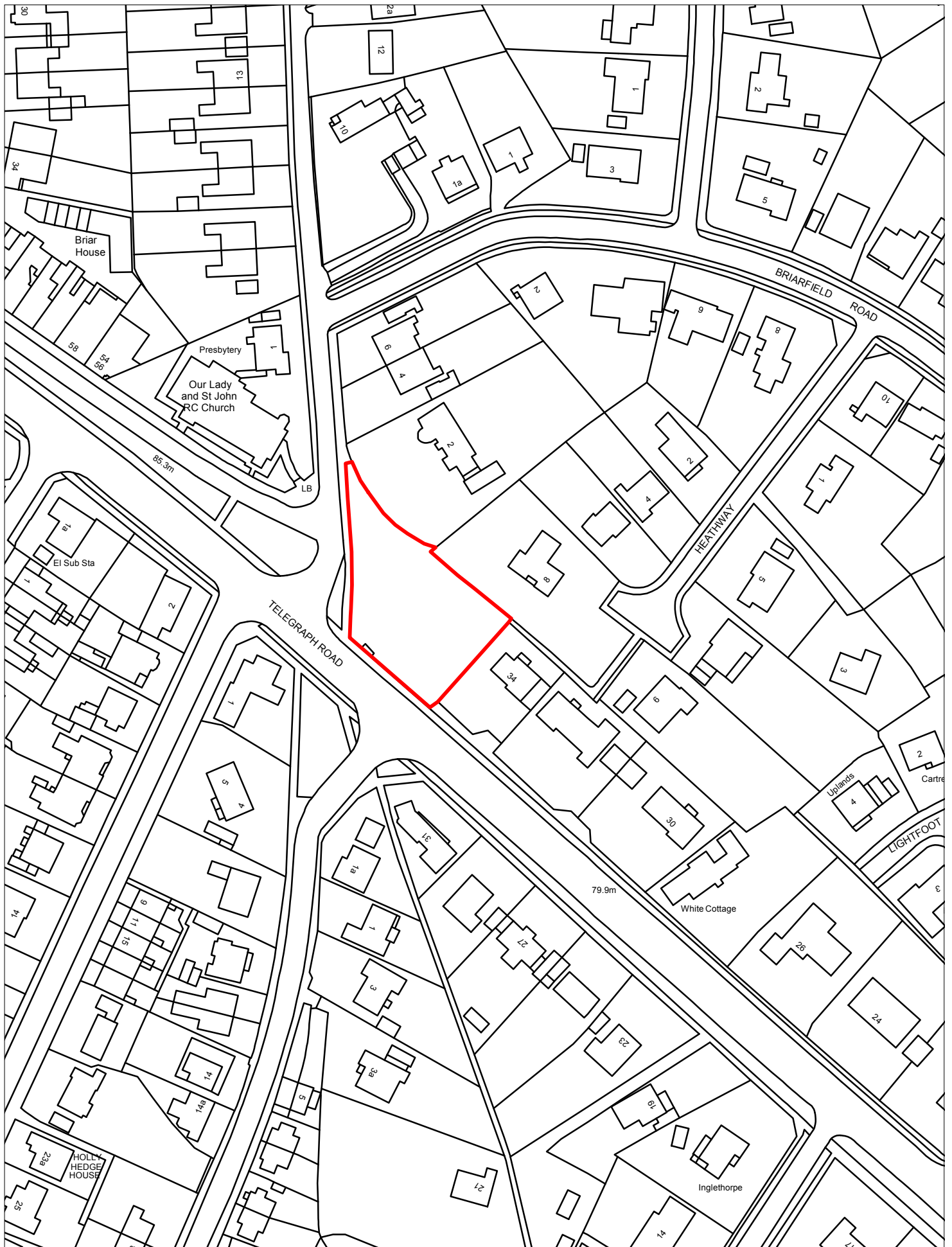




712-Land Adjacent 10 Brimstage Road, Brimstage-Heswall

© Crown copyright and database rights 2016 Ordnance Survey 100019803

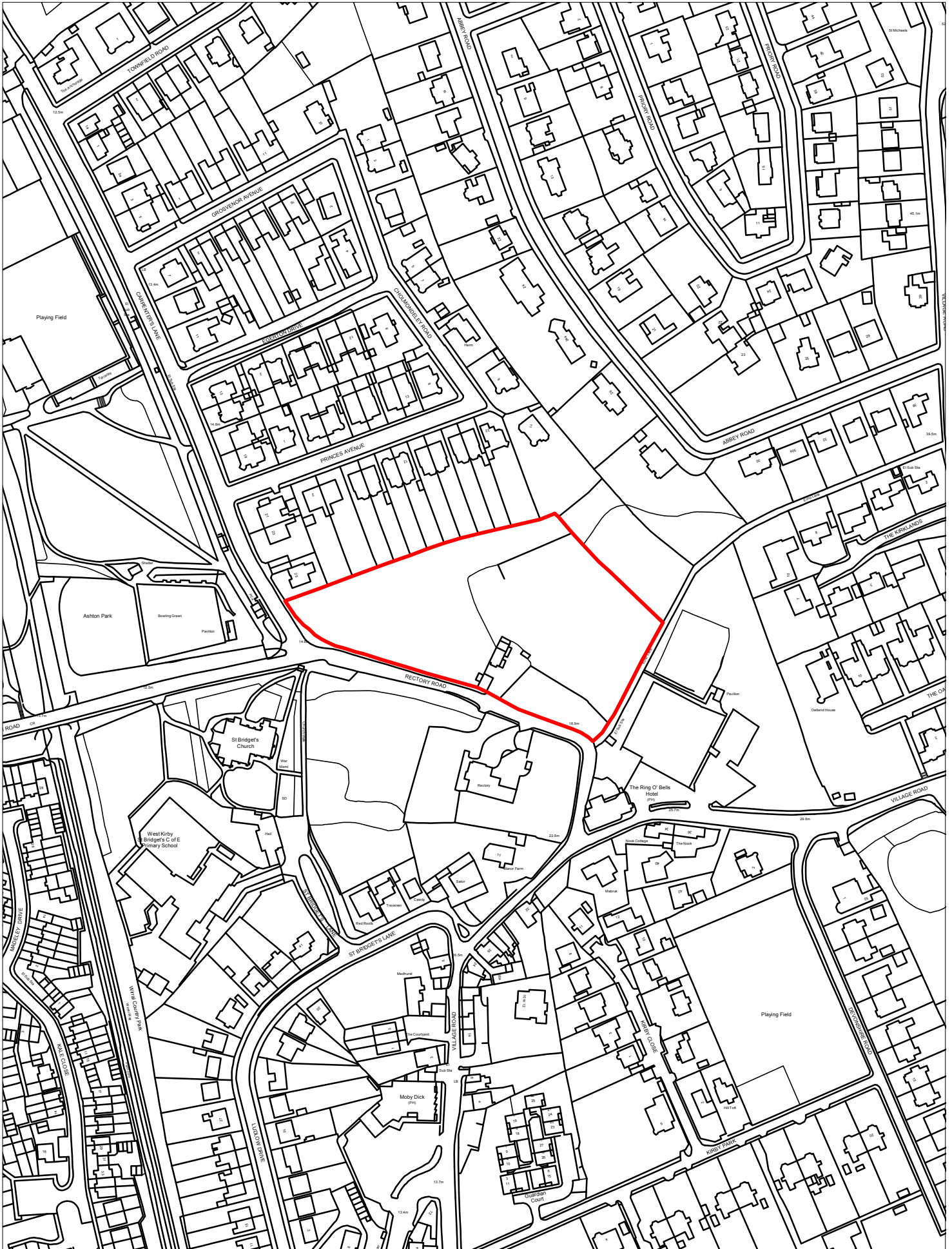
Scale 1:1250



714-Land at Telegraph Road, Heswall-Heswall

© Crown copyright and database rights 2016 Ordnance Survey 100019803

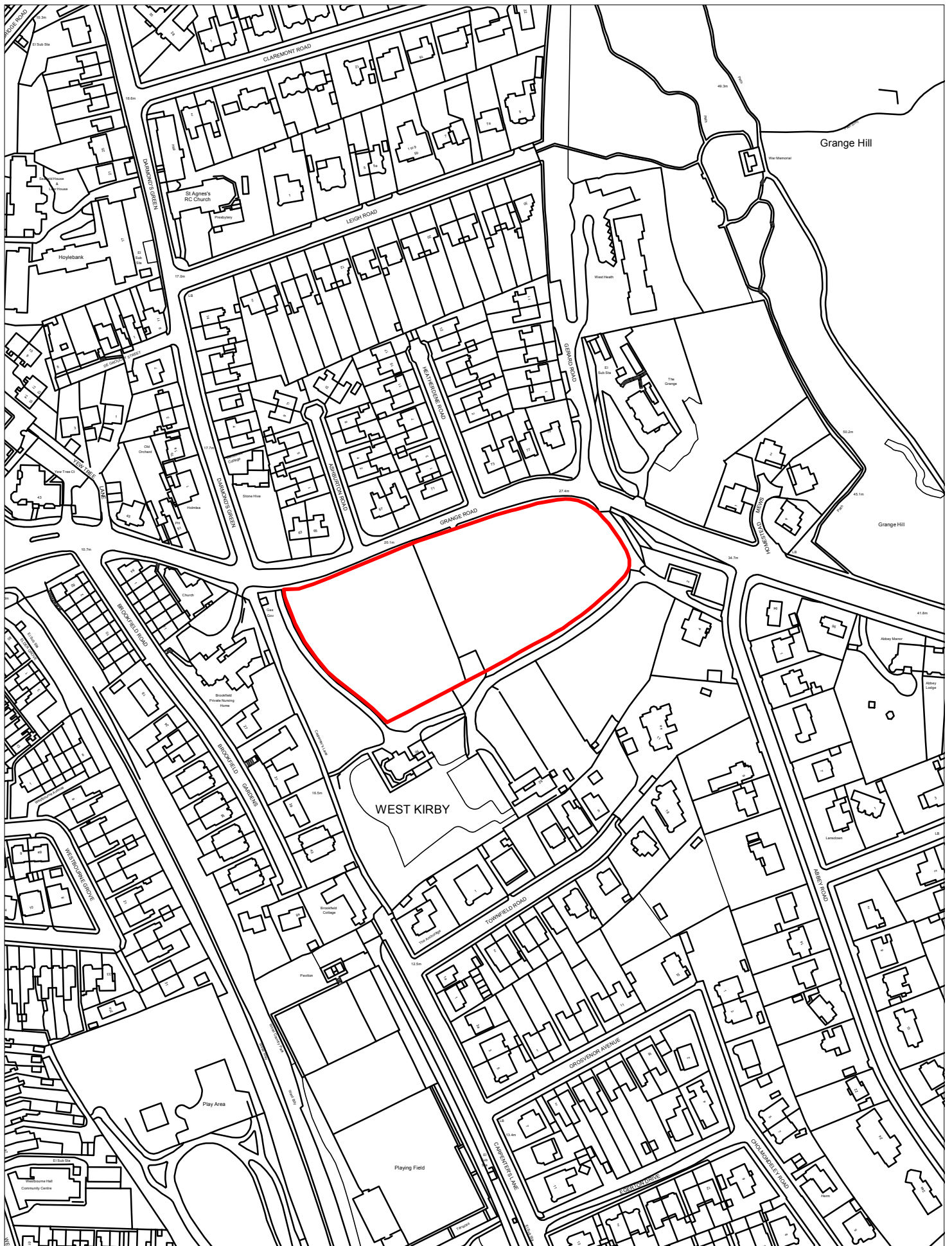
Scale 1:1250



715-Land at Rectory Road, West Kirby-West Kirby and Thurstaston

© Crown copyright and database rights 2016 Ordnance Survey 100019803

Scale 1:2500



716-Land at Grange Road, West Kirby-West Kirby and Thurstaston

© Crown copyright and database rights 2016 Ordnance Survey 100019803

Scale 1:2500



717-St Bridgets School Playing Field, Rectory Road, West Kirby-West Kirby and Thurstaston

© Crown copyright and database rights 2016 Ordnance Survey 100019803

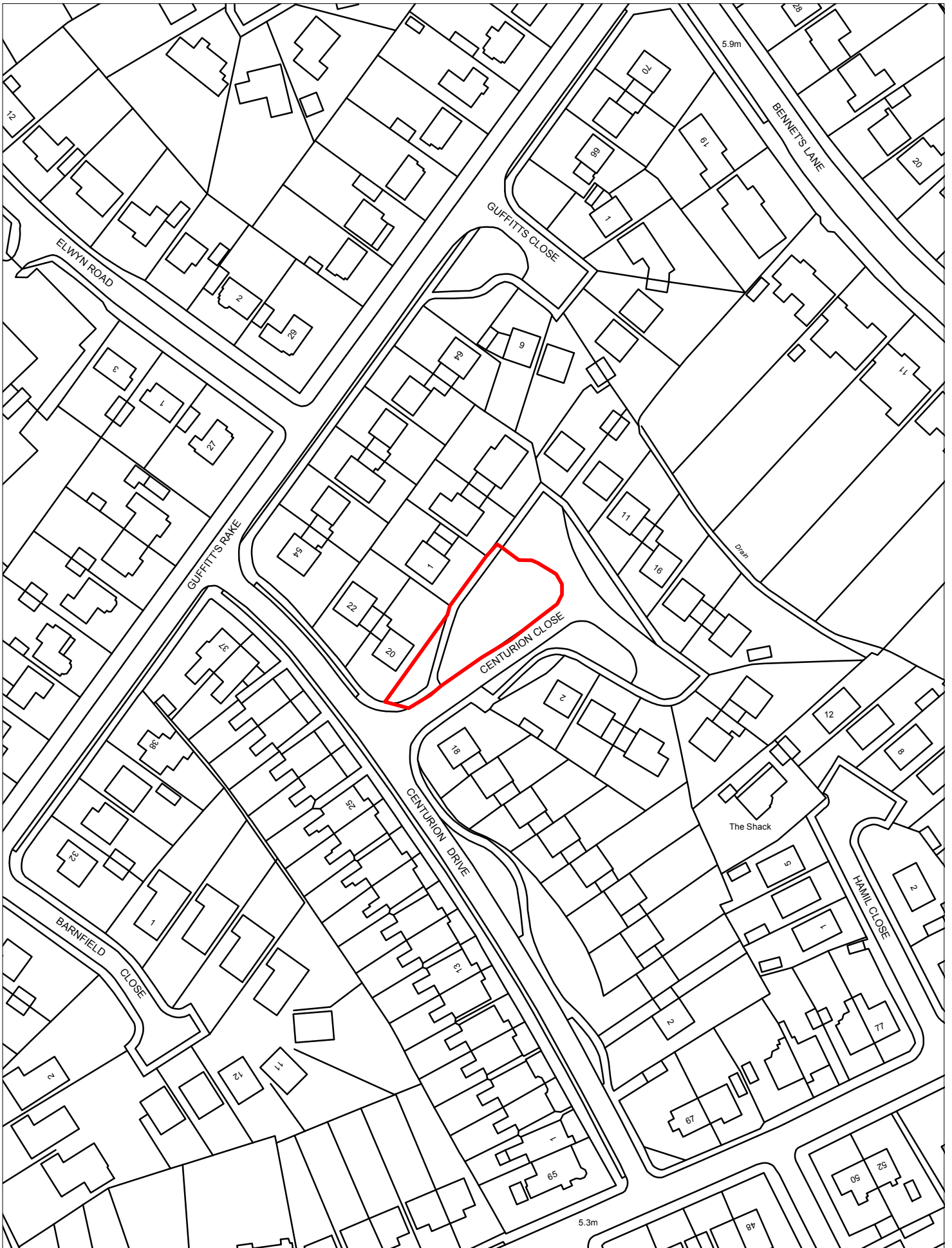
Scale 1:2500



718-Barclays Meadow, Grange Road, West Kirby-West Kirby and Thurstaston

© Crown copyright and database rights 2016 Ordnance Survey 100019803

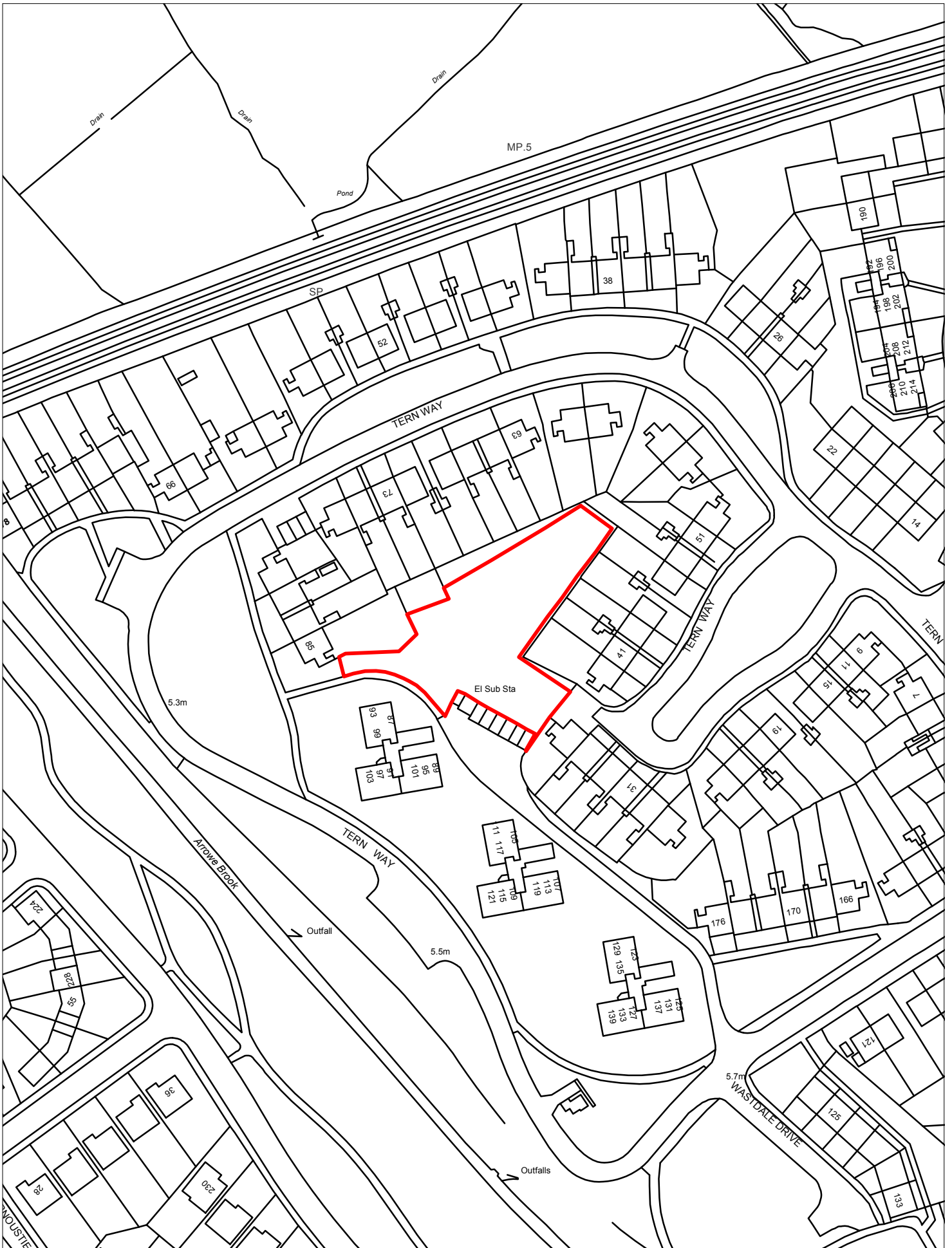
Scale 1:1250



720-Land at Centurion Close, Meols-Hoylake and Meols

© Crown copyright and database rights 2016 Ordnance Survey 100019803

Scale 1:1250



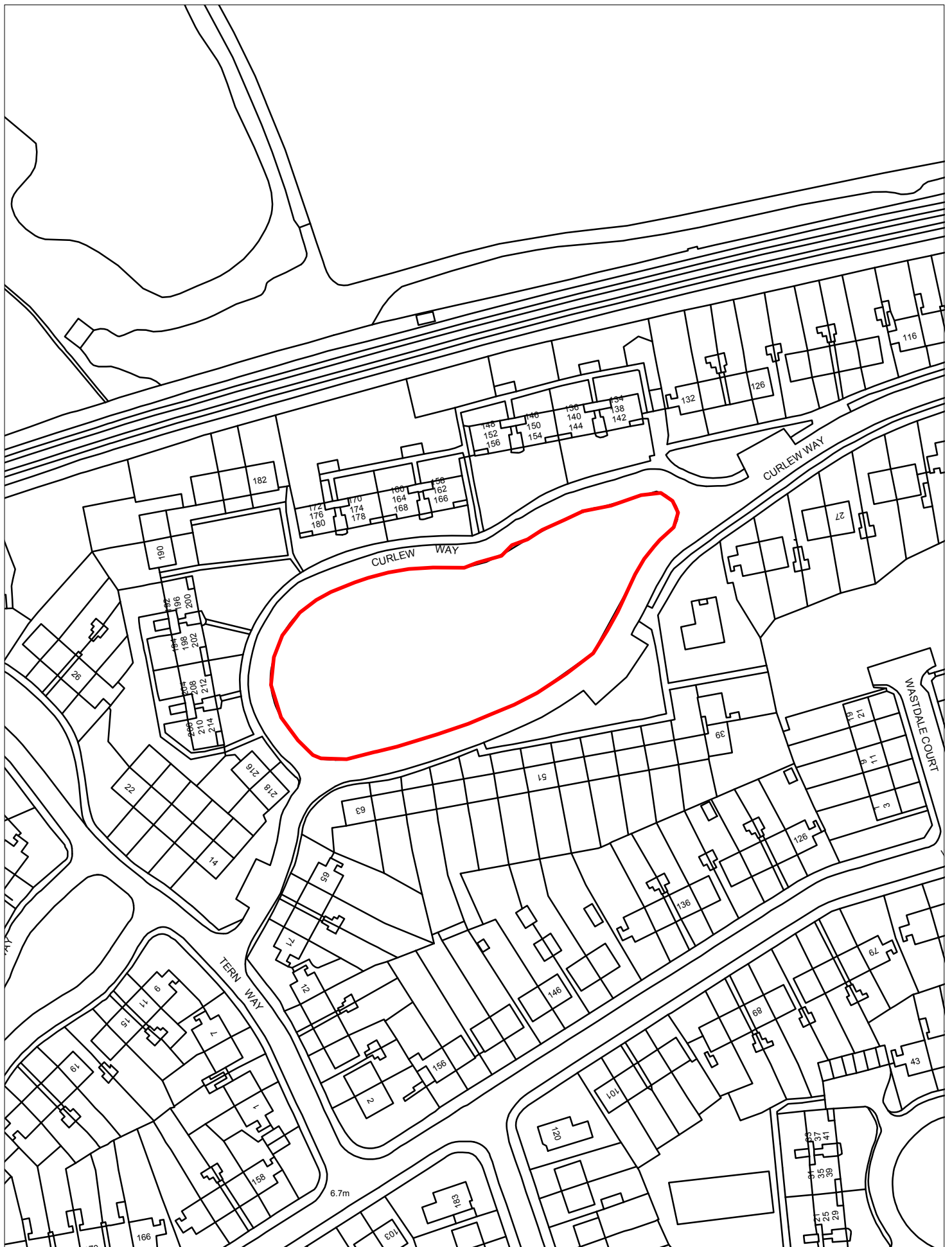




722-Land at Curlw Court, Moreton-Moreton West and Saughall Massie

© Crown copyright and database rights 2016 Ordnance Survey 100019803

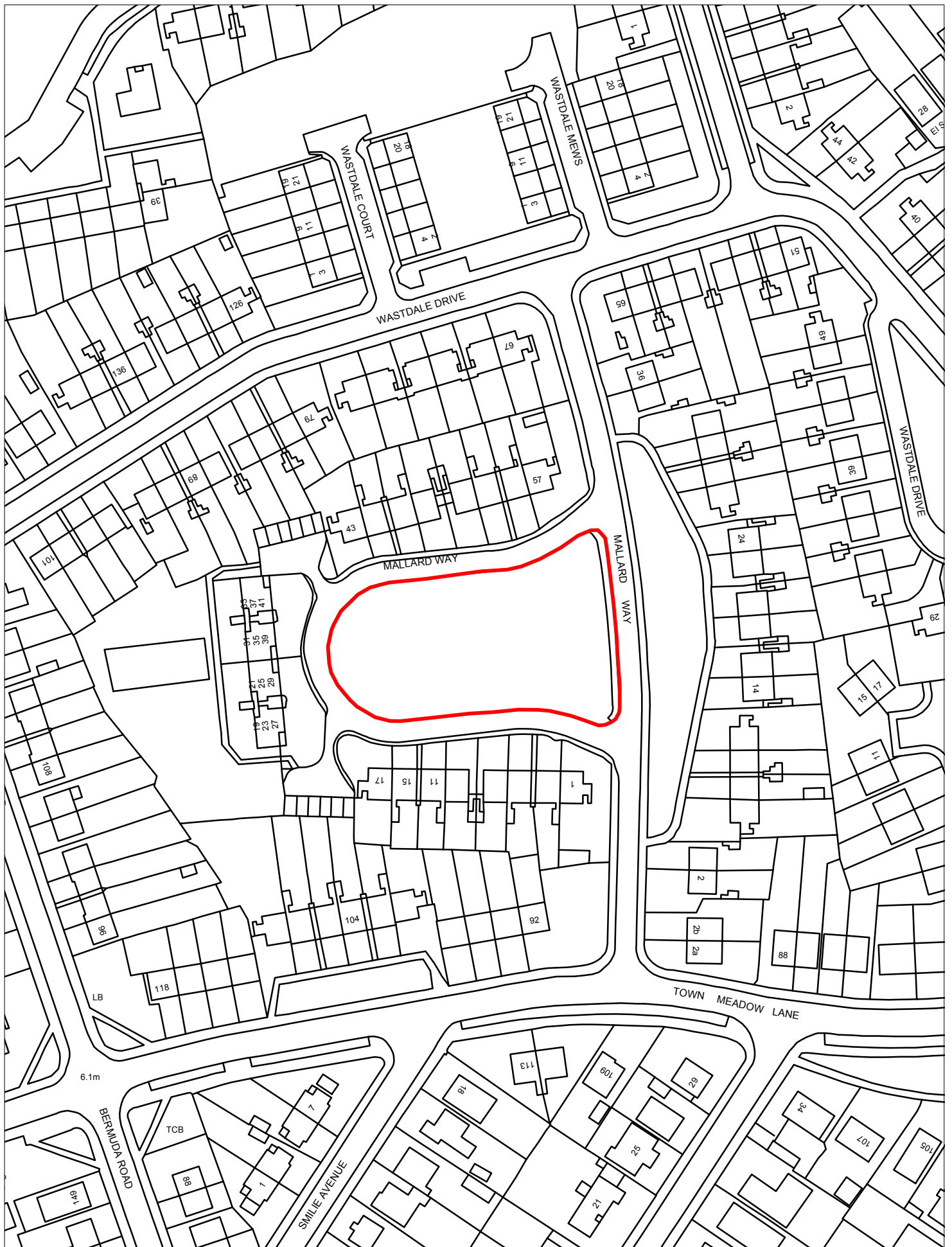
Scale 1:2500



723-Land at Curlew Way, Moreton-Moreton West and Saughall Massie

© Crown copyright and database rights 2016 Ordnance Survey 100019803

Scale 1:1250



724-Land at Mallard Way, Moreton-Moreton West and Saughall Massie

© Crown copyright and database rights 2016 Ordnance Survey 100019803

Scale 1:1250



725-Land at Broster Close, Moreton-Moreton West and Saughall Massie

© Crown copyright and database rights 2016 Ordnance Survey 100019803

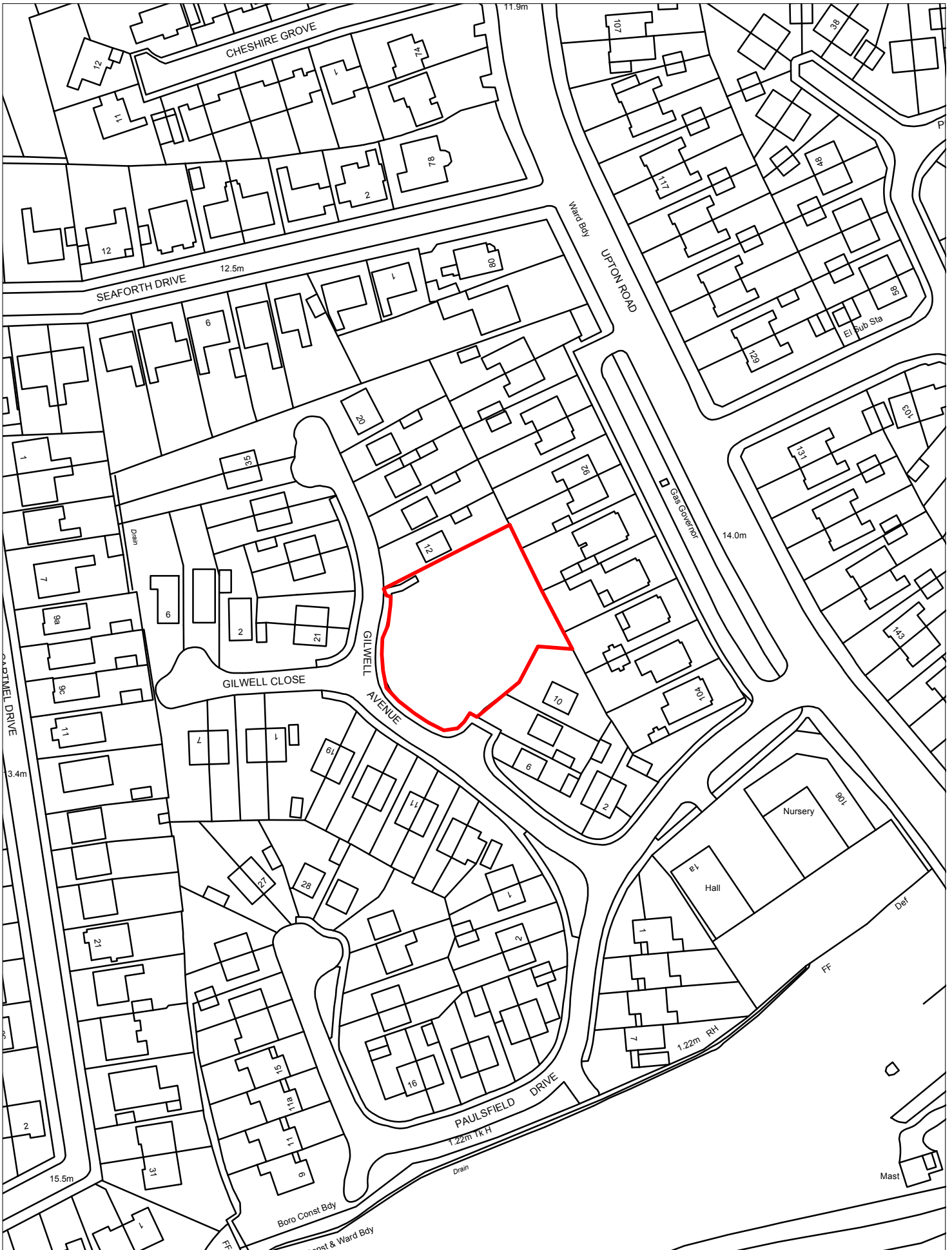
Scale 1:1250



726-Land at Birchfield, Moreton-Moreton West and Saughall Massie

© Crown copyright and database rights 2016 Ordnance Survey 100019803

Scale 1:1250



727-Land at Gilwell Avenue, Moreton-Moreton West and Saughall Massie

© Crown copyright and database rights 2016 Ordnance Survey 100019803

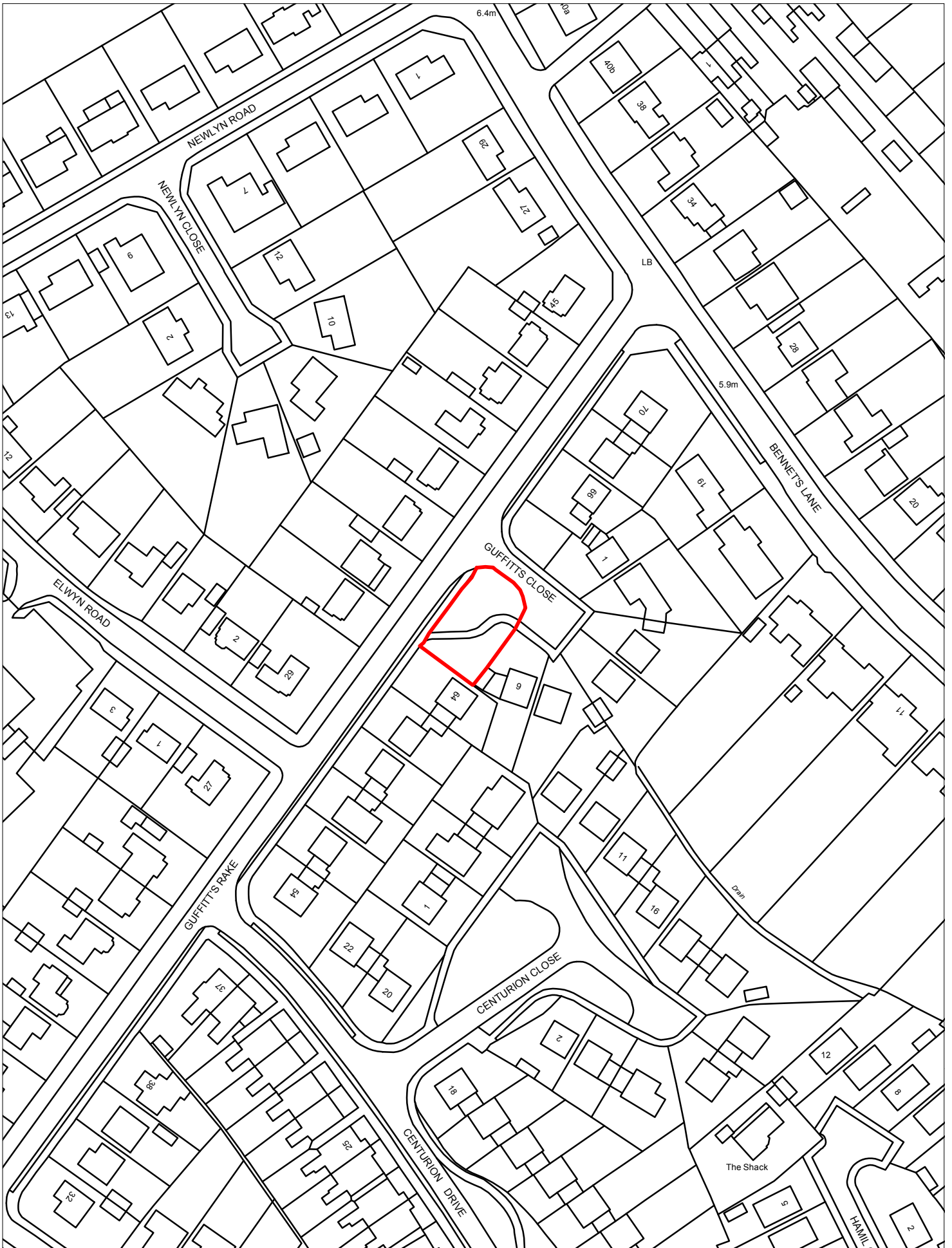
Scale 1:1250



729-Land at Millhouse Lane, Moreton-Moreton West and Saughall Massie

© Crown copyright and database rights 2016 Ordnance Survey 100019803

Scale 1:1250

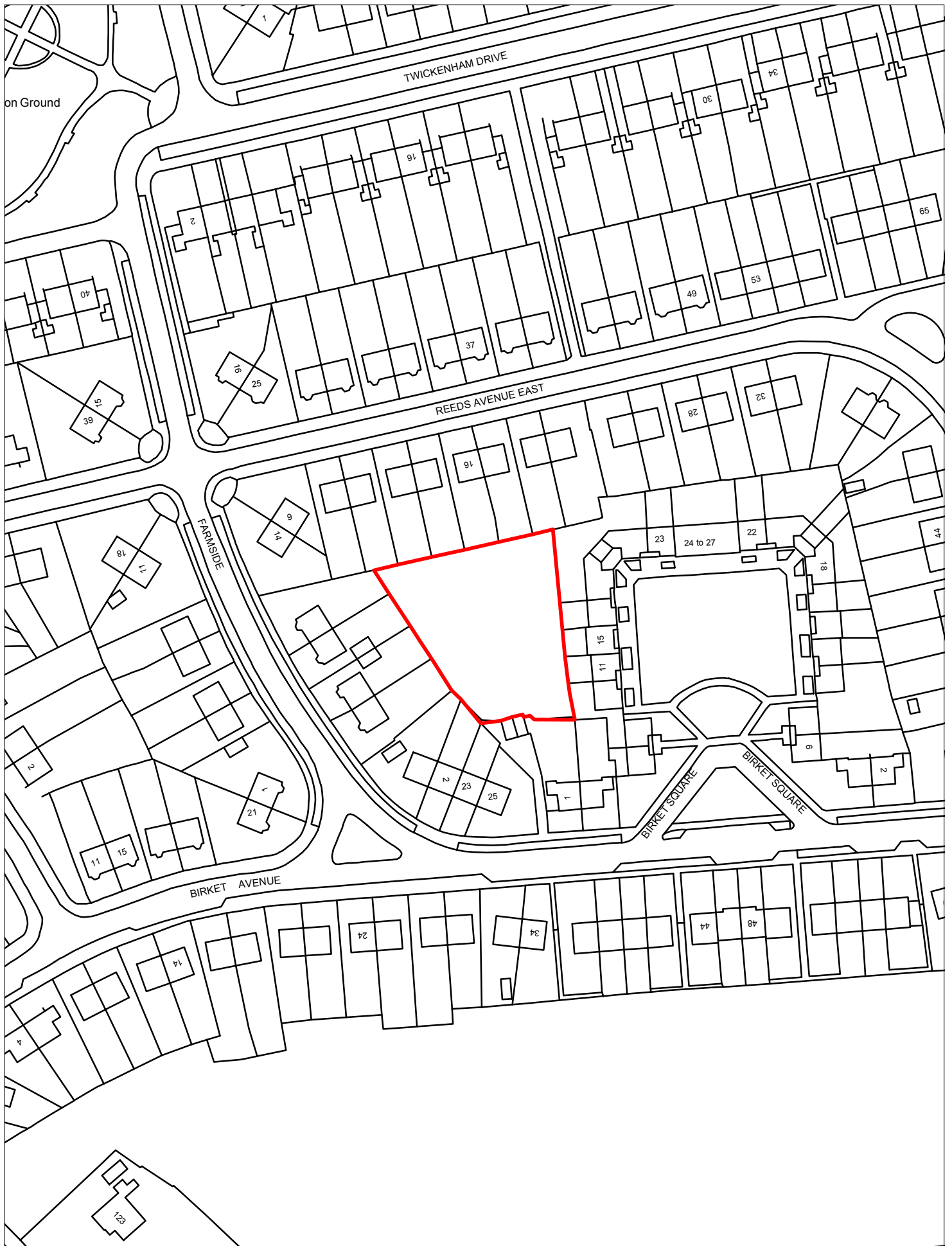


730-Land at Guffitts Close, Meols-Hoylake and Meols

© Crown copyright and database rights 2016 Ordnance Survey 100019803

Scale 1:1250

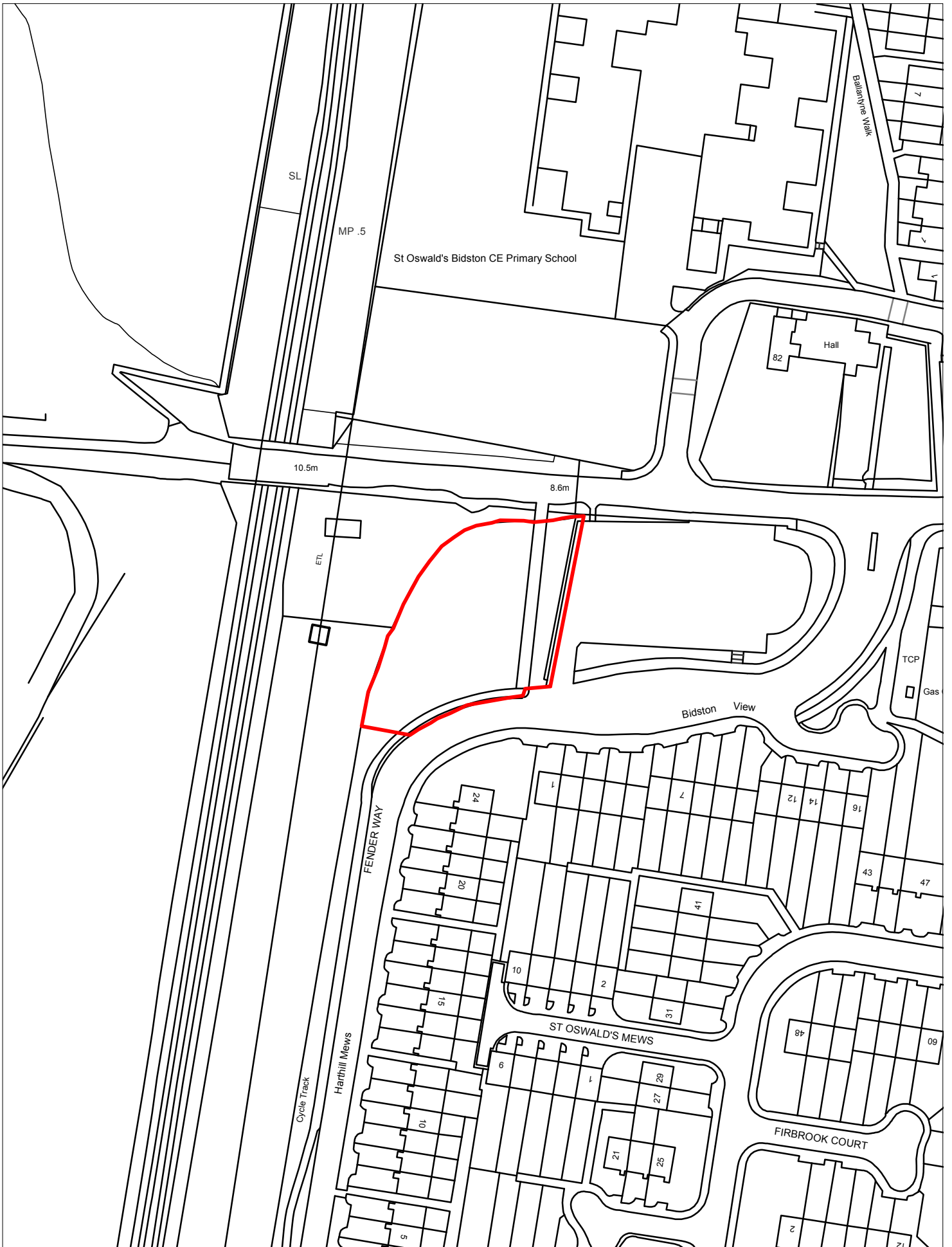




732-Land at Birket Square, Leasowe-Leasowe and Moreton East

© Crown copyright and database rights 2016 Ordnance Survey 100019803

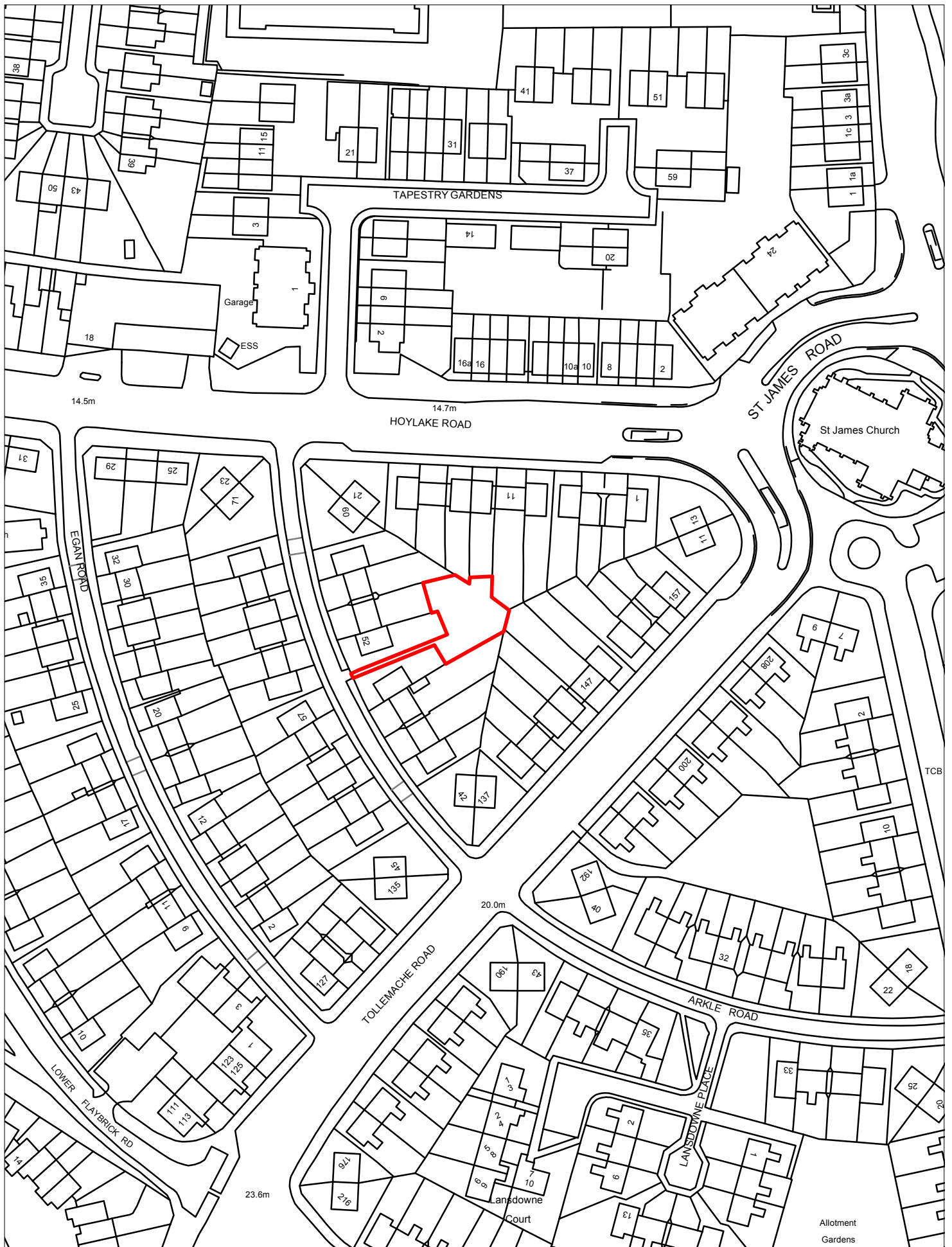
Scale 1:1250



733-Land at The Corsair, Beechwood-Bidston and St James

© Crown copyright and database rights 2016 Ordnance Survey 100019803

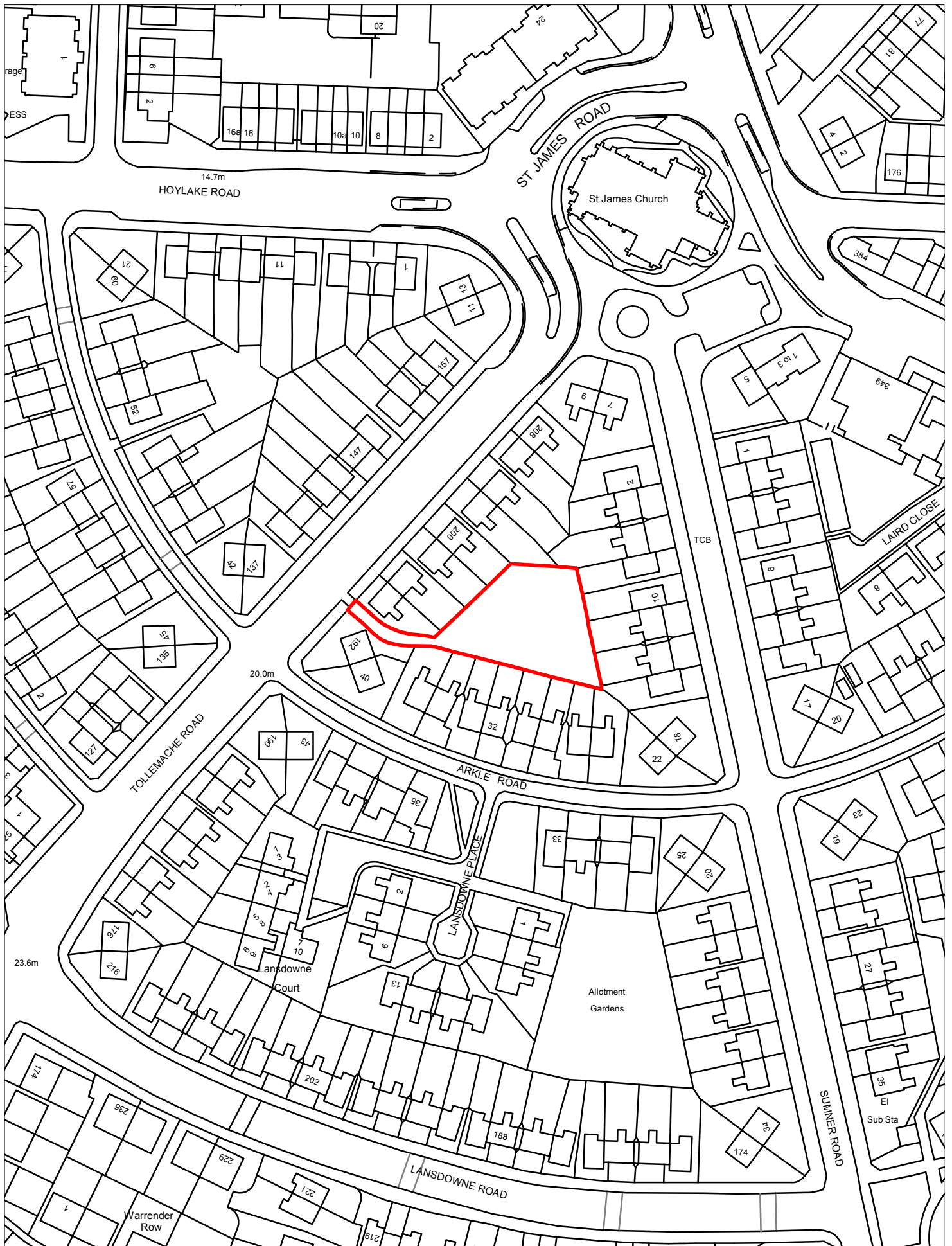
Scale 1:1250



734-Land at Arkle Road, Bidston-Bidston and St James

© Crown copyright and database rights 2016 Ordnance Survey 100019803

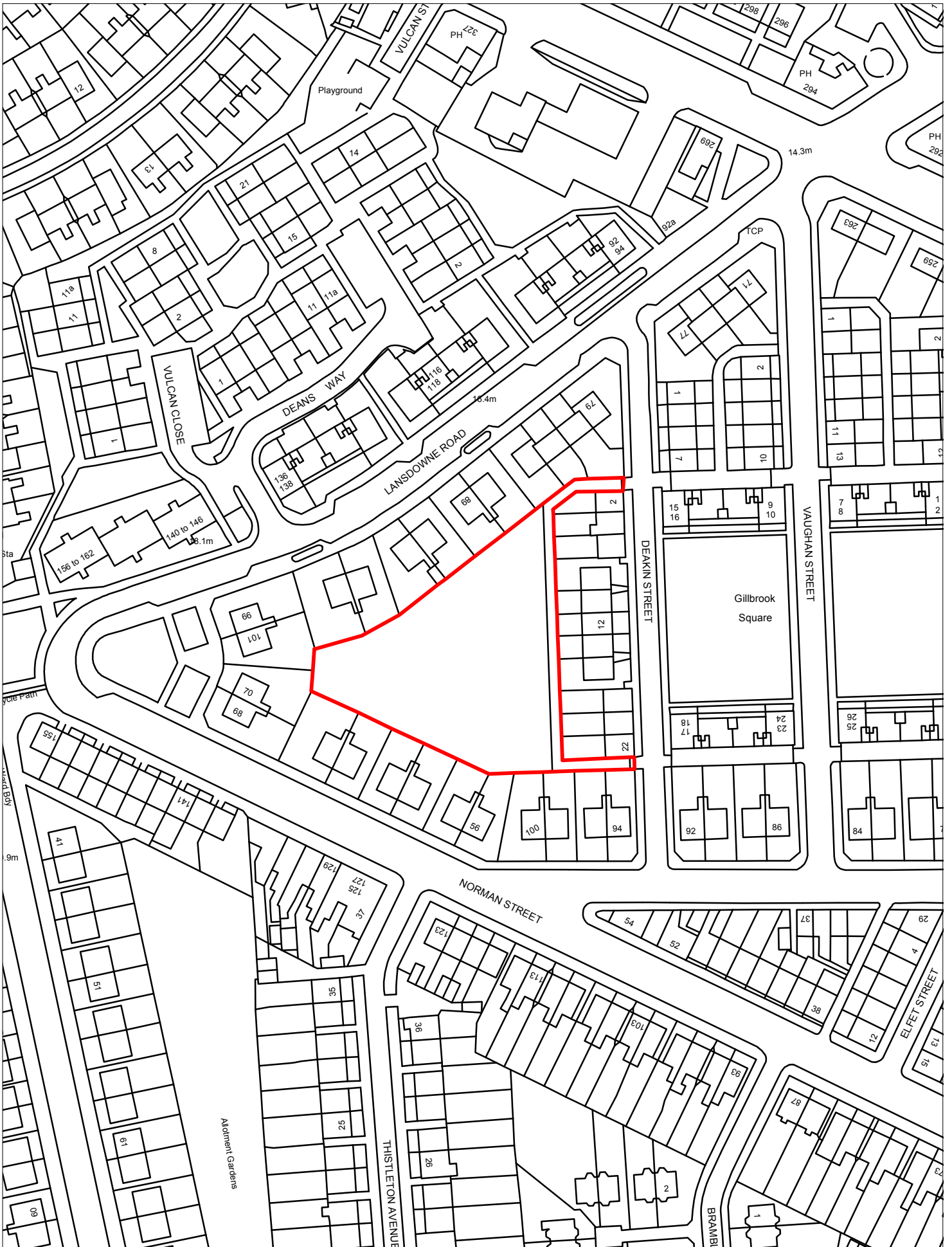
Scale 1:1250



735-Land at Tollemache Road, Bidston-Bidston and St James

© Crown copyright and database rights 2016 Ordnance Survey 100019803

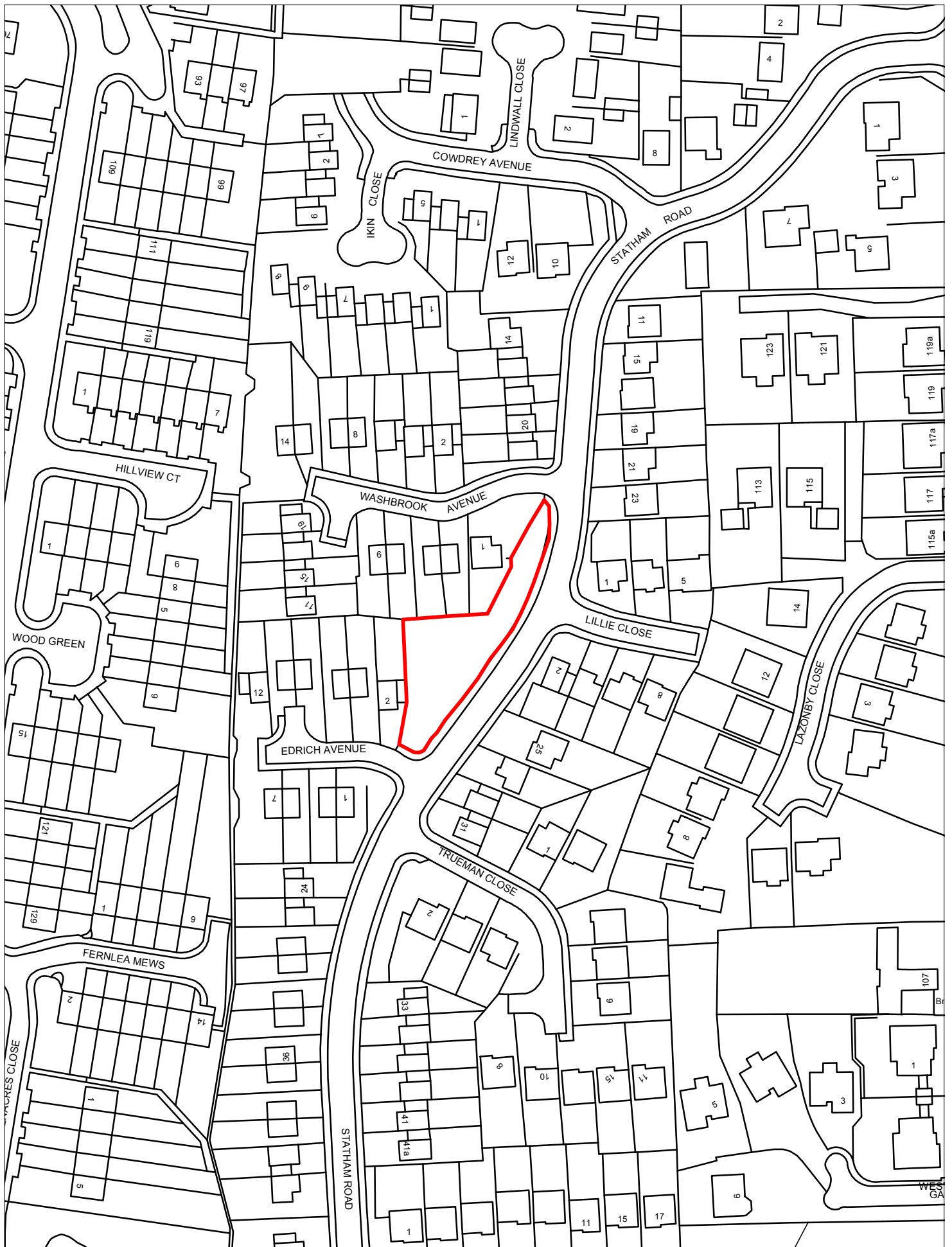
Scale 1:1250



736-Land at Deakin Street, Bidston-Bidston and St James

© Crown copyright and database rights 2016 Ordnance Survey 100019803

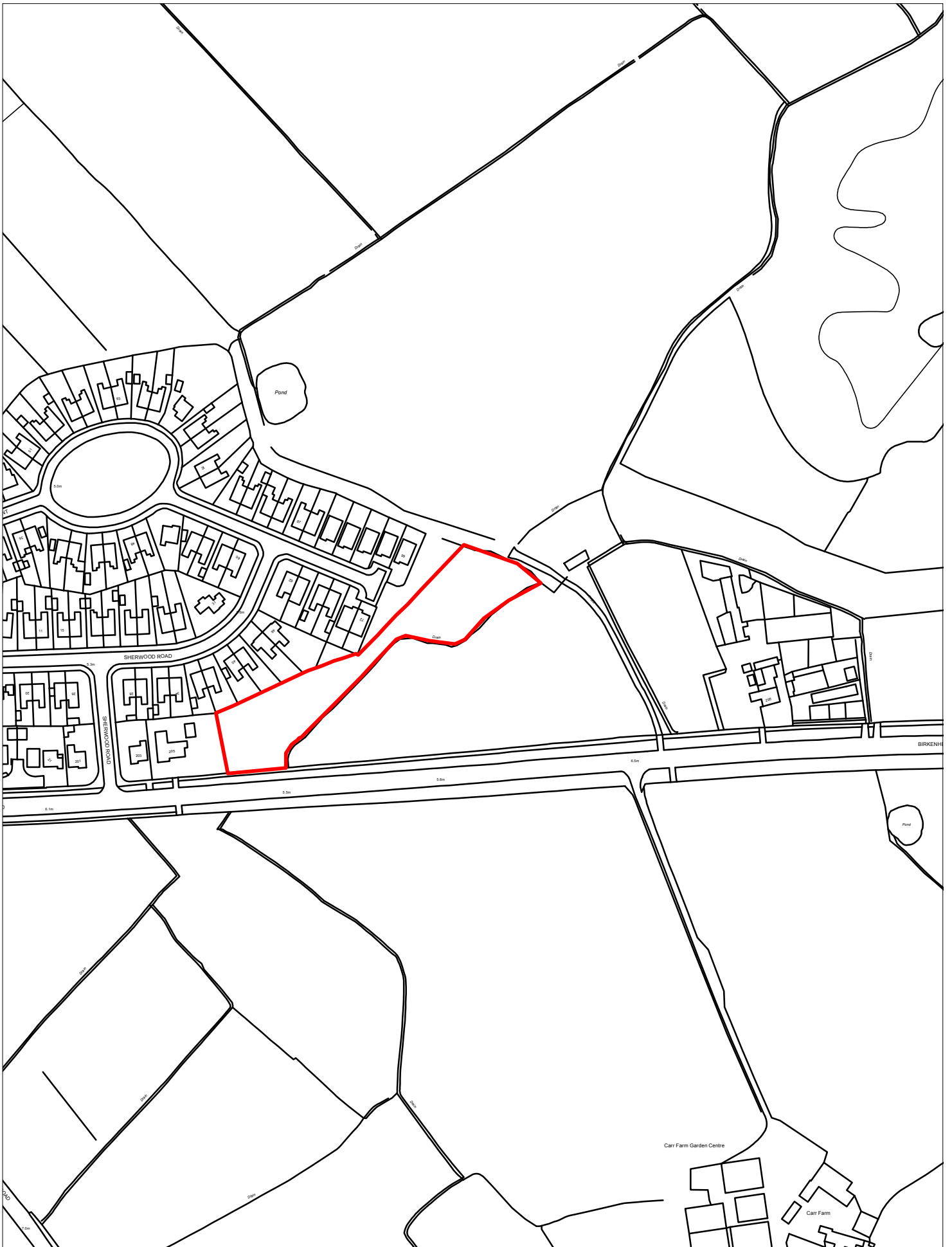
Scale 1:1250



737-Land at Statham Road, Upton-Bidston and St James

© Crown copyright and database rights 2016 Ordnance Survey 100019803

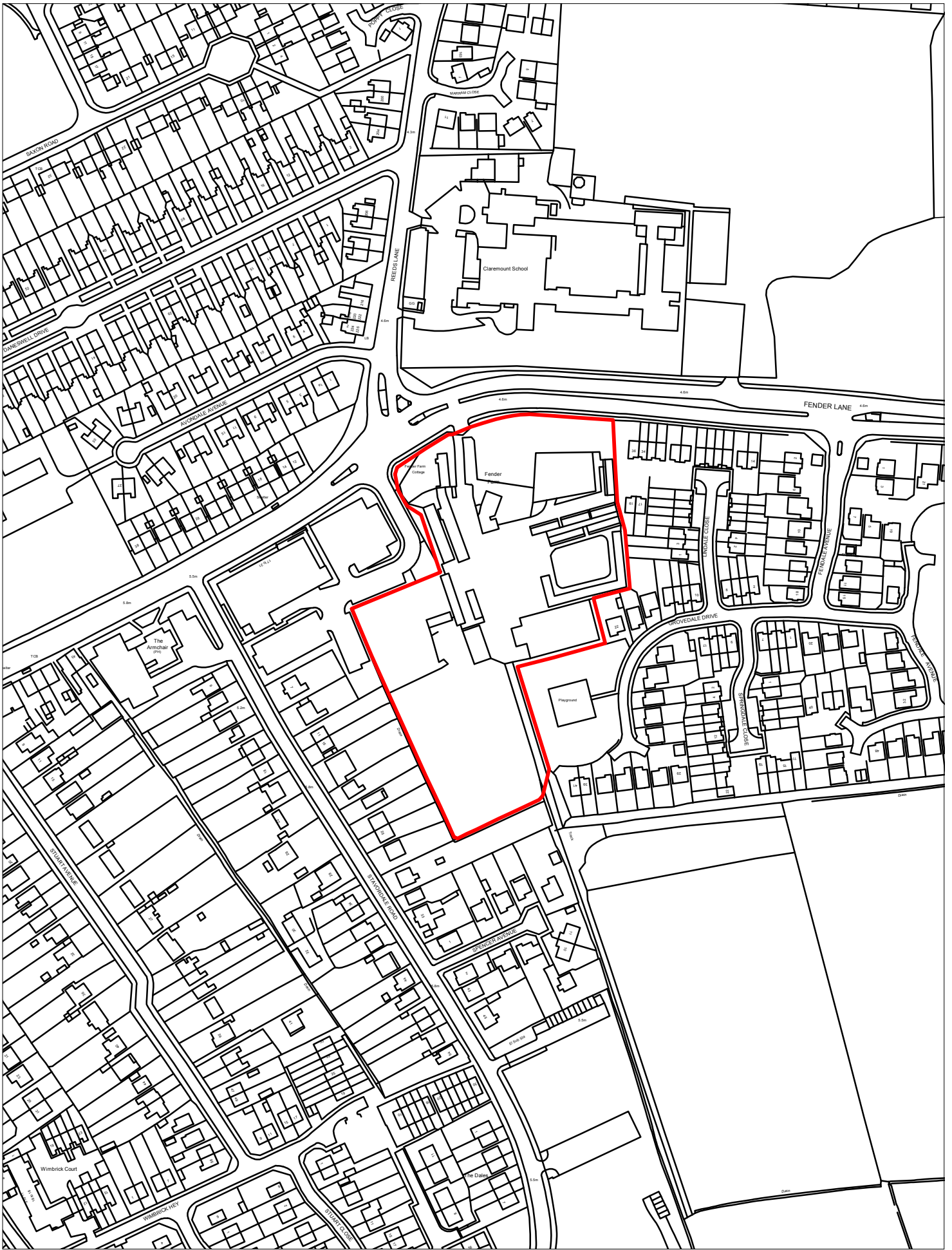
Scale 1:1250



743-Land at Barnhey Crescent, Meols-Hoylake and Meols

© Crown copyright and database rights 2016 Ordnance Survey 100019803

Scale 1:2500

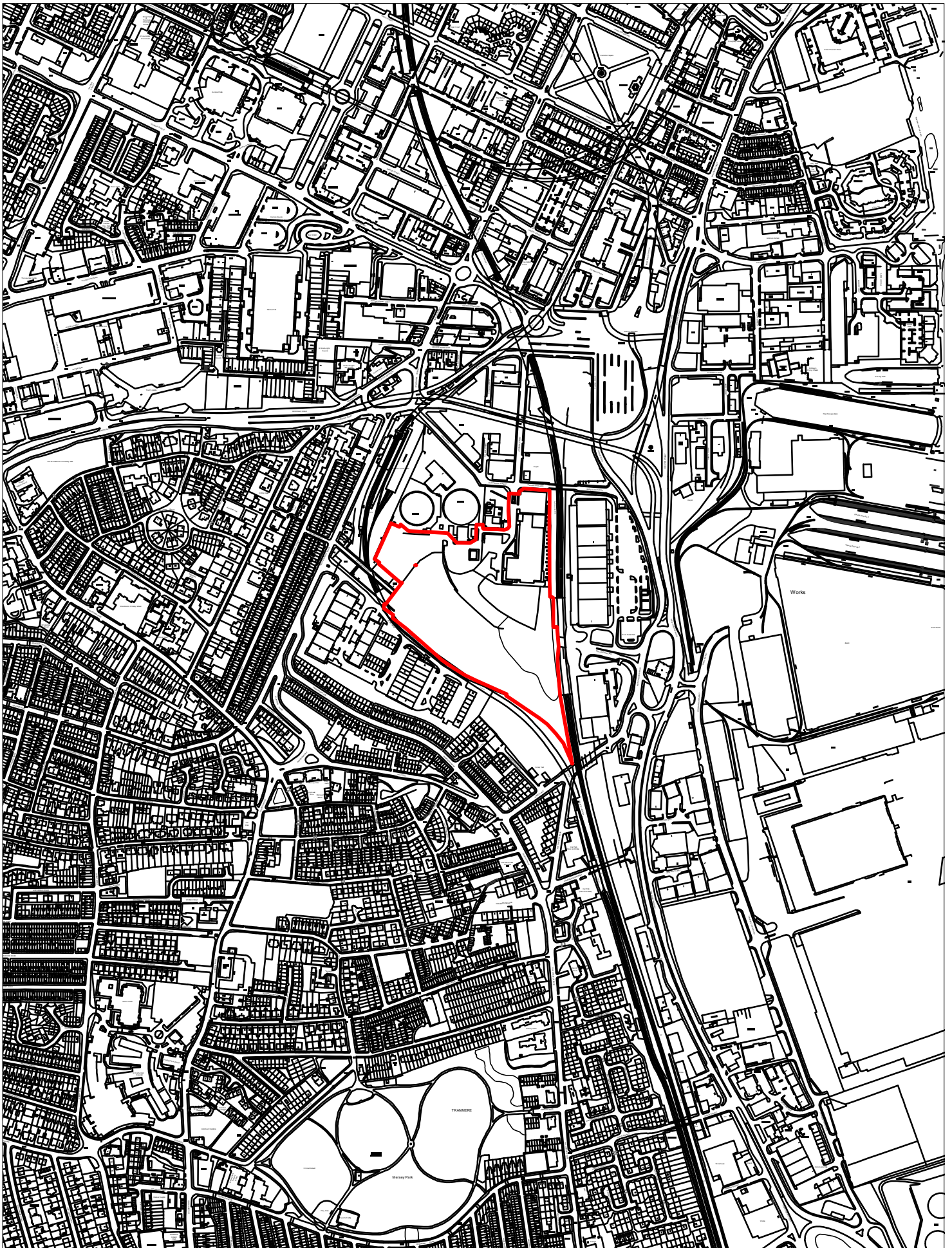


744-Fender Farm, Fender Lane, Moreton-Leasowe and Moreton East

© Crown copyright and database rights 2016 Ordnance Survey 100019803

Scale 1:2500

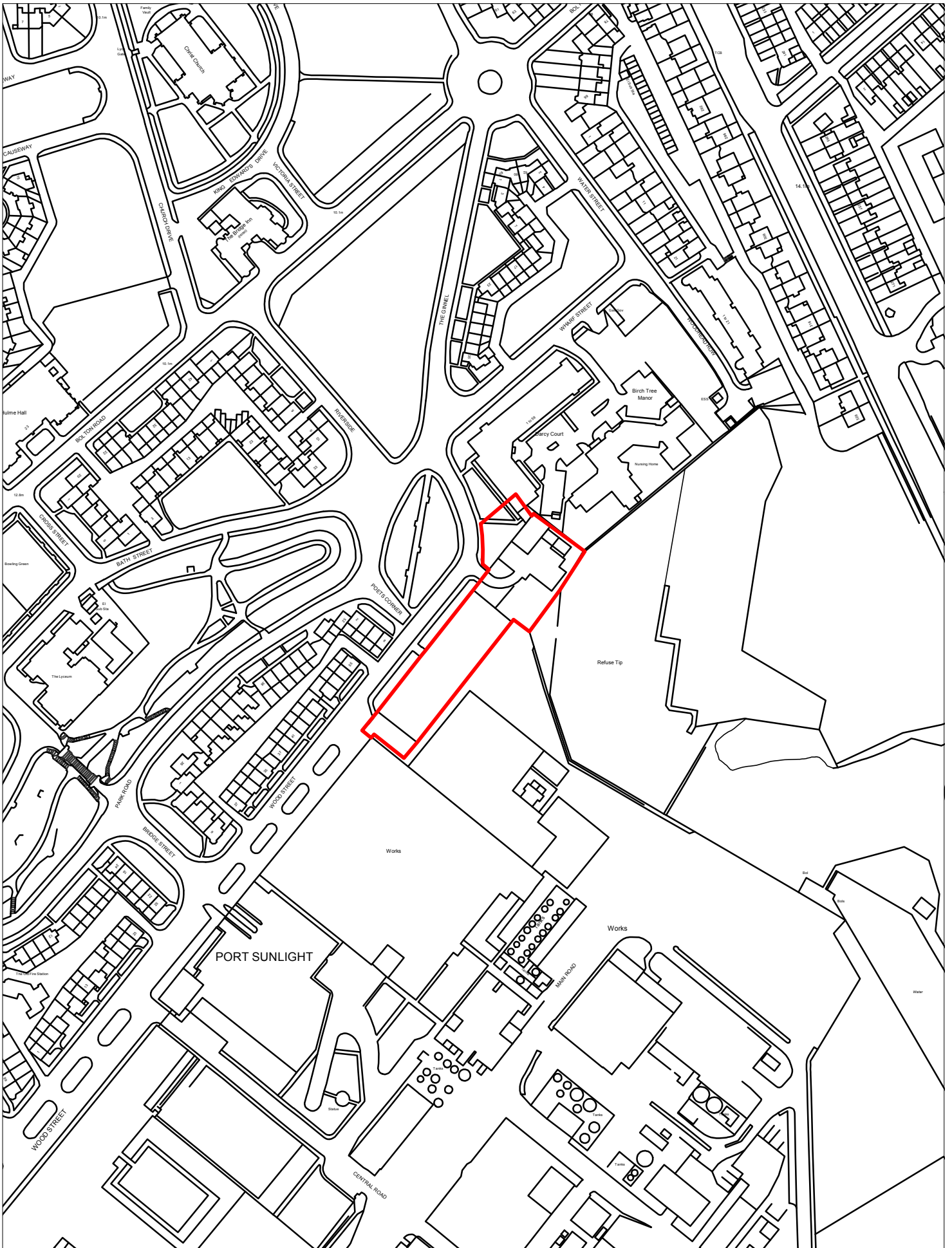




745-Land at Hind Street, Birkenhead-Birkenhead and Tranmere

© Crown copyright and database rights 2016 Ordnance Survey 100019803

Scale 1:7500



747-Land at Wood Street, Port Sunlight-Bromborough

© Crown copyright and database rights 2016 Ordnance Survey 100019803

Scale 1:2500



749-Holborn Sqaure Industrial Estate Hillside Road, Birkenhead-Rock Ferry

© Crown copyright and database rights 2016 Ordnance Survey 100019803

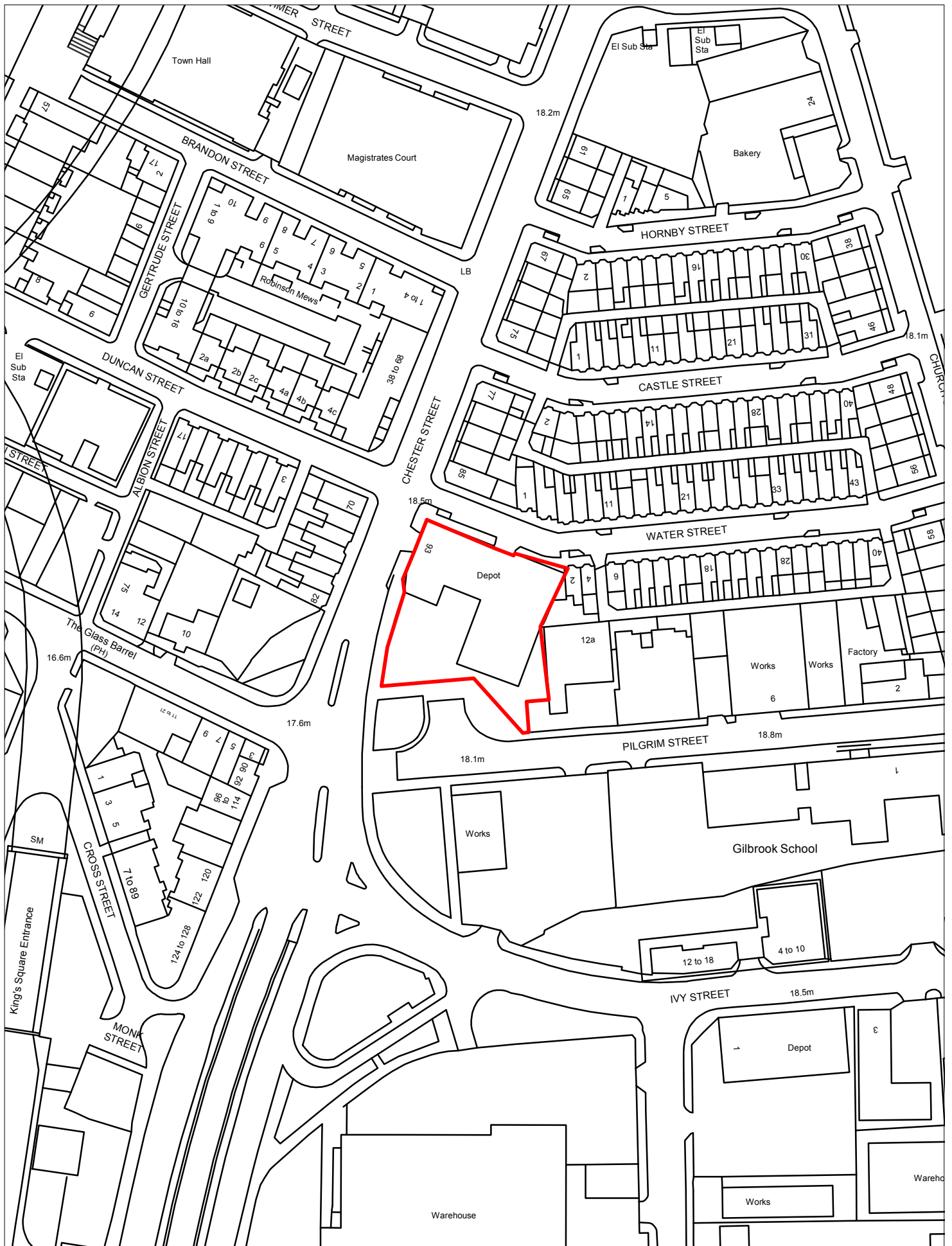
Scale 1:2500



752-Woodside Redevelopment Area Phase 1, Shore Road, Birkenhead-Birkenhead and Tranmere

© Crown copyright and database rights 2016 Ordnance Survey 100019803

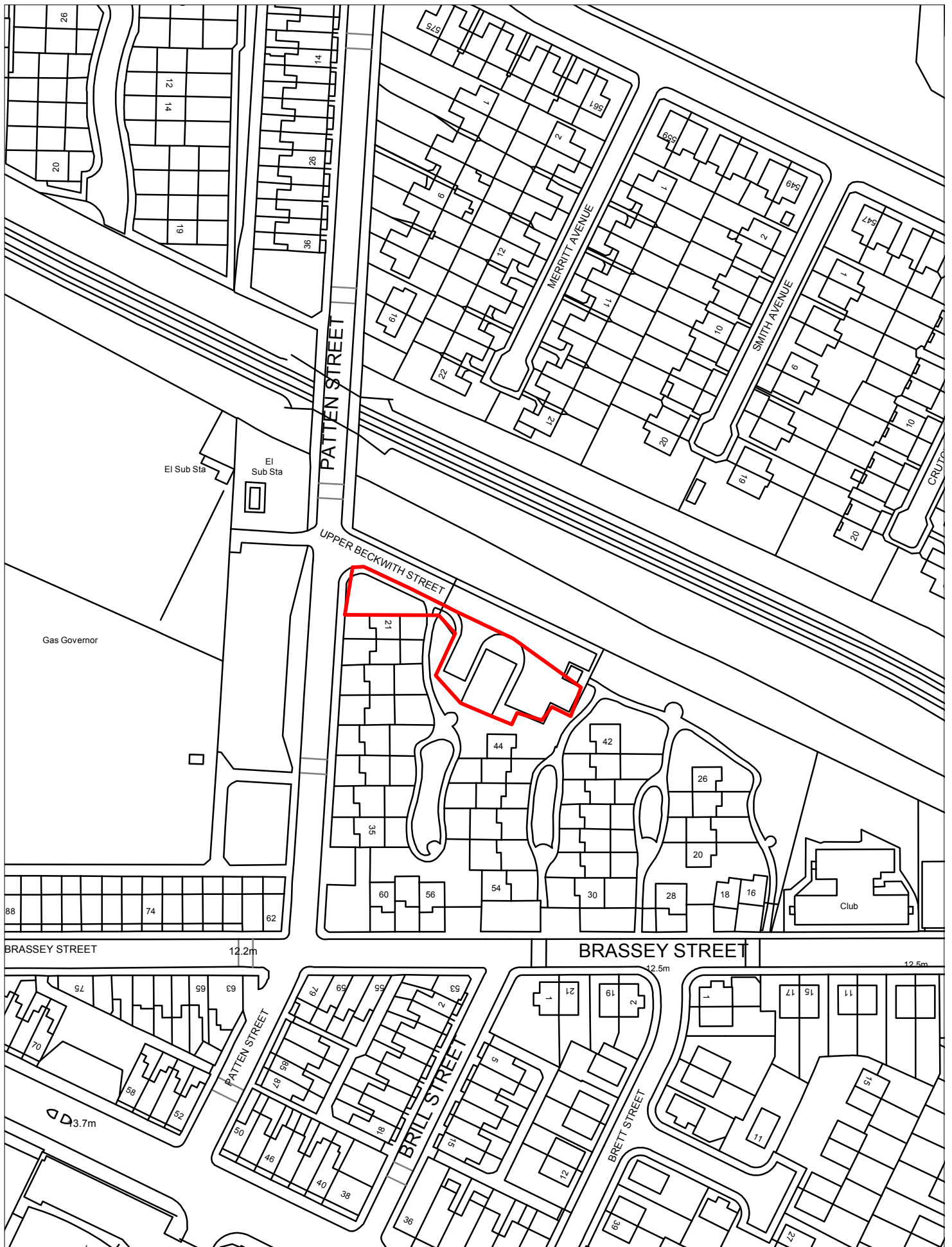
Scale 1:7500



758-Five Oceans Removal, Chester Road, Birkenhead-Birkenhead and Tranmere

© Crown copyright and database rights 2016 Ordnance Survey 100019803

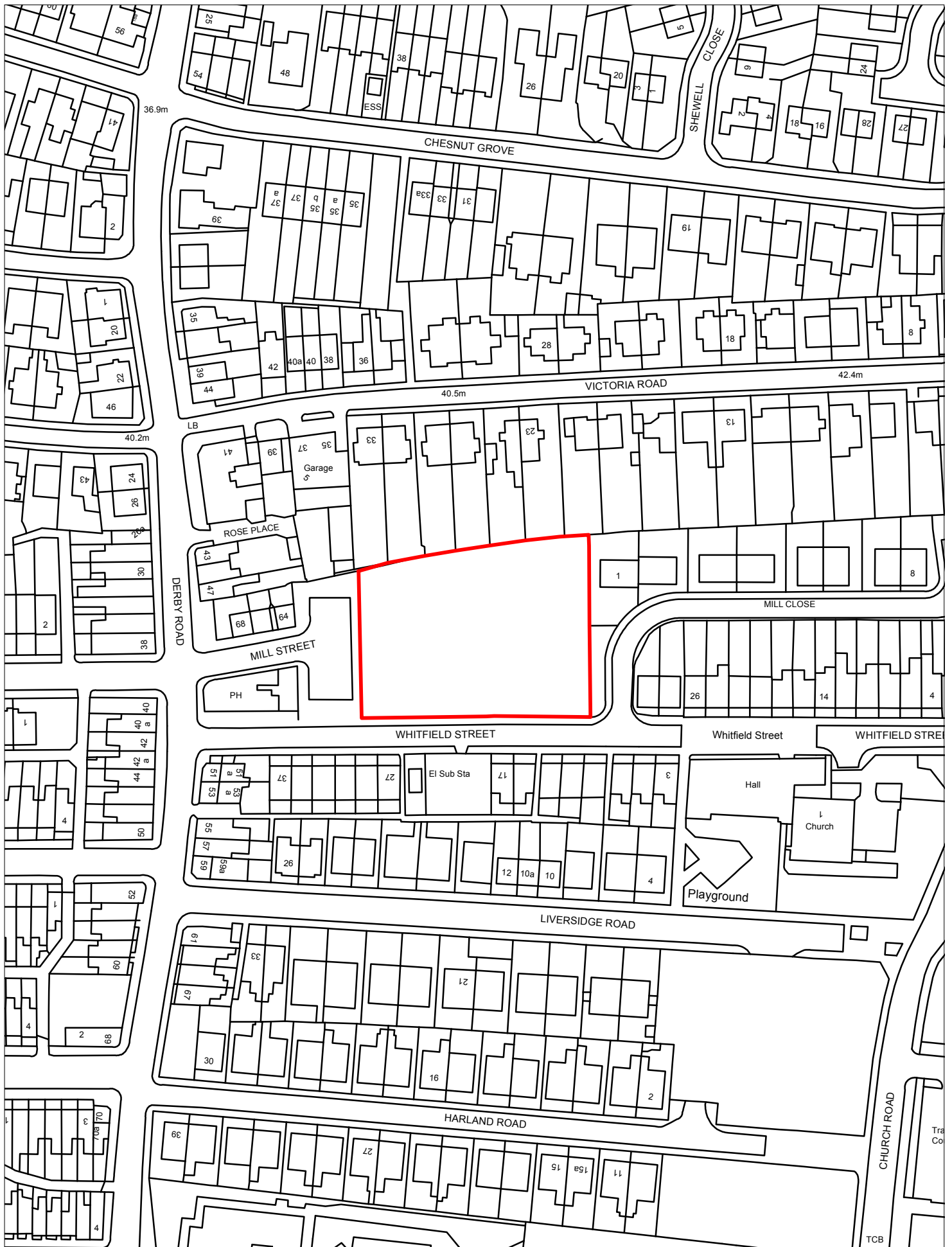
Scale 1:1250



761-Former Great Float, 51, Upper Beckwith Street, Birkenhead-Bidston and St James

© Crown copyright and database rights 2016 Ordnance Survey 100019803

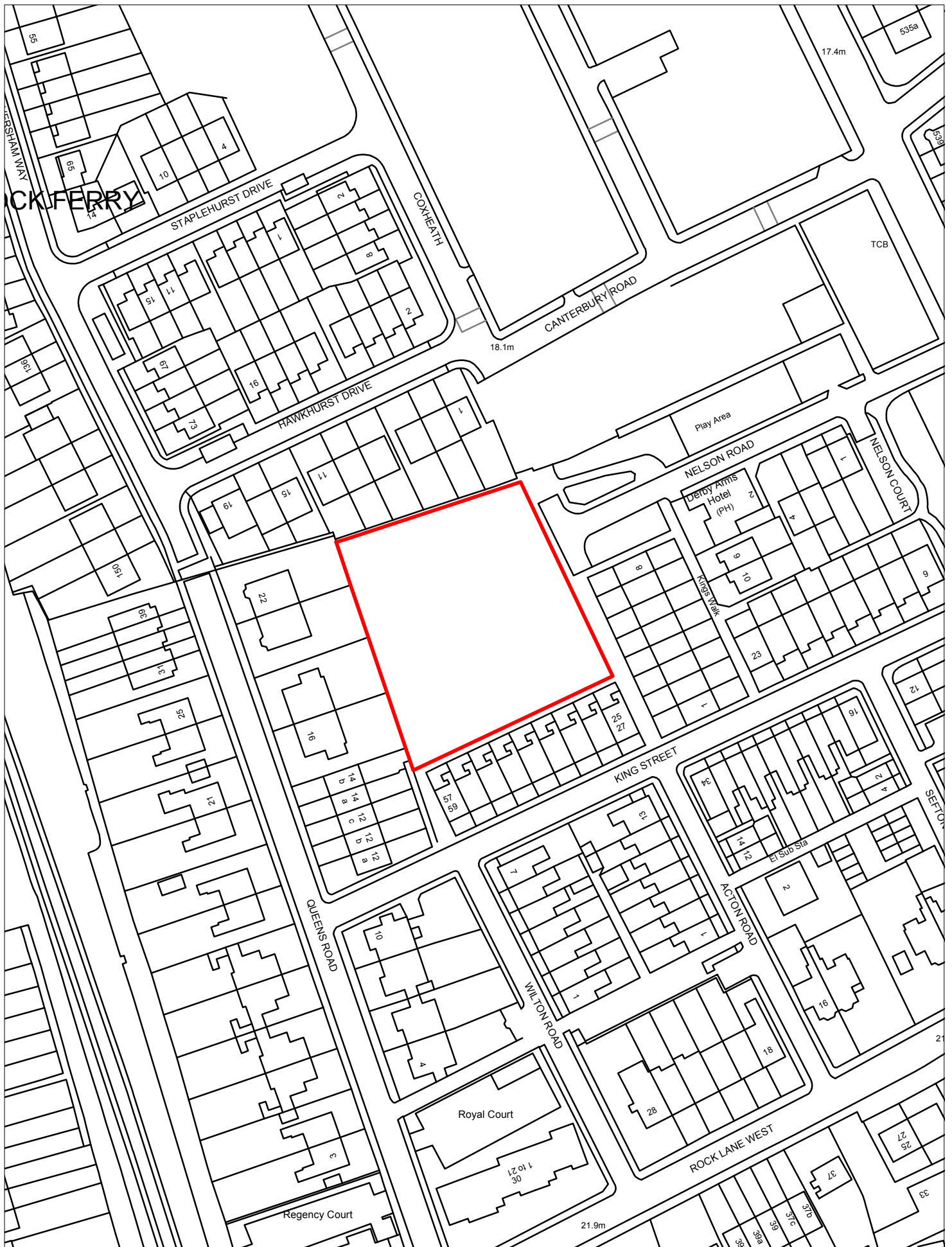
Scale 1:1250



762-Former Whitfield Court, Whitfield Street, Tranmere-Birkenhead and Tranmere

© Crown copyright and database rights 2016 Ordnance Survey 100019803

Scale 1:1250

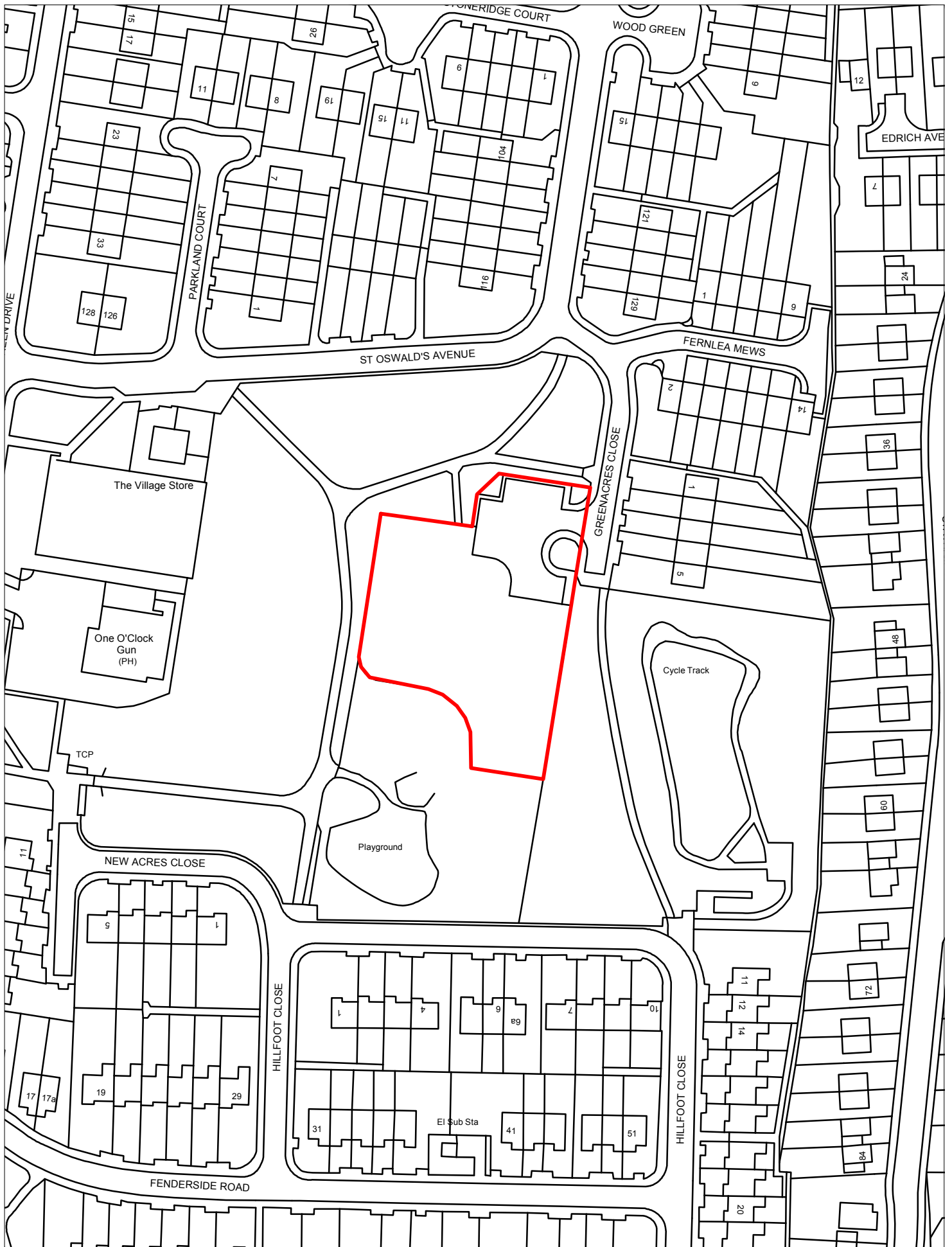


763-Former Nelson House, Nelson Road, Rock Ferry-Rock Ferry

© Crown copyright and database rights 2016 Ordnance Survey 100019803

Scale 1:1250

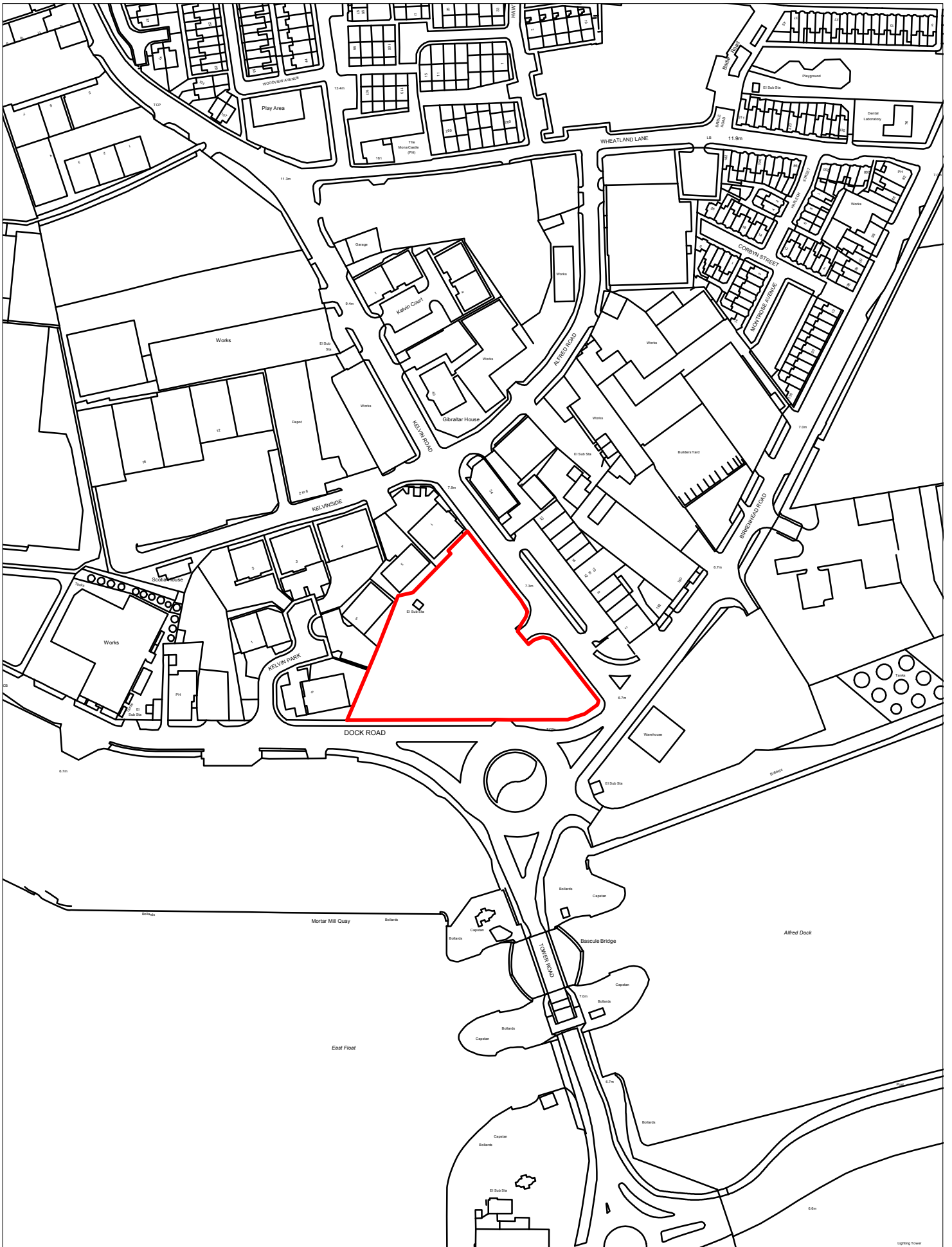




766-Former Greenacres Court, Greenacres Close, Beechwood-Bidston and St James

© Crown copyright and database rights 2016 Ordnance Survey 100019803

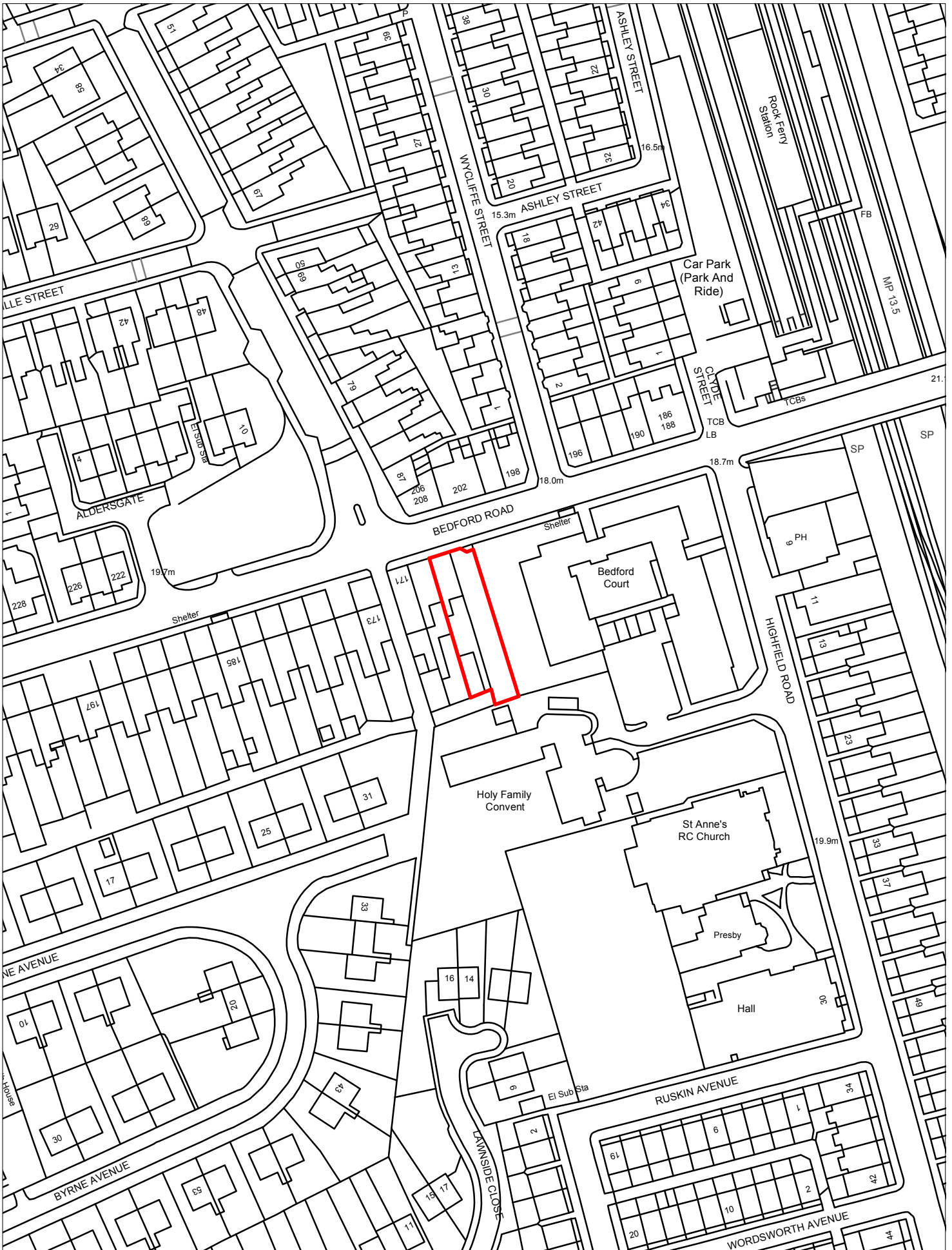
Scale 1:1250



769-Land at Corner, Kelvin Road/Dock Road, Seacombe-Seacombe

© Crown copyright and database rights 2016 Ordnance Survey 100019803

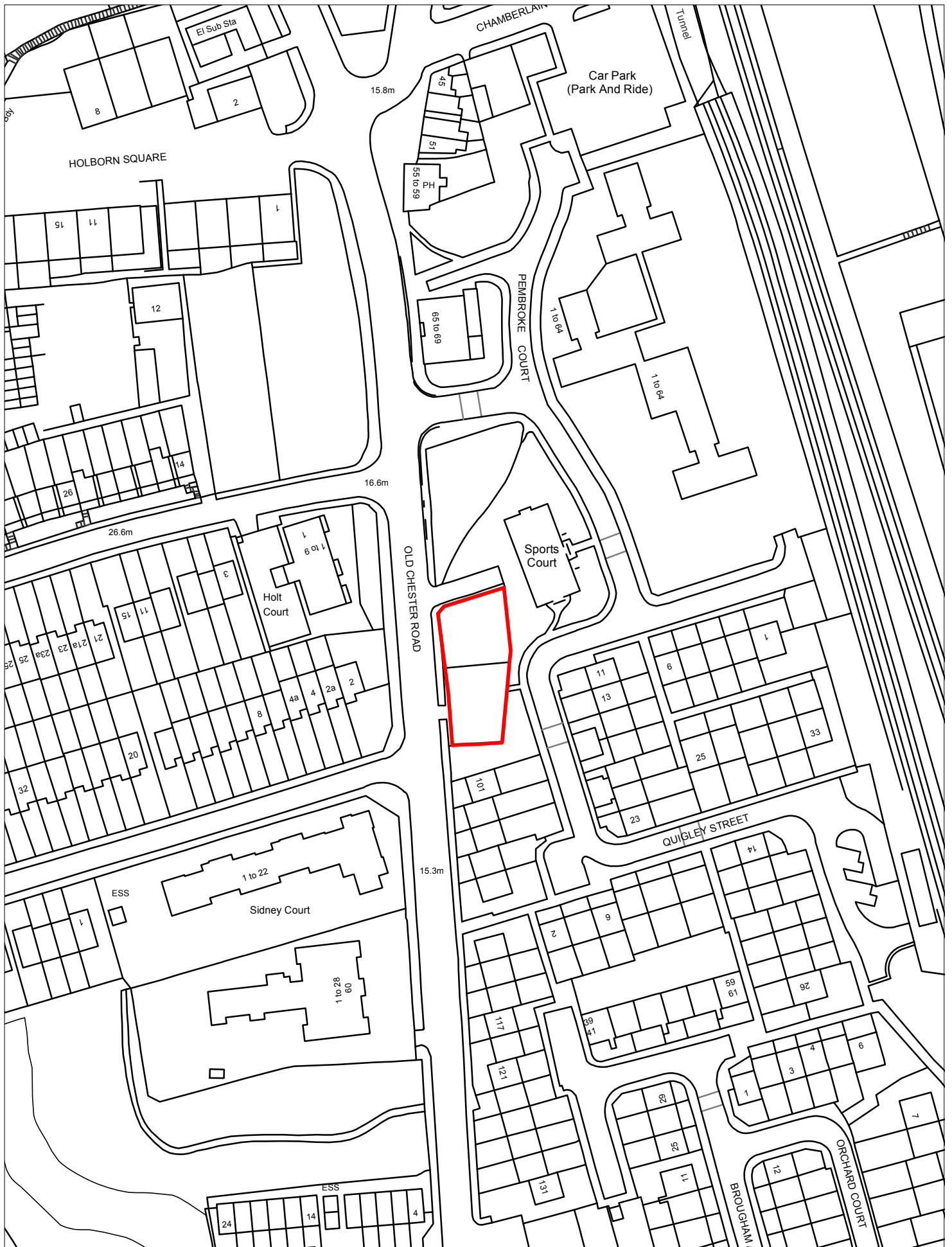
Scale 1:2500



775-165/16, Bedford Road, Rock Ferry-Rock Ferry

© Crown copyright and database rights 2016 Ordnance Survey 100019803

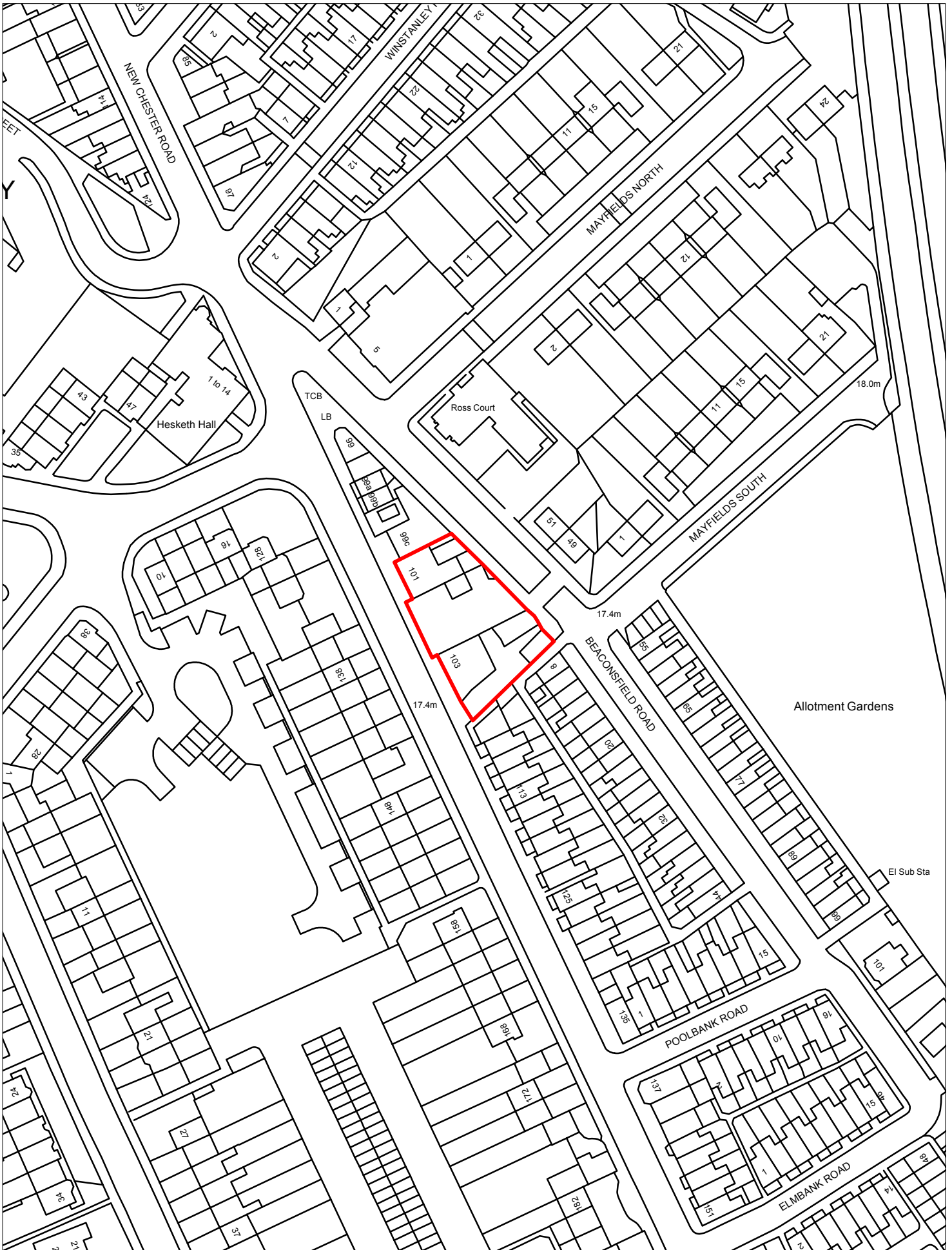
Scale 1:1250



776-89-91 Old Chester Road, Tranmere-Rock Ferry

© Crown copyright and database rights 2016 Ordnance Survey 100019803

Scale 1:1250



785-101-103 Kelvin Road/New Chester, New Ferry-Bromborough

© Crown copyright and database rights 2016 Ordnance Survey 100019803

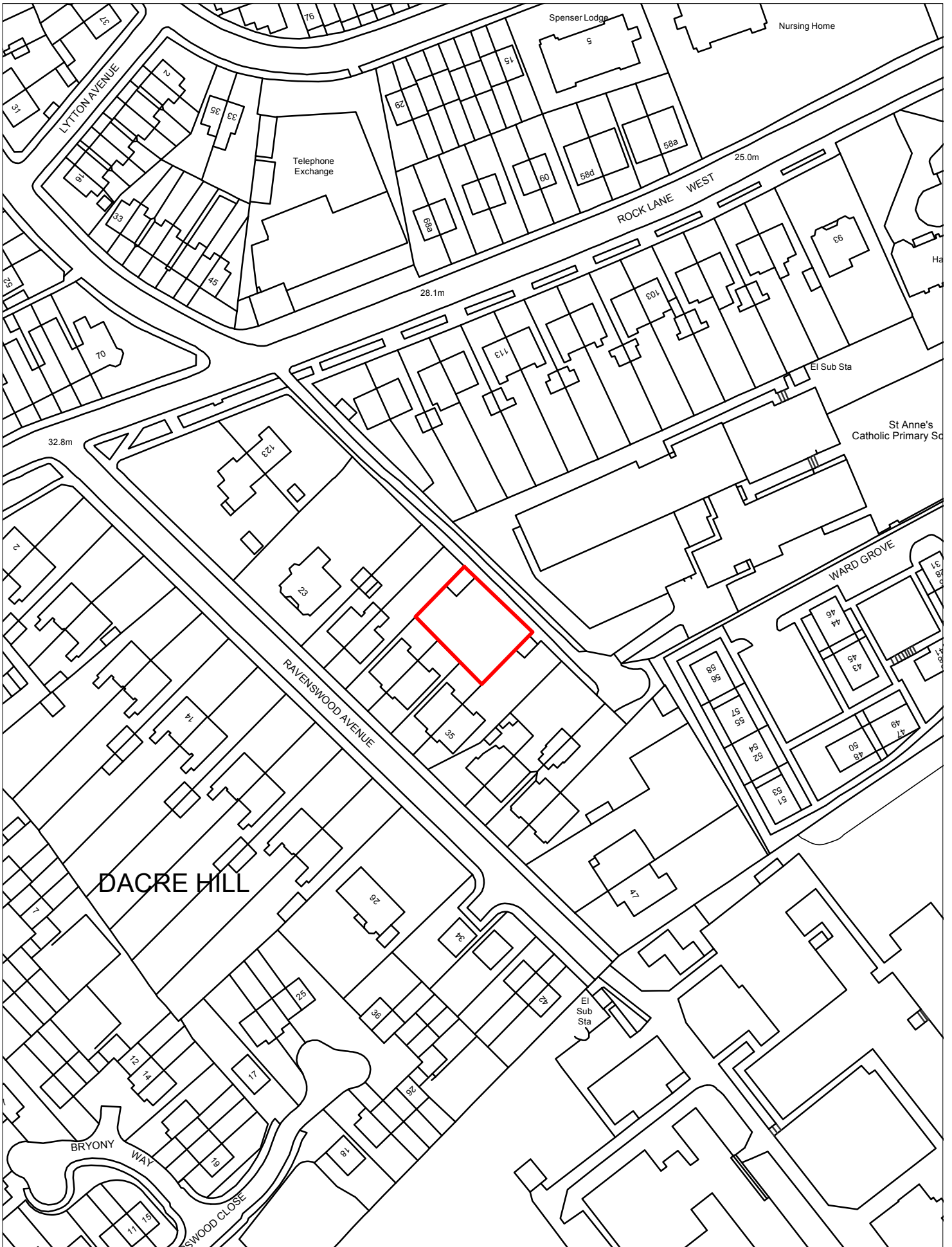
Scale 1:1250



806-99c New Chester Road, New Ferry-Bromborough

© Crown copyright and database rights 2016 Ordnance Survey 100019803

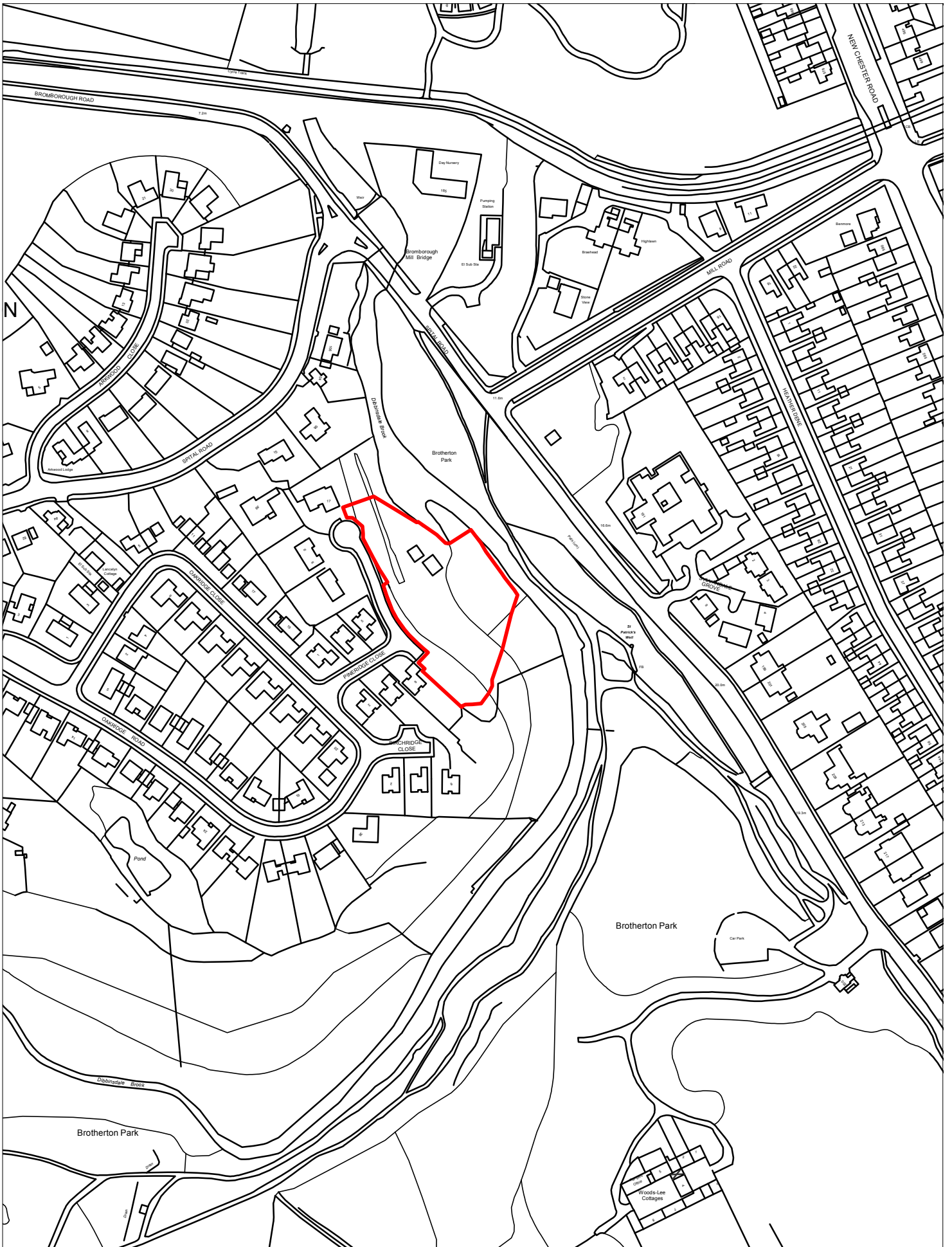
Scale 1:1250



820-Land to Rear 29 Ravenswood Avenue, Rock Ferry-Rock Ferry

© Crown copyright and database rights 2016 Ordnance Survey 100019803

Scale 1:1250

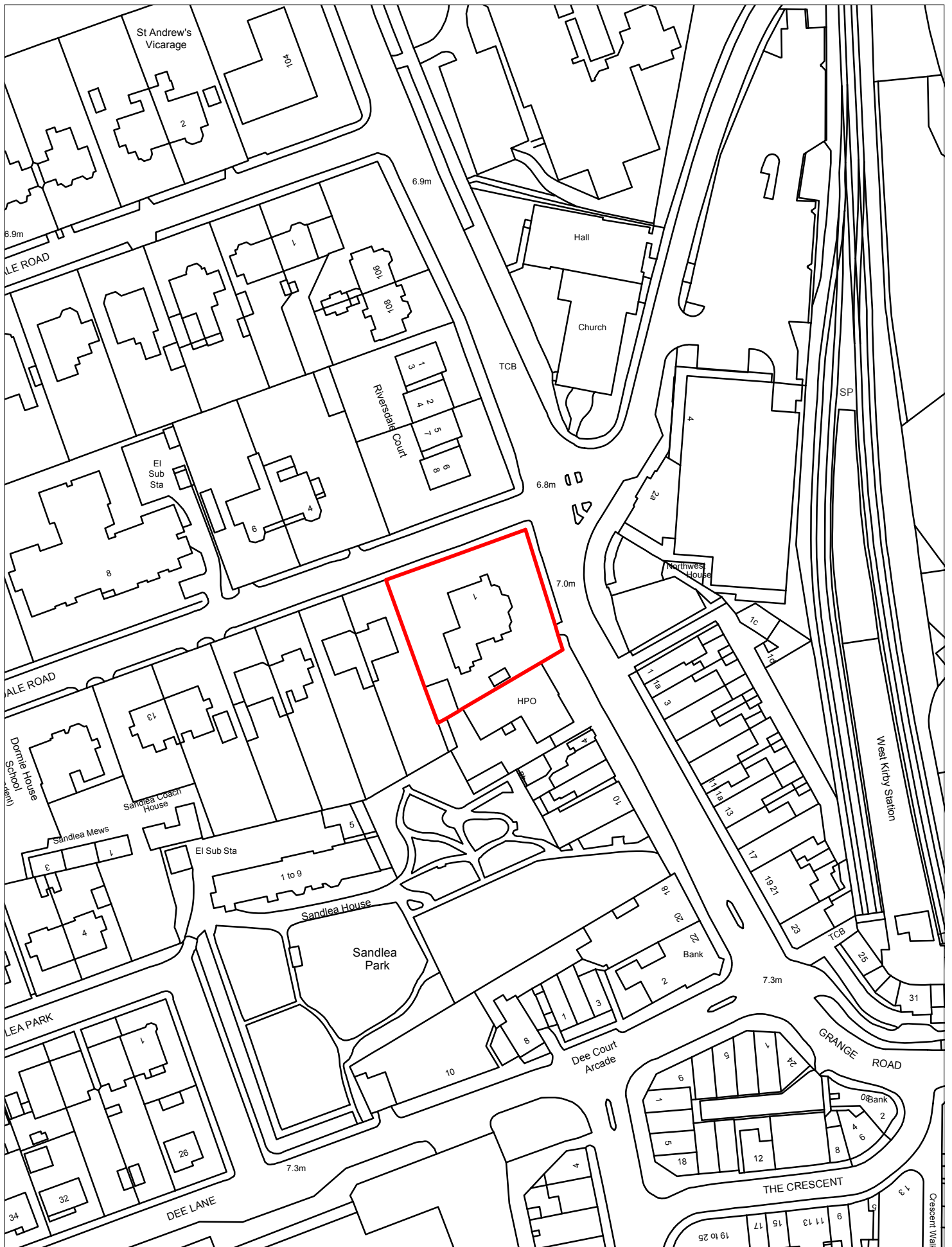


887-Land at Pineridge Close, Spital-Bromborough

© Crown copyright and database rights 2016 Ordnance Survey 100019803

Scale 1:2500

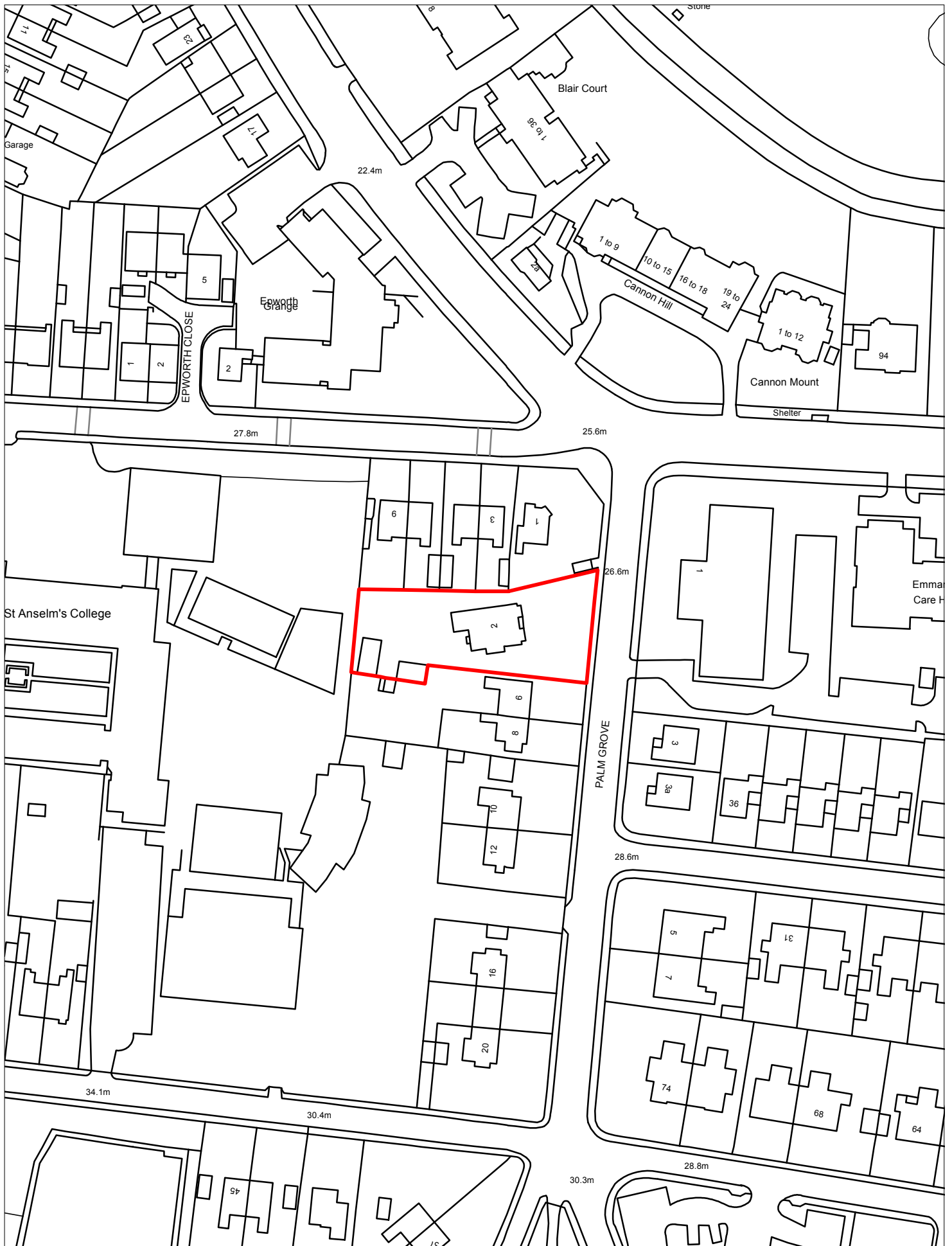




888-Coolen, Riversdale Road, West Kirby-Hoylake and Meols

© Crown copyright and database rights 2016 Ordnance Survey 100019803

Scale 1:1250



889-2 Palm Grove, Oxtou-Cloughton

© Crown copyright and database rights 2016 Ordnance Survey 100019803

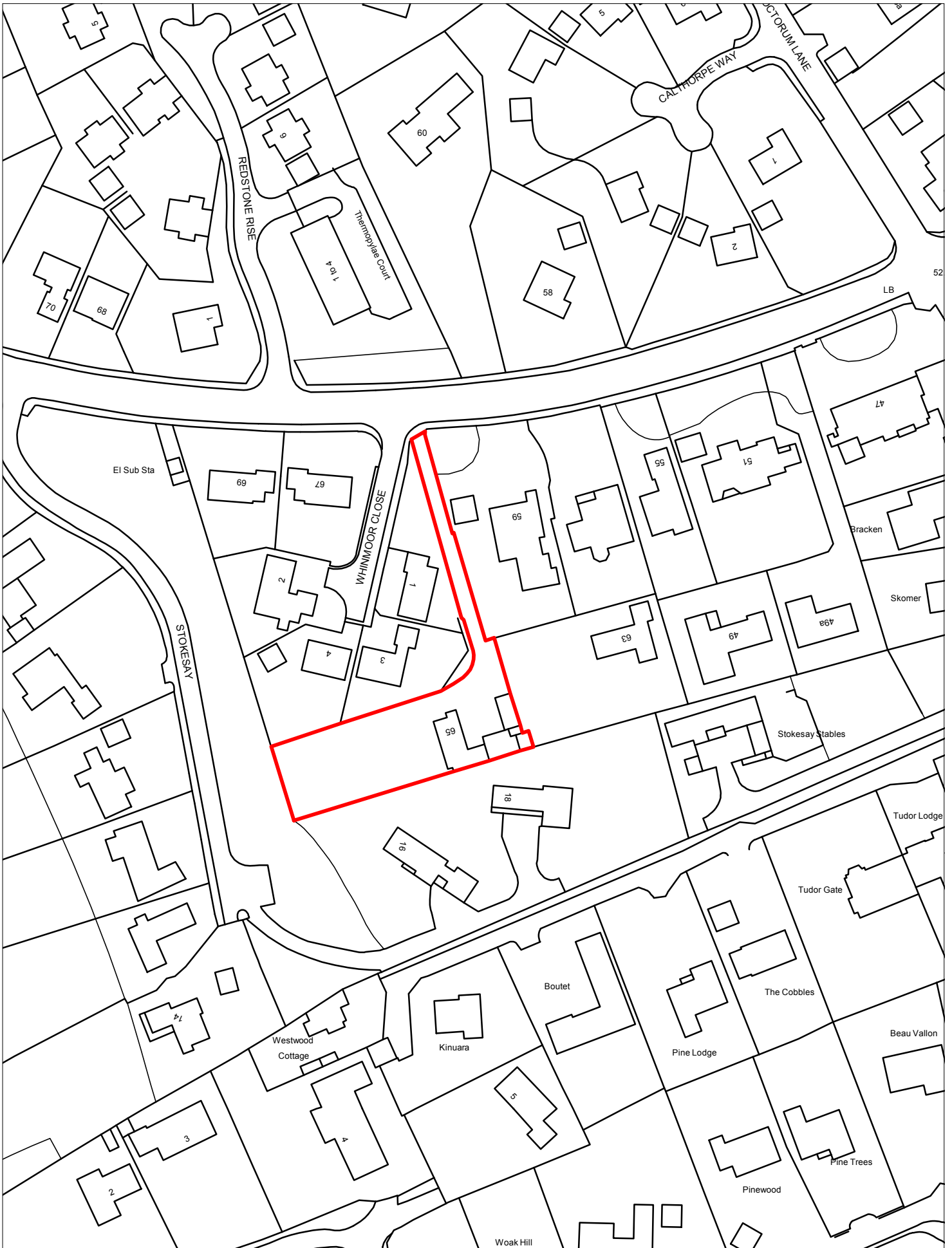
Scale 1:1250



890-1-3 Shrewsbury Road, Oxton-Oxton

© Crown copyright and database rights 2016 Ordnance Survey 100019803

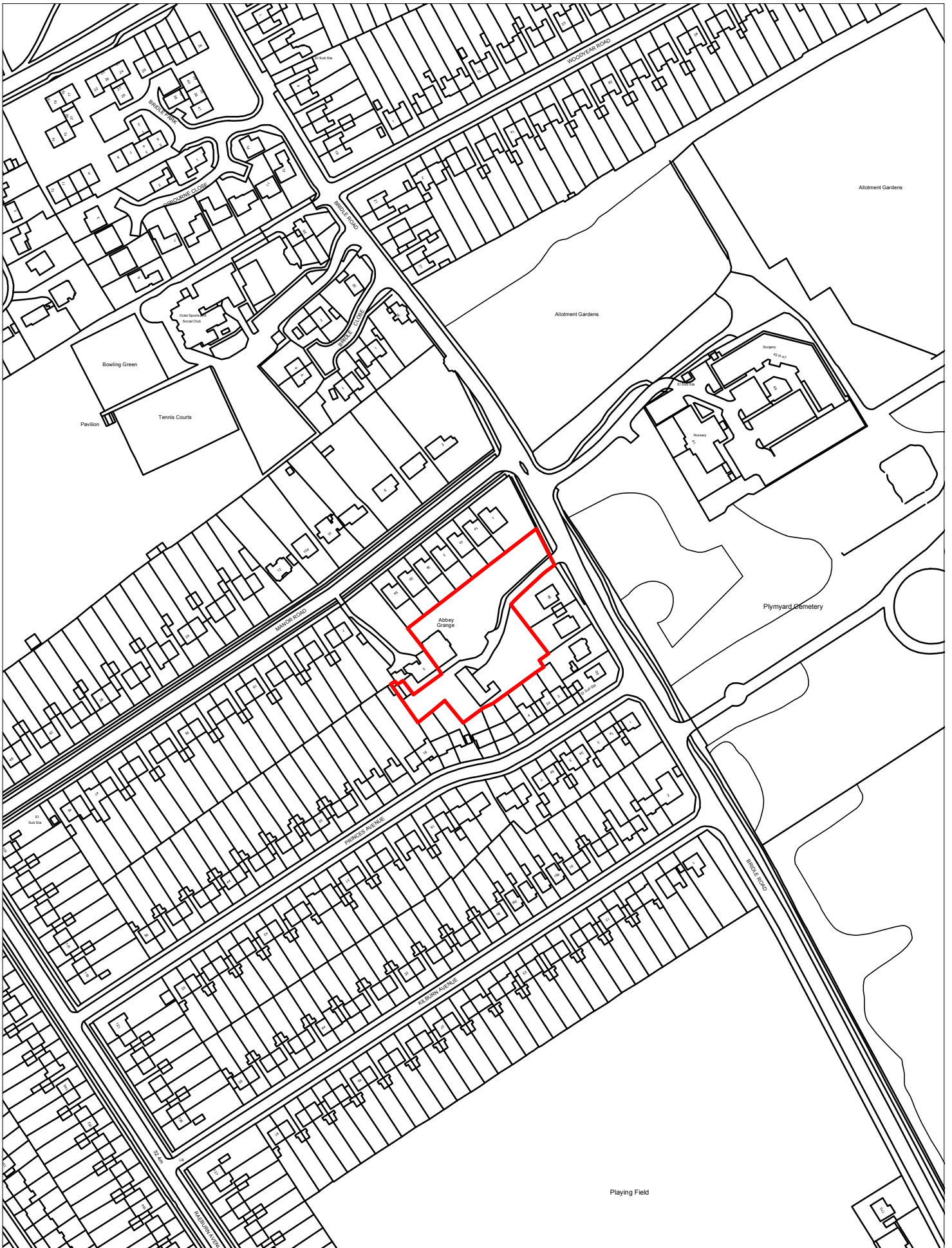
Scale 1:1250



893-The Coppice, 65 Vyner Road South, Oxtou-Claughton

© Crown copyright and database rights 2016 Ordnance Survey 100019803

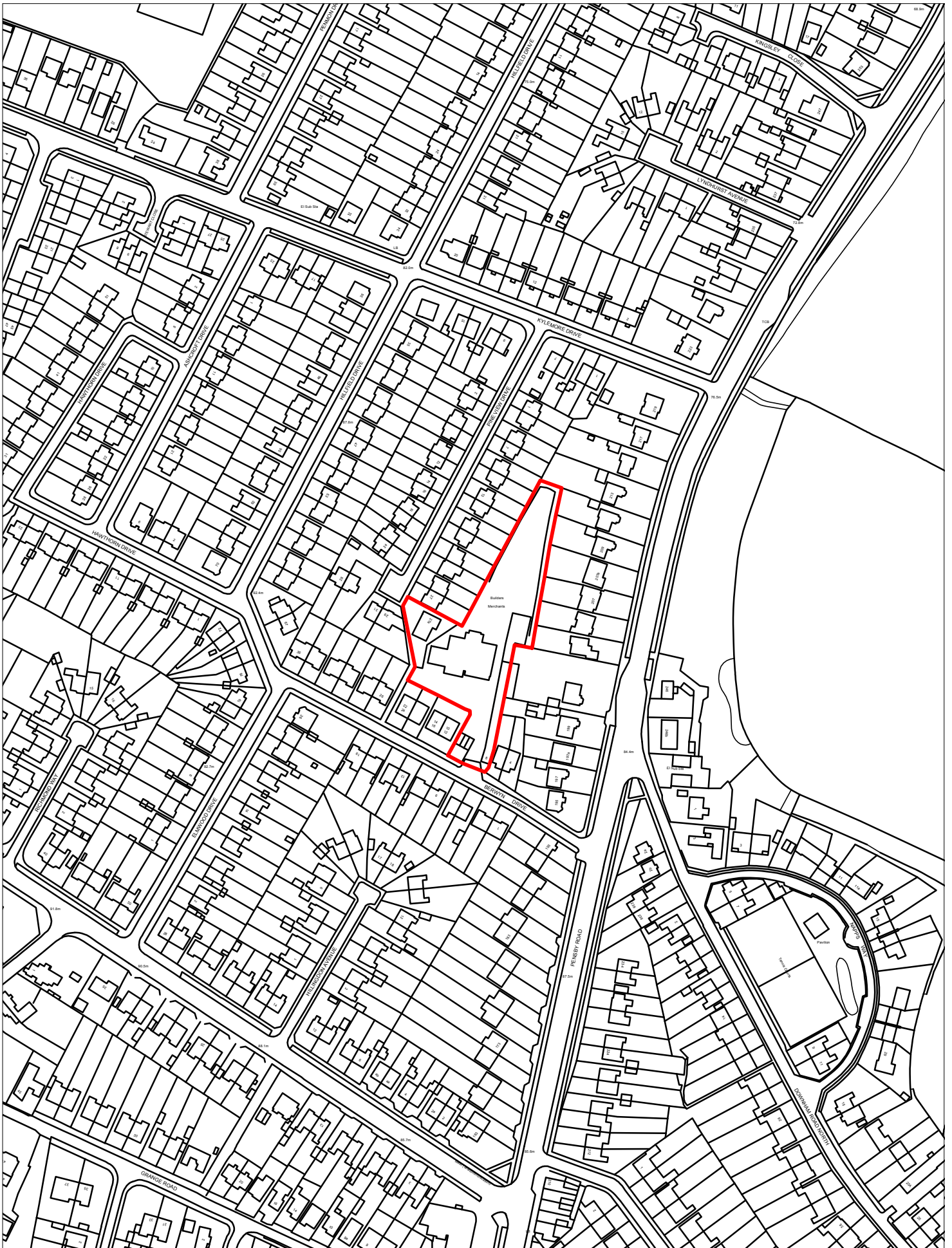
Scale 1:1250



894-Abbey Grange, Bridle Road, Eastham-Eastham

© Crown copyright and database rights 2016 Ordnance Survey 100019803

Scale 1:2500



898-Builders Yard, 8 Berwyn Drive, Pensby-Pensby and Thingwall

© Crown copyright and database rights 2016 Ordnance Survey 100019803

Scale 1:2500