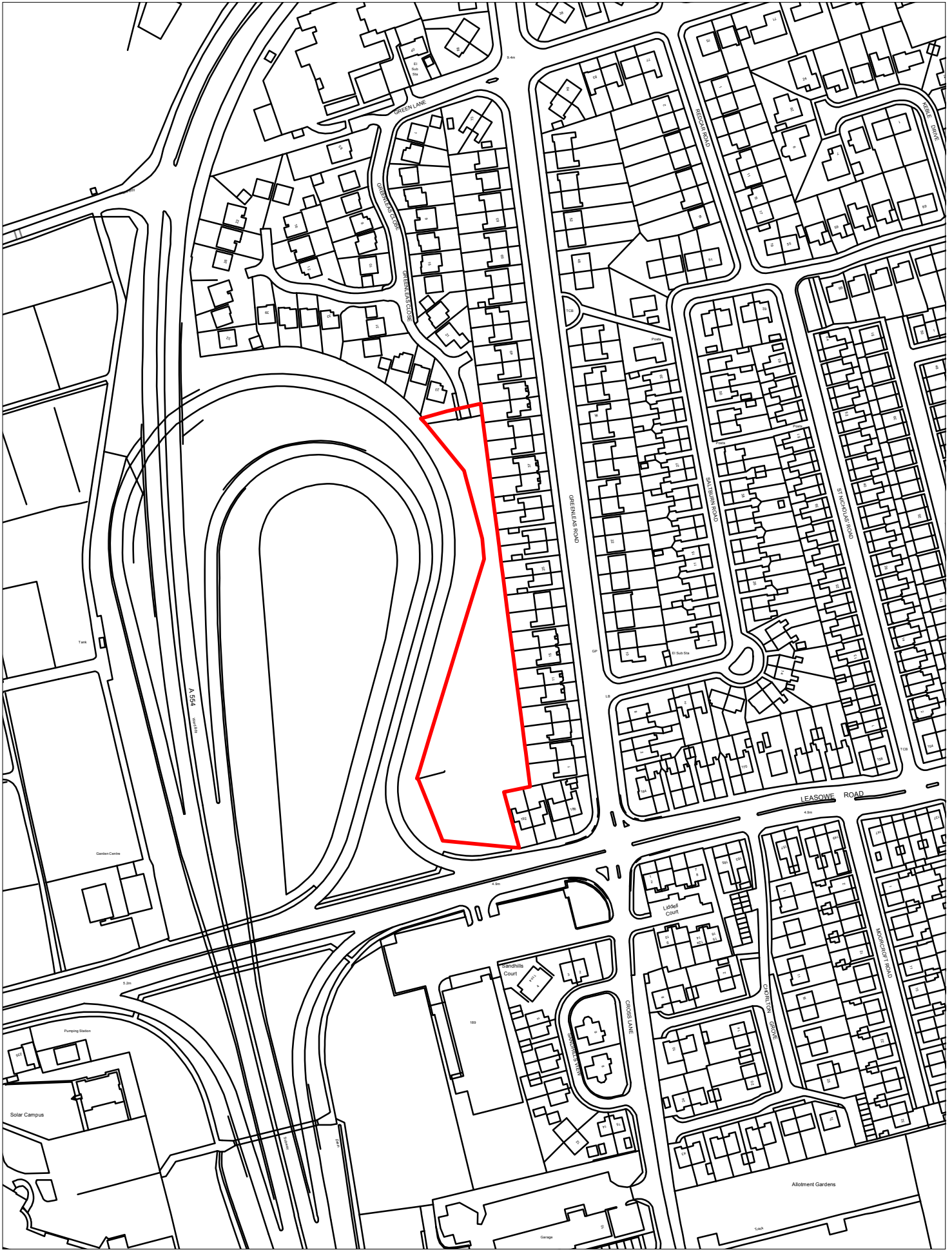


651-Land to Rear Lighthouse Public House, Wallasey Village, Wallasey-Wallasey

© Crown copyright and database rights 2016 Ordnance Survey 100019803

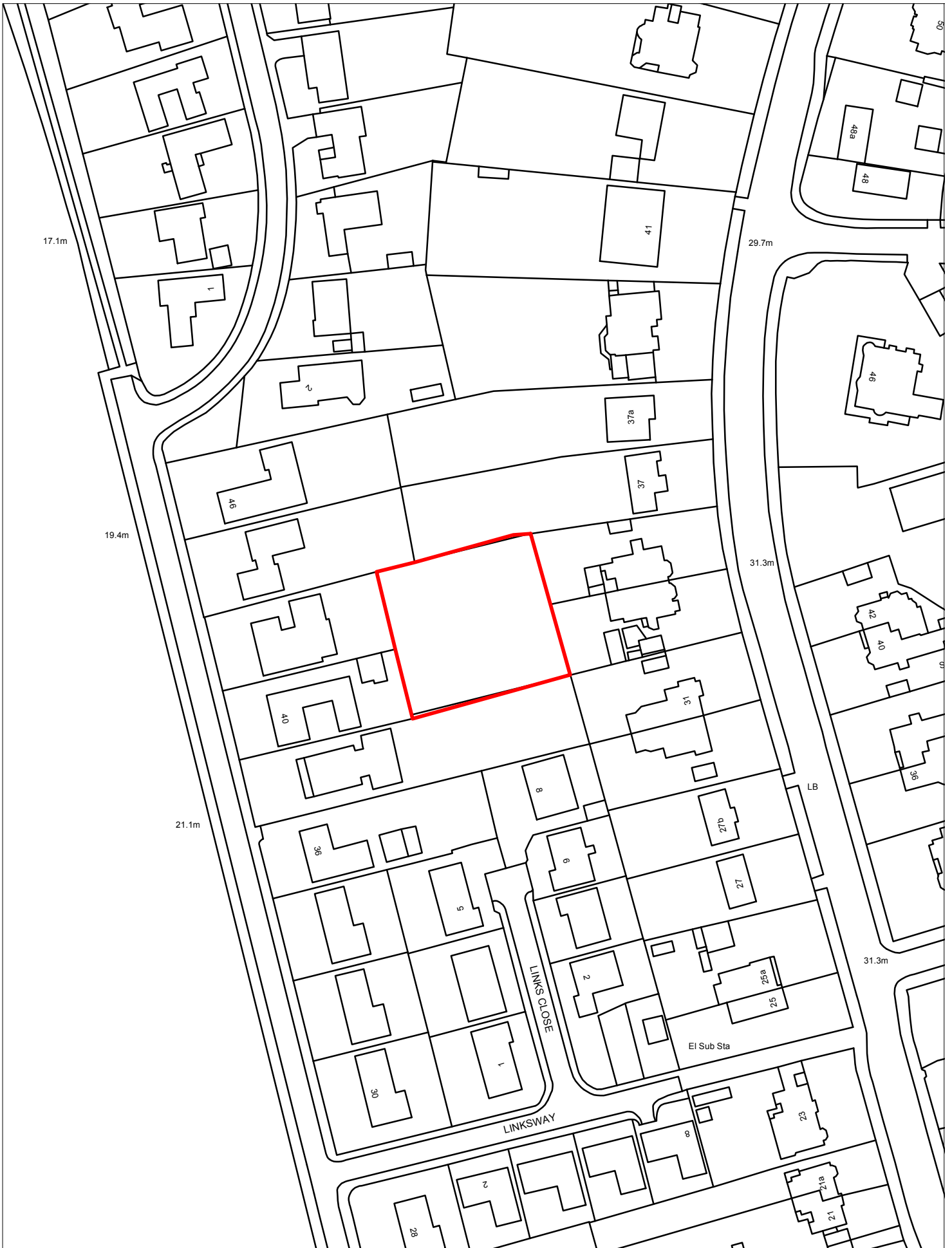
Scale 1:1250



652-Land at Wallasey Loop, Greenleas Close, Wallasey-Wallasey

© Crown copyright and database rights 2016 Ordnance Survey 100019803

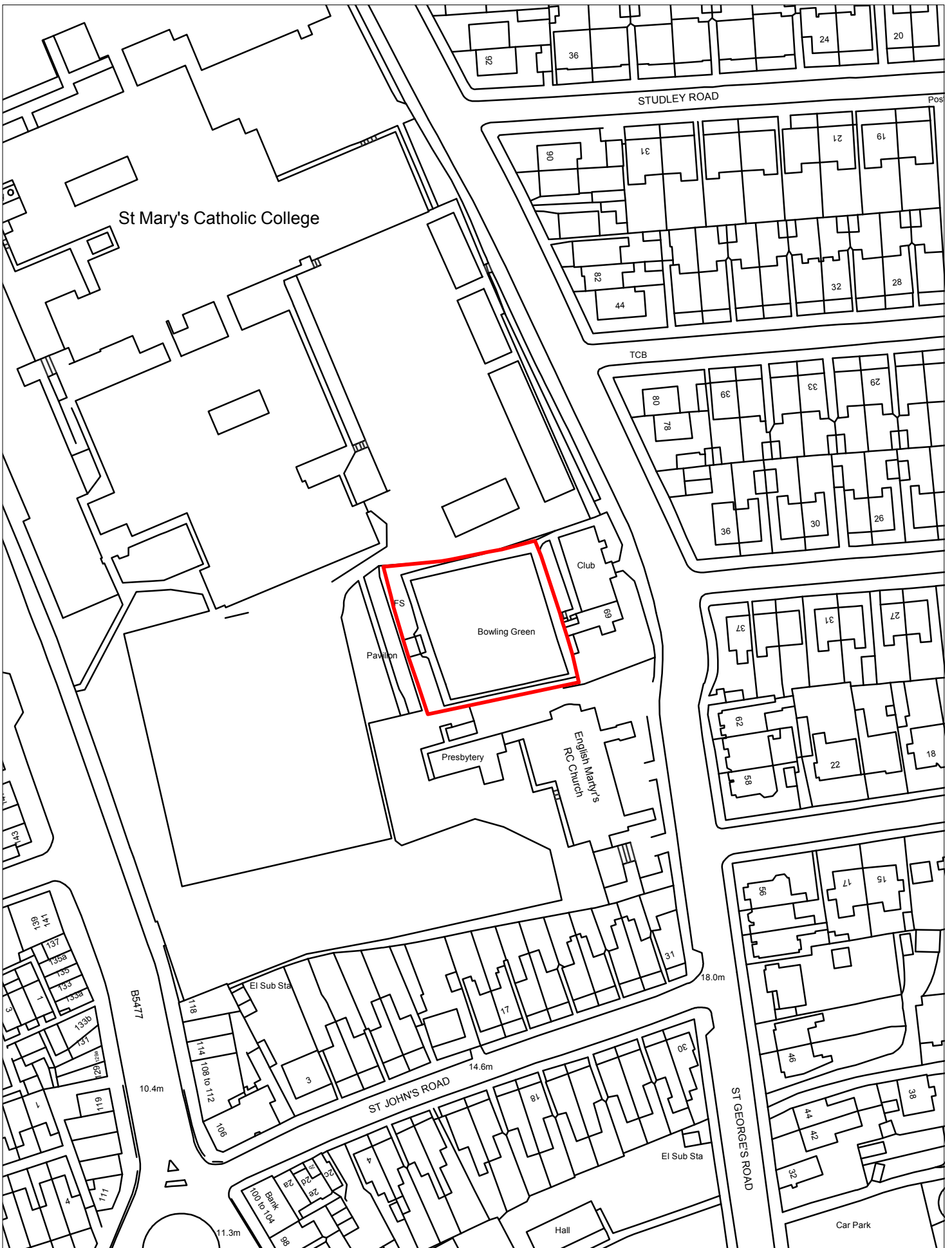
Scale 1:2500



654-Land East of 40 to 42, Sea Road, Wallasey-Wallasey

© Crown copyright and database rights 2016 Ordnance Survey 100019803

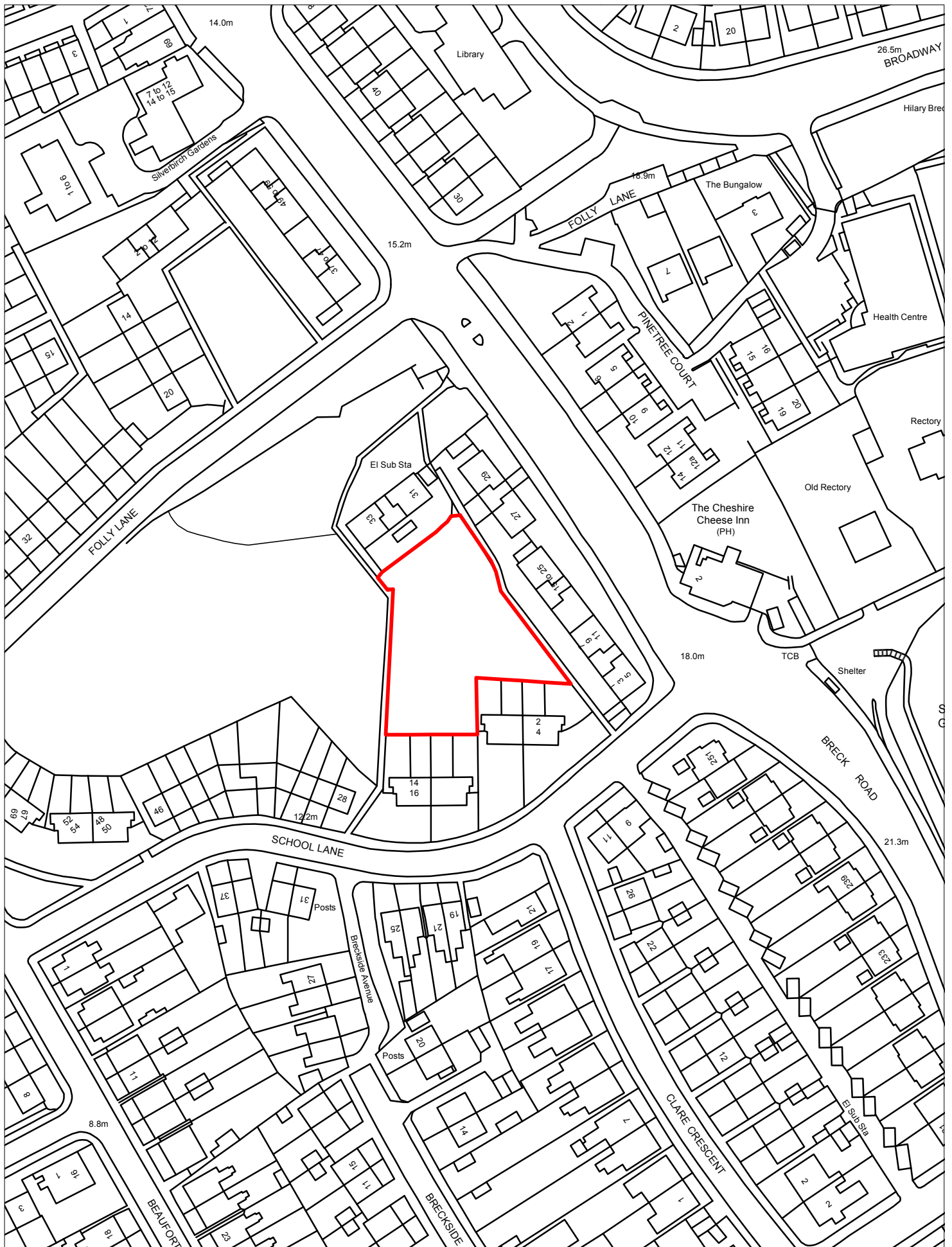
Scale 1:1250



655-Bowling Green, St Georges Road, Wallasey-Wallasey

© Crown copyright and database rights 2016 Ordnance Survey 100019803

Scale 1:1250



656-Rear of 2-16 School Lane, Wallasey-Wallasey

© Crown copyright and database rights 2016 Ordnance Survey 100019803

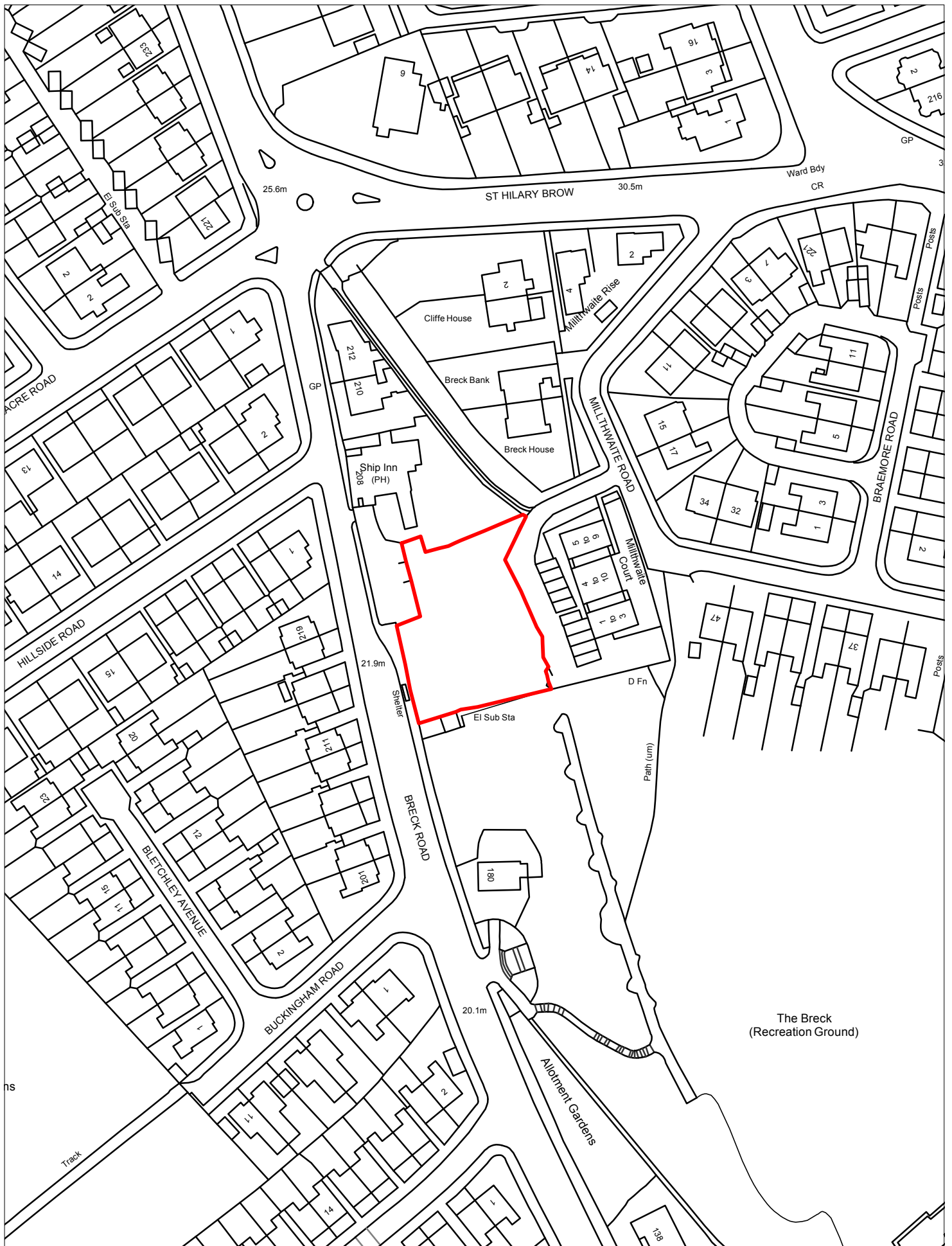
Scale 1:1250



657-North of 31-33, Wallasey Village, Wallasey-Wallasey

© Crown copyright and database rights 2016 Ordnance Survey 100019803

Scale 1:1250



658-Land Adjacent to Ship Inn Public House, Breck Road, Wallasey-Liscard

© Crown copyright and database rights 2016 Ordnance Survey 100019803

Scale 1:1250

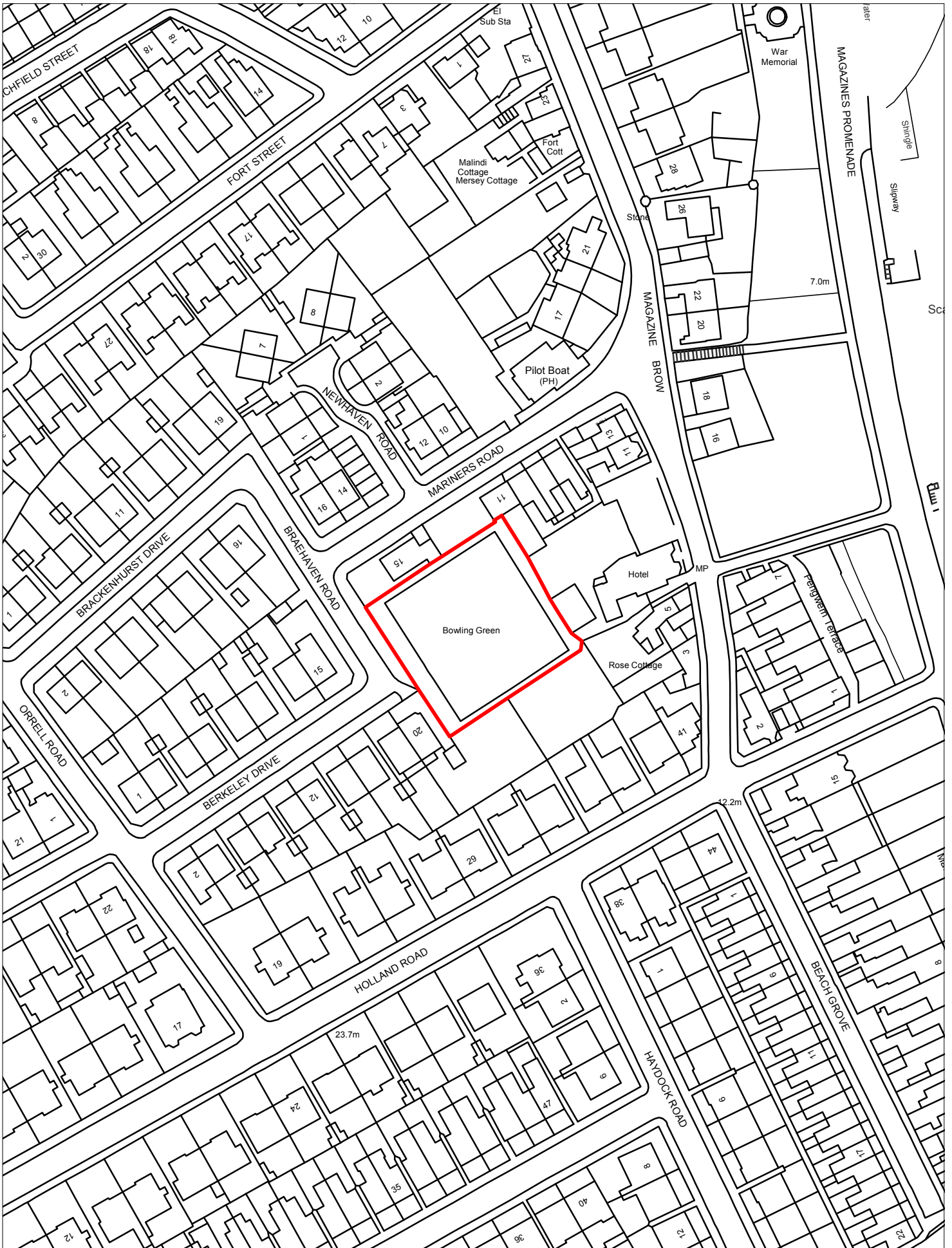


660-Land at Gorsehill Road, New Brighton-New Brighton

© Crown copyright and database rights 2016 Ordnance Survey 100019803

Scale 1:2500

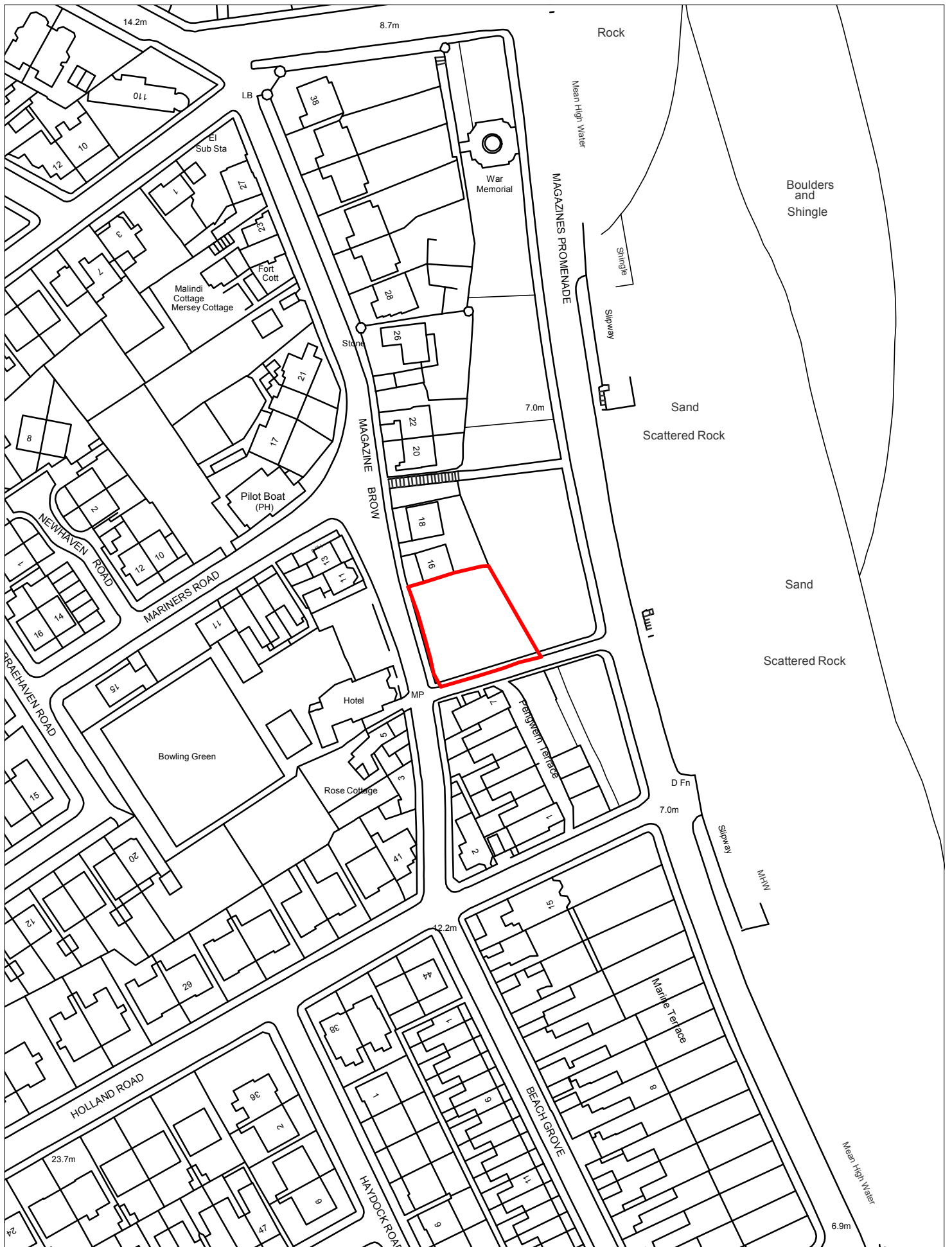




662-Bowling Green, Braehaven Road, New Brighton-New Brighton

© Crown copyright and database rights 2016 Ordnance Survey 100019803

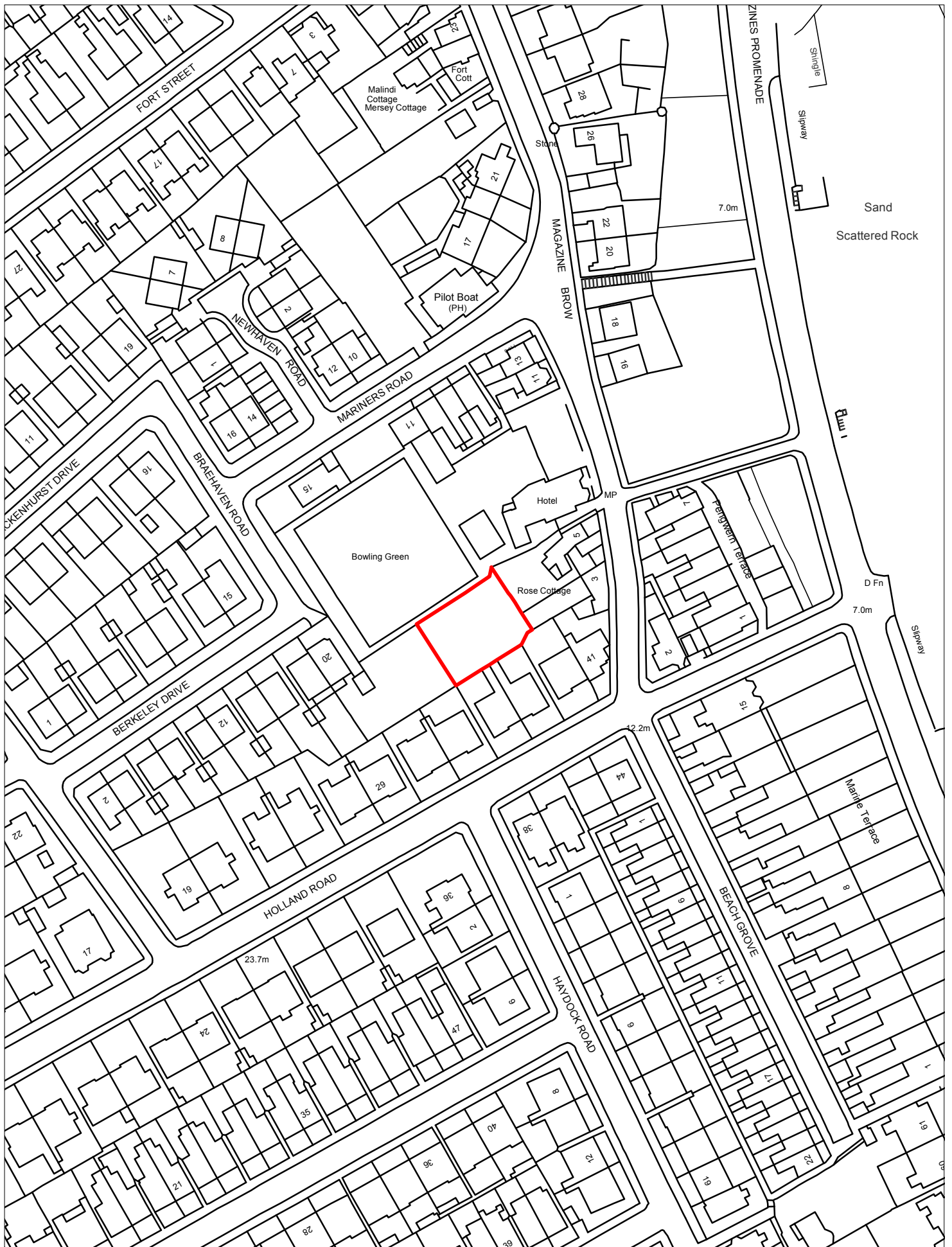
Scale 1:1250



663-Land Adjacent 16, Magazine Brow, New Brighton-New Brighton

© Crown copyright and database rights 2016 Ordnance Survey 100019803

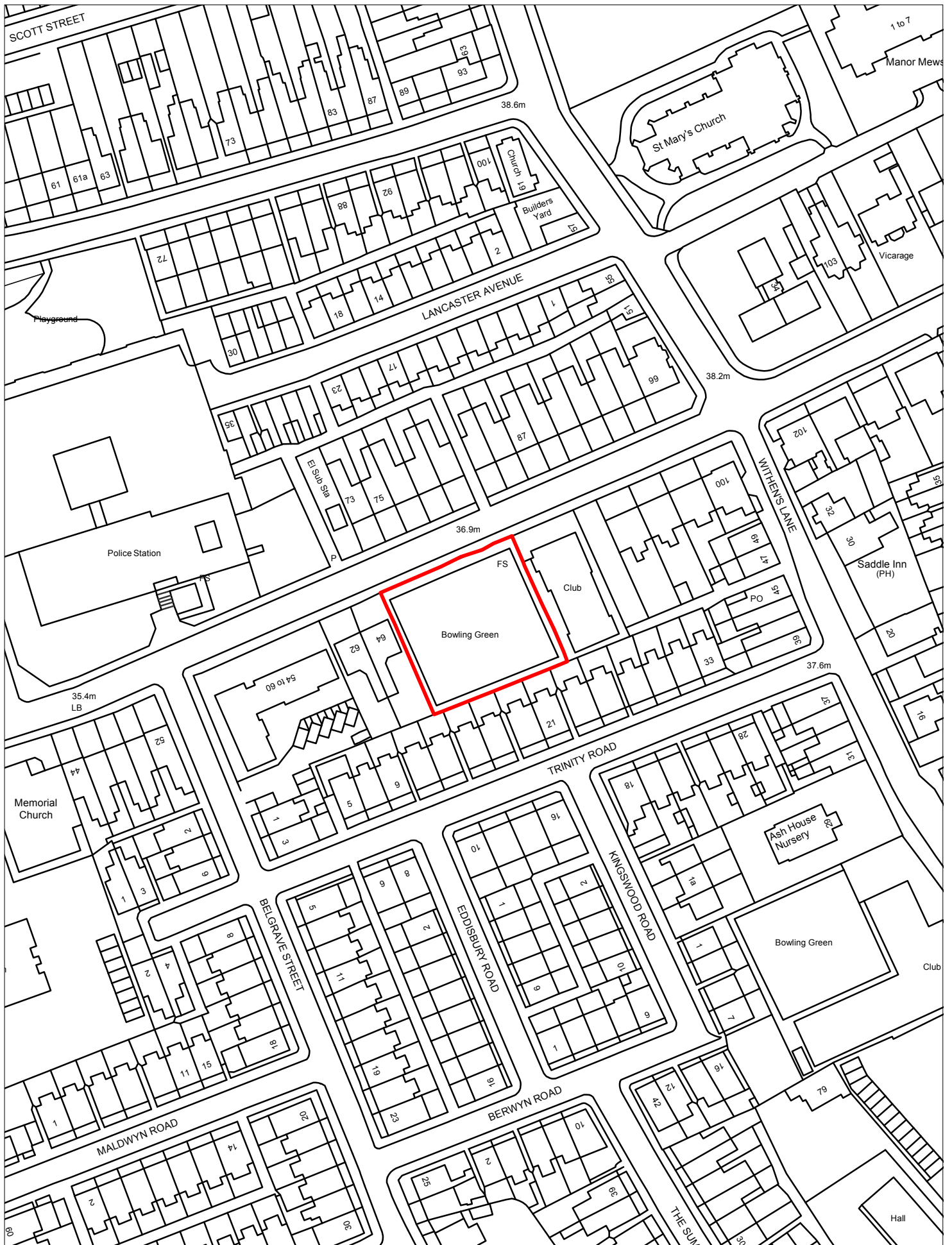
Scale 1:1250



664-Land to Rear of Rose Cottage, Magazine Brow, New Brighton-New Brighton

© Crown copyright and database rights 2016 Ordnance Survey 100019803

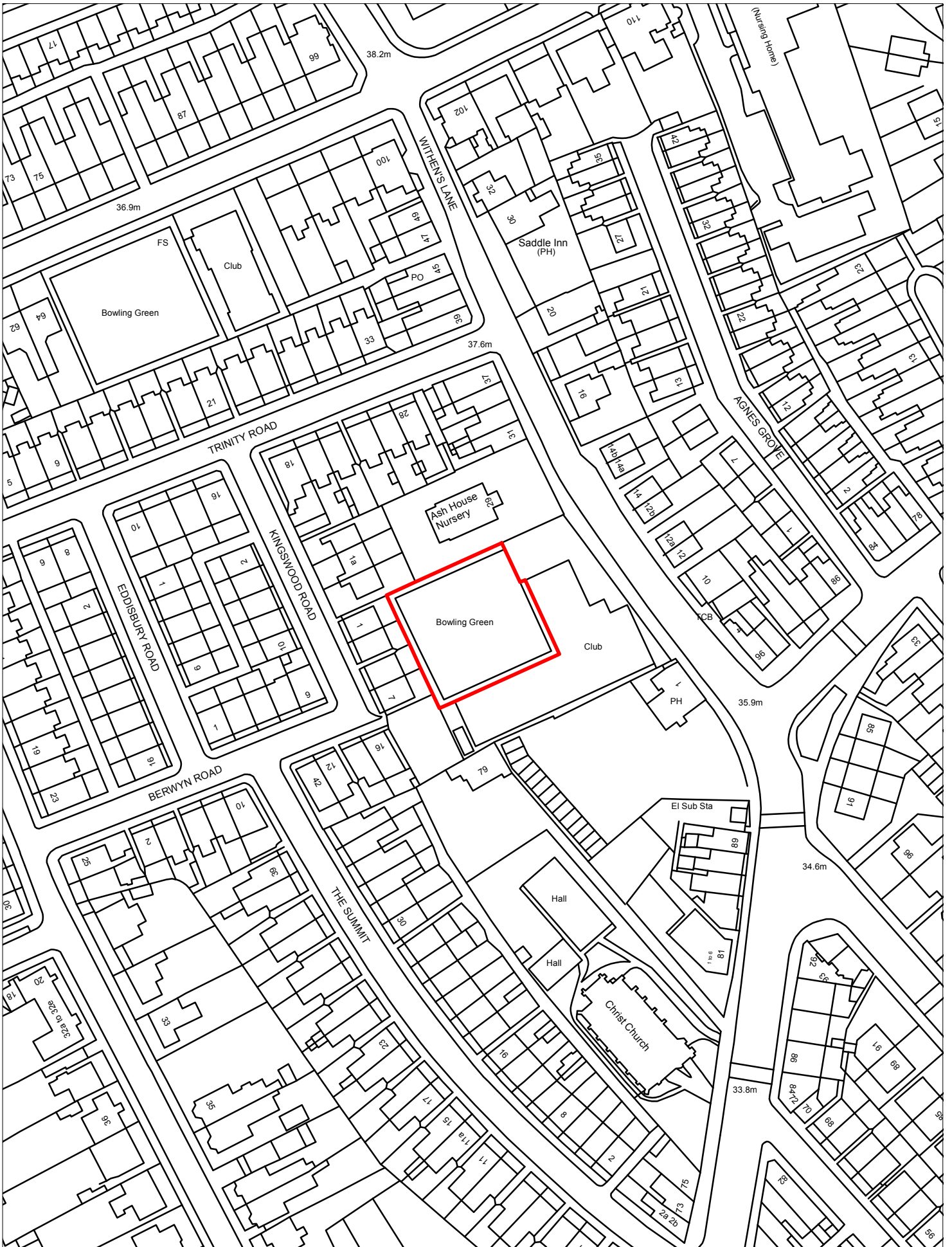
Scale 1:1250



665-Bowling Green, Manor Road, Liscard-Liscard

© Crown copyright and database rights 2016 Ordnance Survey 100019803

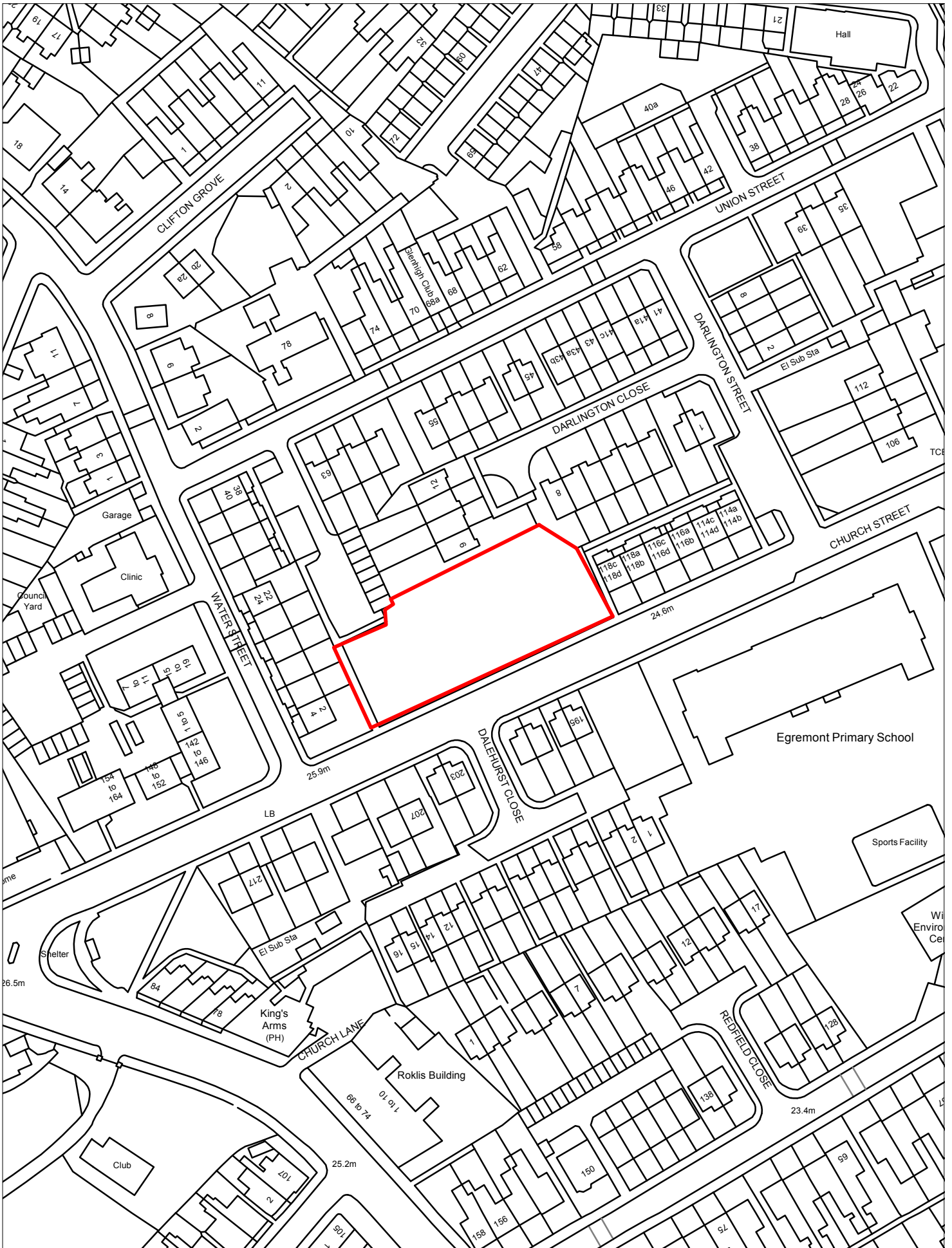
Scale 1:1250



666-Bowling Green, Withens Lane, Liscard-Liscard

© Crown copyright and database rights 2016 Ordnance Survey 100019803

Scale 1:1250



667-Land between Darlington Street and Church Road, Egremont,-Liscard

© Crown copyright and database rights 2016 Ordnance Survey 100019803

Scale 1:1250



668-Land Fronting Brighton Street (Site 3), Seacombe-Seacombe

© Crown copyright and database rights 2016 Ordnance Survey 100019803

Scale 1:1250

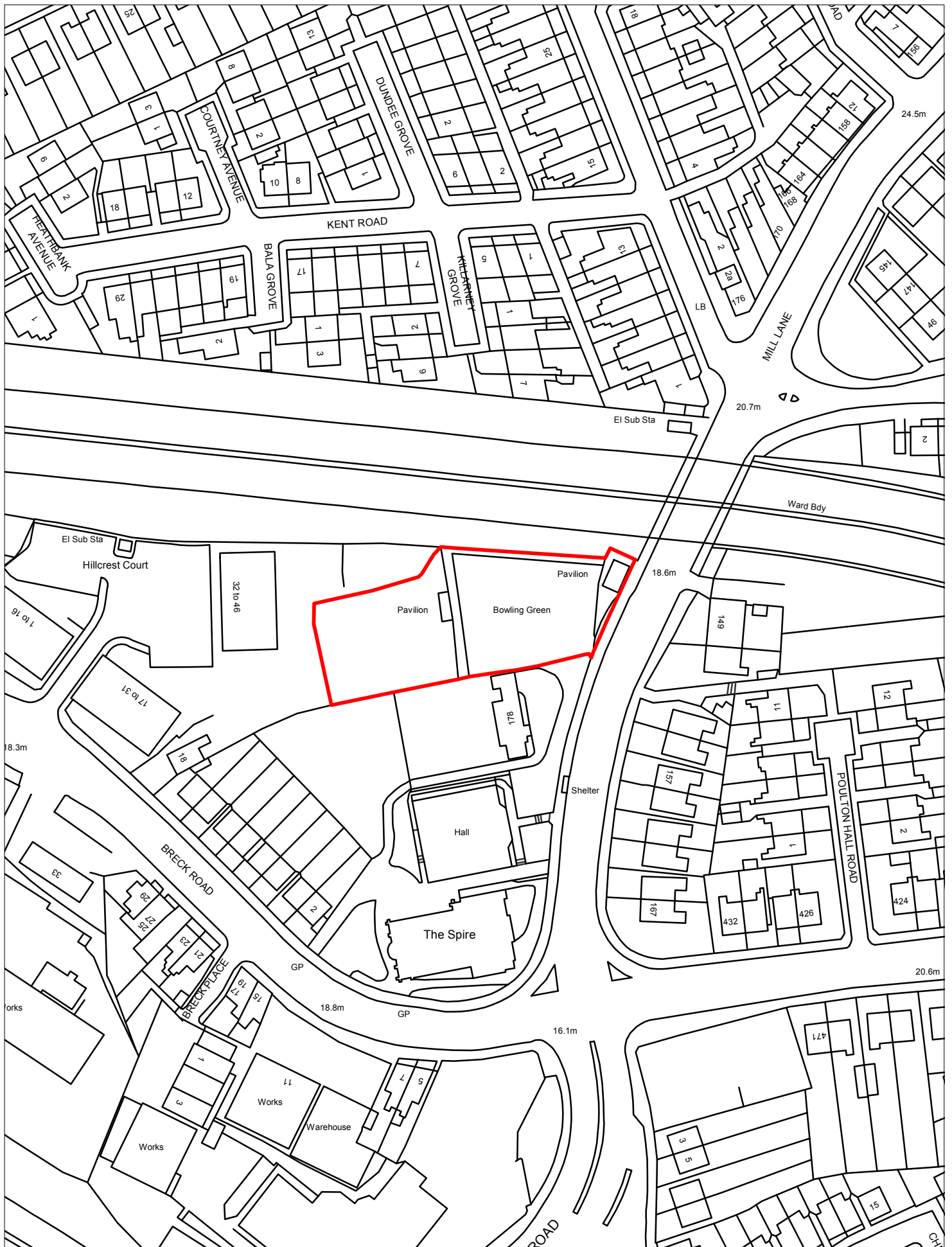


669-Land Fronting Brighton Street (Site 4), Seacombe-Seacombe

© Crown copyright and database rights 2016 Ordnance Survey 100019803

Scale 1:1250





670-Bowling Green, Mill Lane, Liscard-Seacombe

© Crown copyright and database rights 2016 Ordnance Survey 100019803

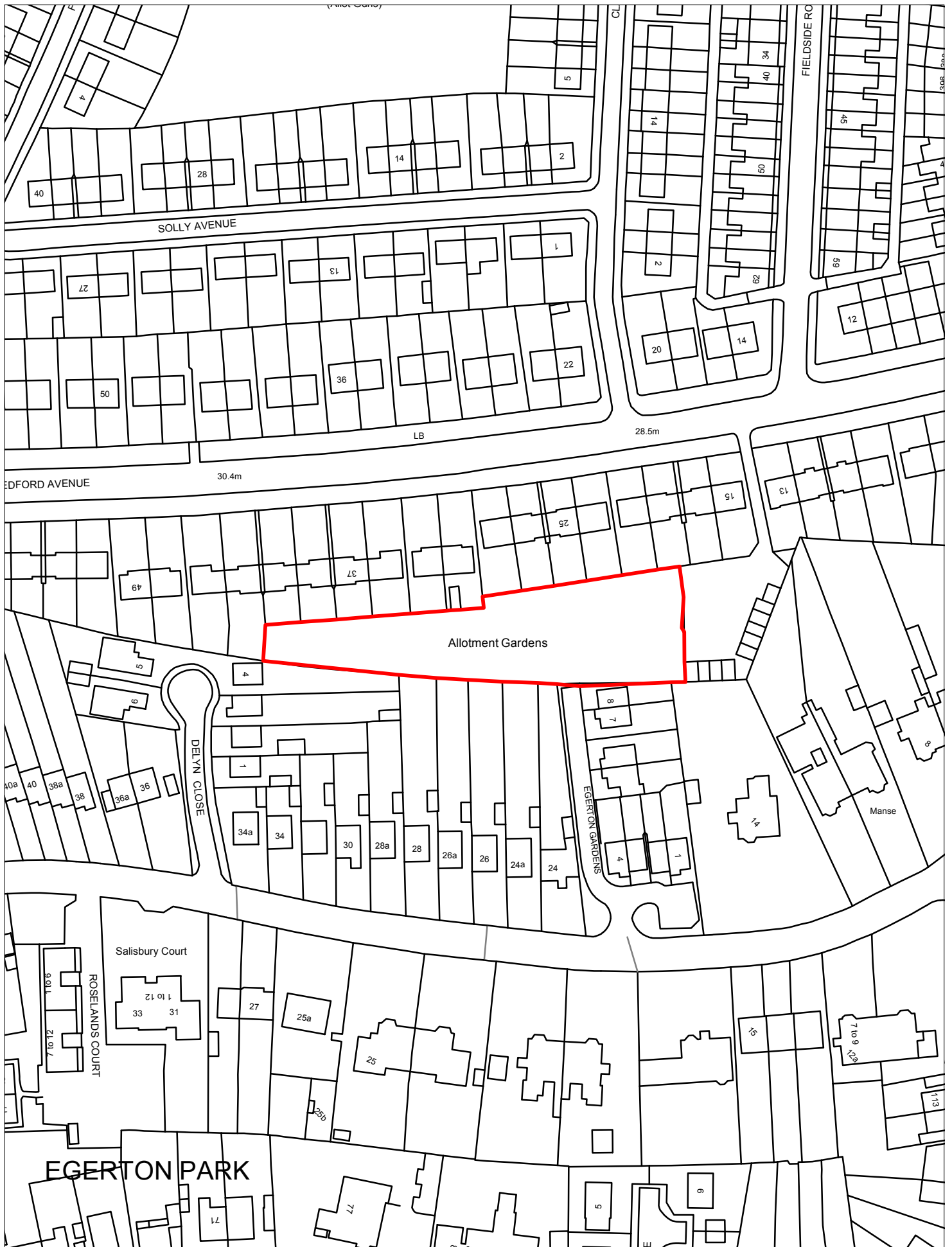
Scale 1:1250



671-Albany Bowling Club, Westdale Road, Rock Ferry-Rock Ferry

© Crown copyright and database rights 2016 Ordnance Survey 100019803

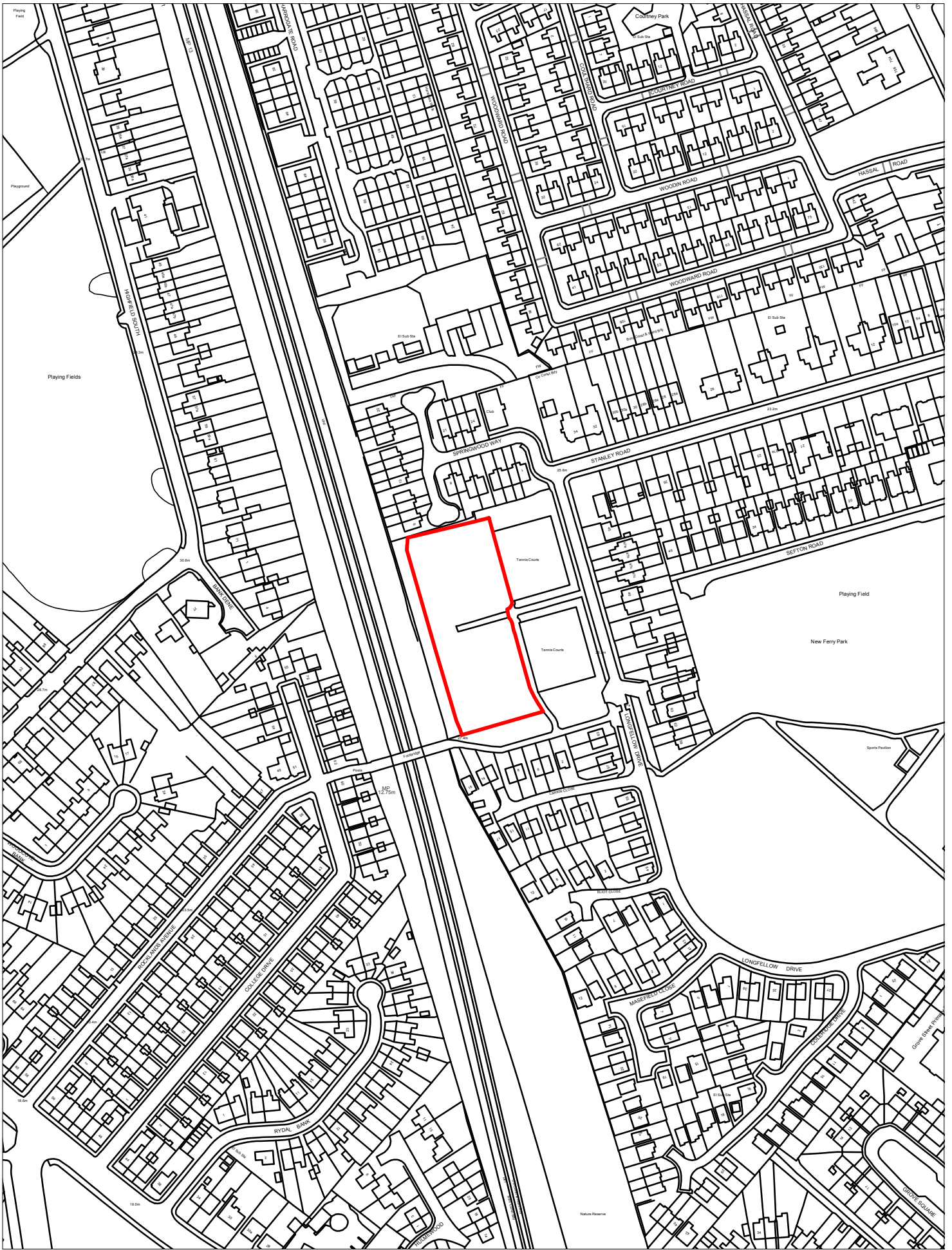
Scale 1:1250



672-Land North of Egerton Grove, Rock Ferry-Rock Ferry

© Crown copyright and database rights 2016 Ordnance Survey 100019803

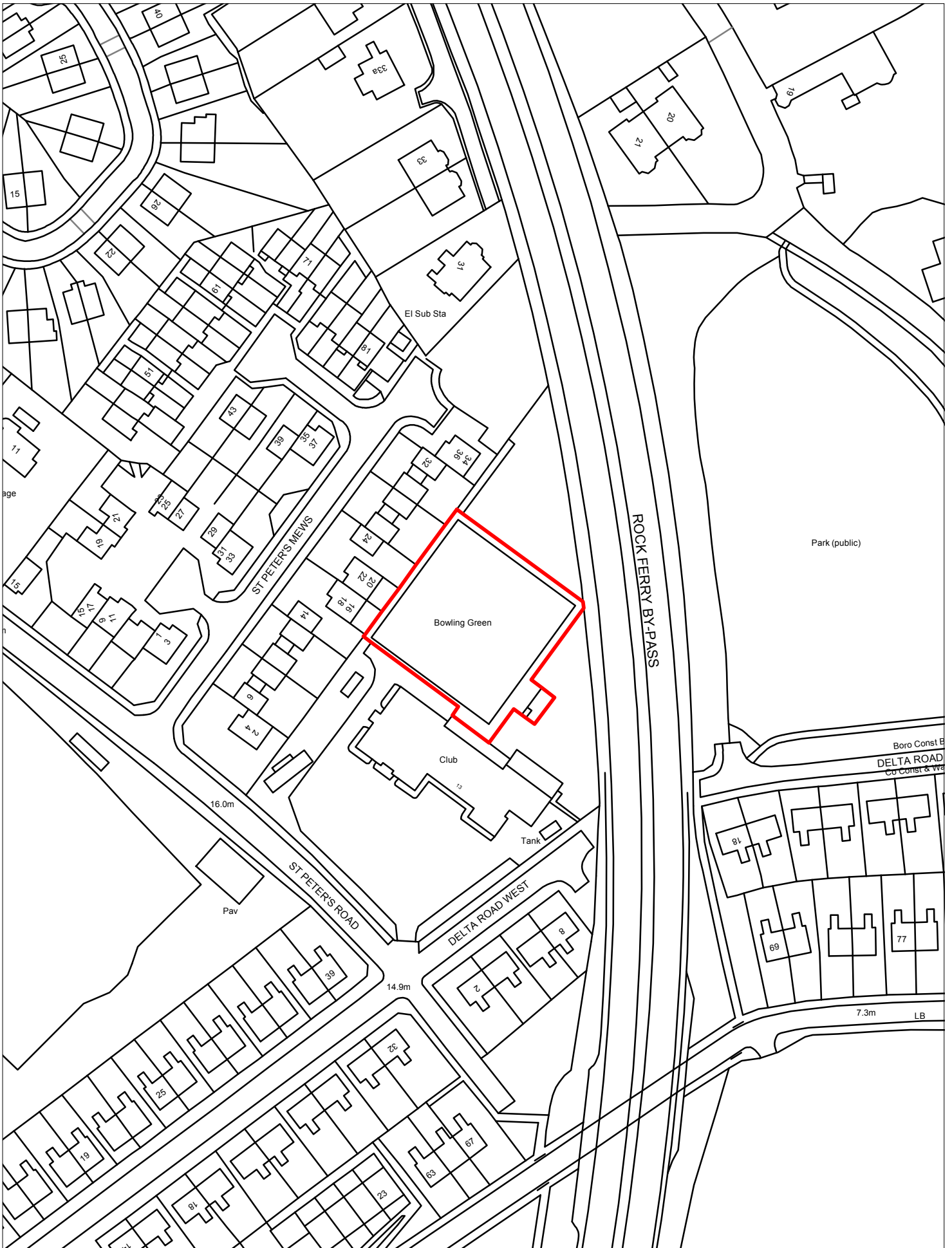
Scale 1:1250



673-Stanley Park Former Bowling Greens, Longfellow Drive, Bromborough-Bromborough

© Crown copyright and database rights 2016 Ordnance Survey 100019803

Scale 1:2500



674-Cammell Laird Bowling Green, St. Peters Road, Rock Ferry-Rock Ferry

© Crown copyright and database rights 2016 Ordnance Survey 100019803

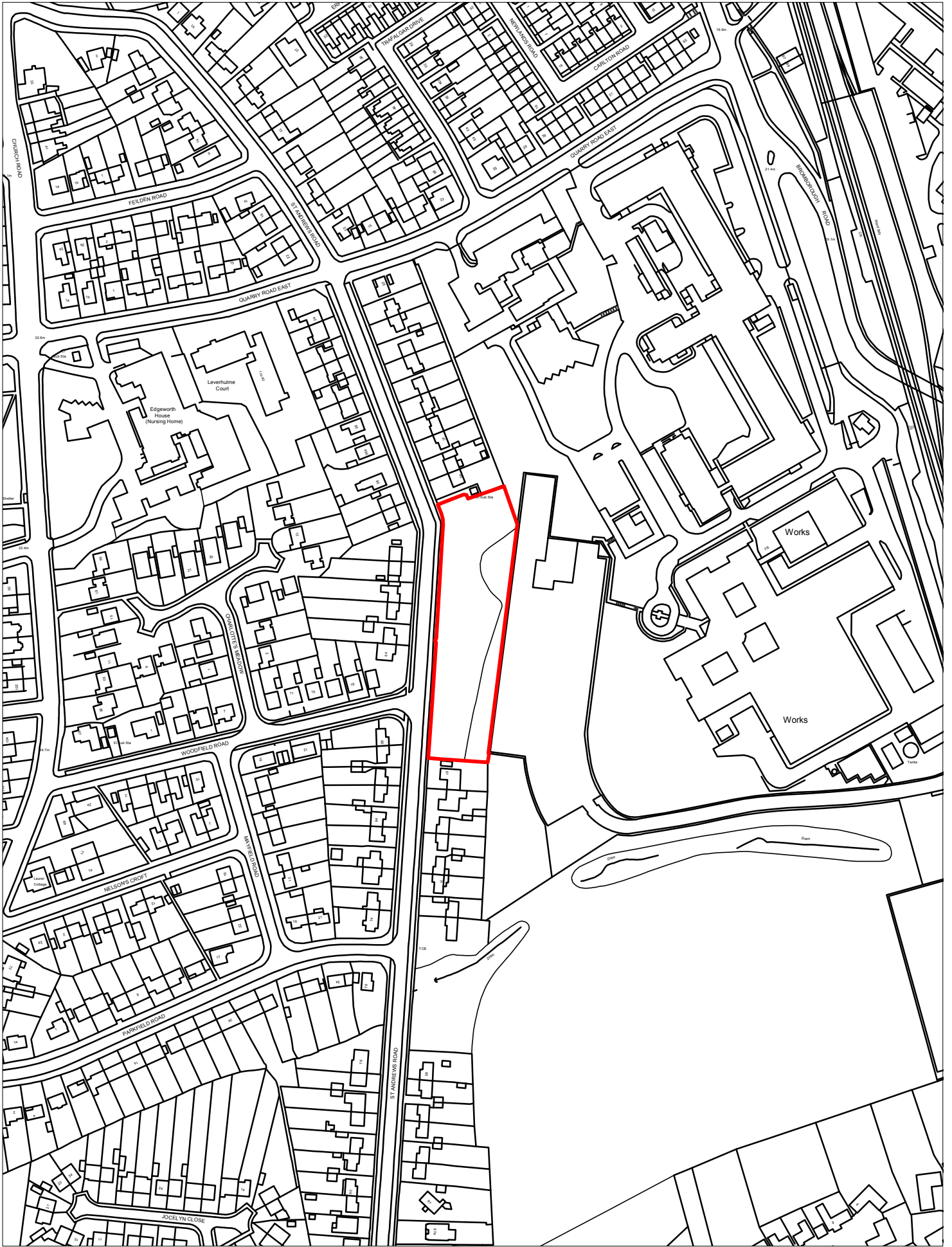
Scale 1:1250



675-Greendale Road Bowling Green, Greendale Road, Port Sunlight-Bromborough

© Crown copyright and database rights 2016 Ordnance Survey 100019803

Scale 1:1250



676-South of 45, St Andrews Road, Bebington-Clatterbridge

© Crown copyright and database rights 2016 Ordnance Survey 100019803

Scale 1:2500

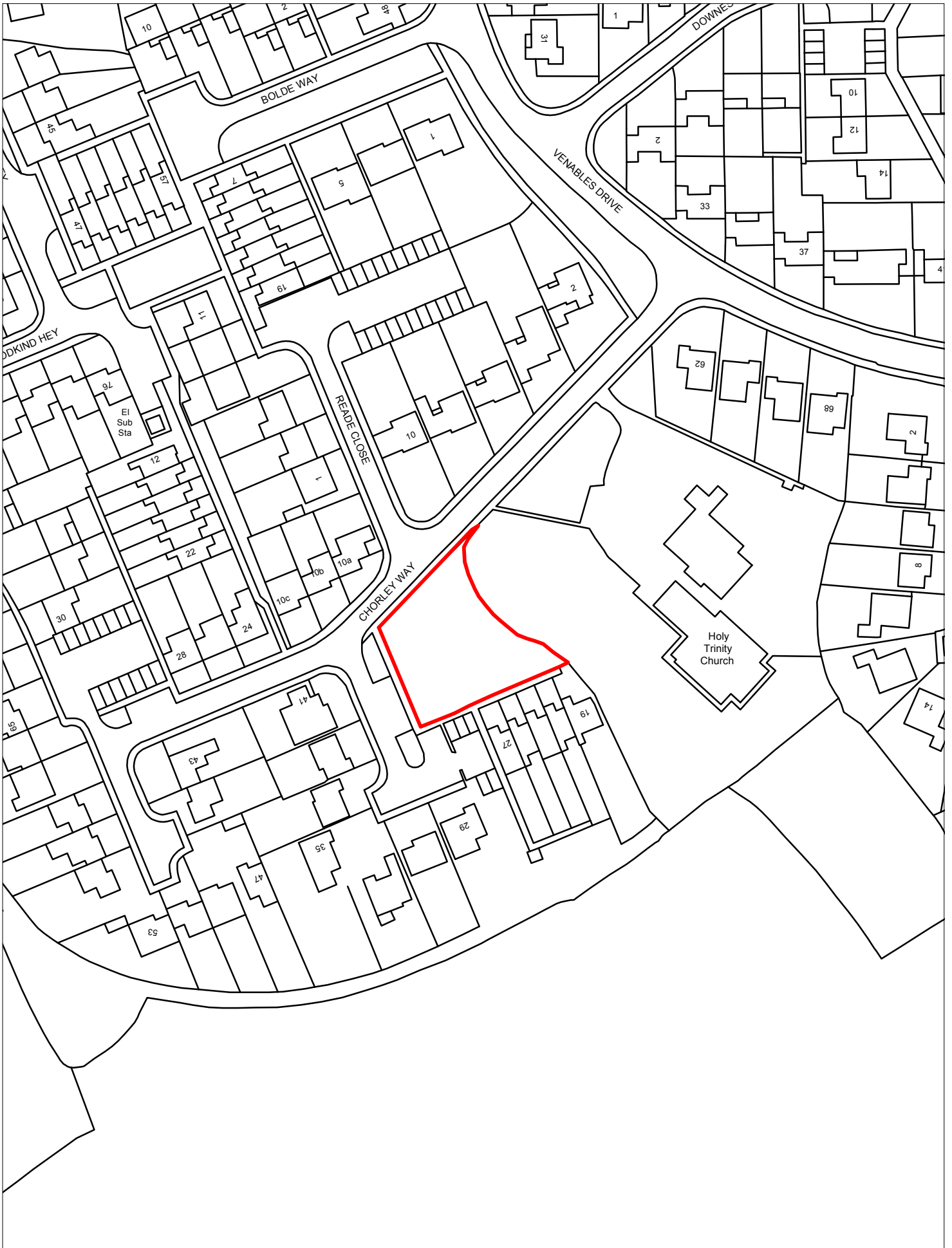


678-Land at, Gotham Road, Spital-Clatterbridge

© Crown copyright and database rights 2016 Ordnance Survey 100019803

Scale 1:1250

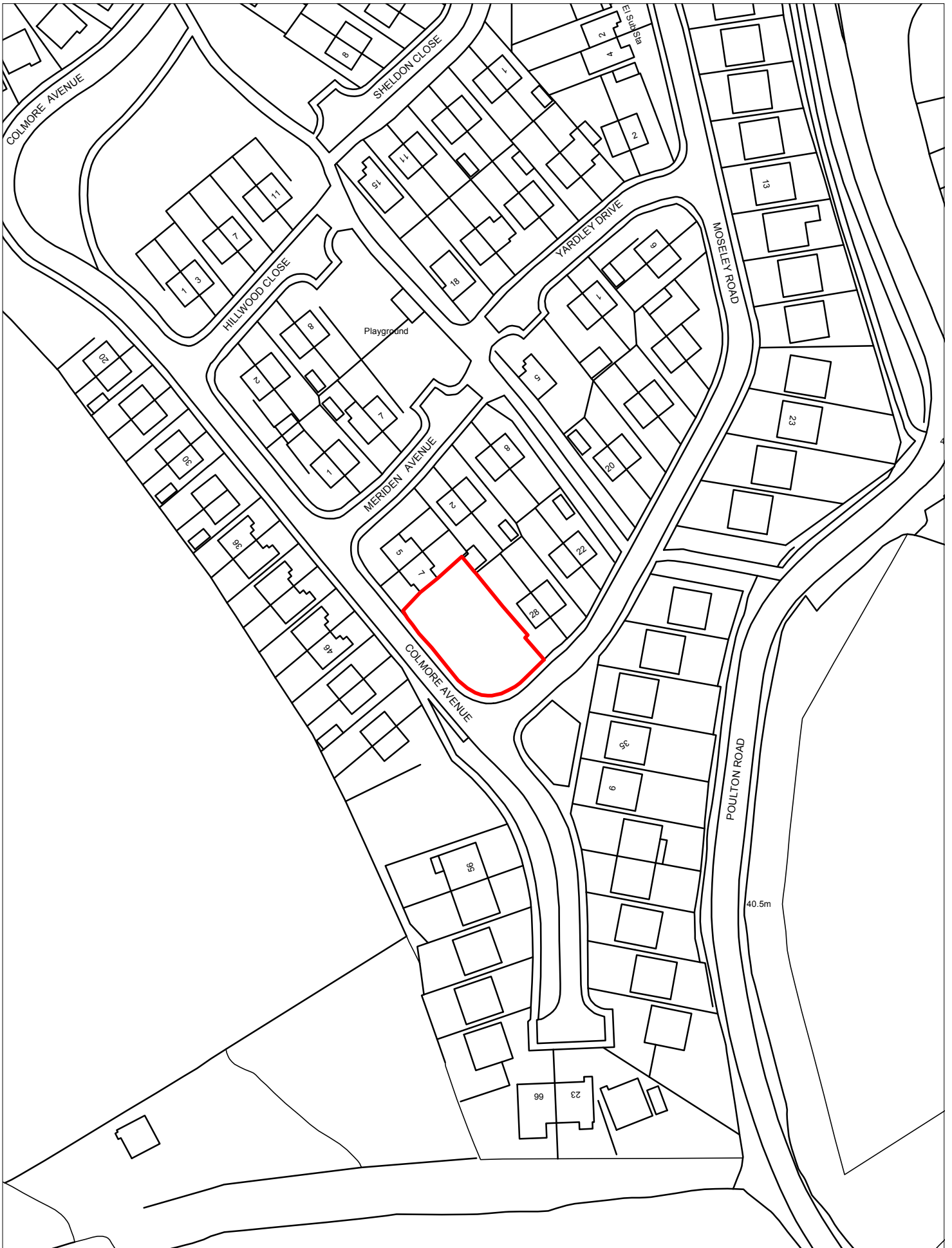




680-Land at, Chorley Way, Spital-Clatterbridge

© Crown copyright and database rights 2016 Ordnance Survey 100019803

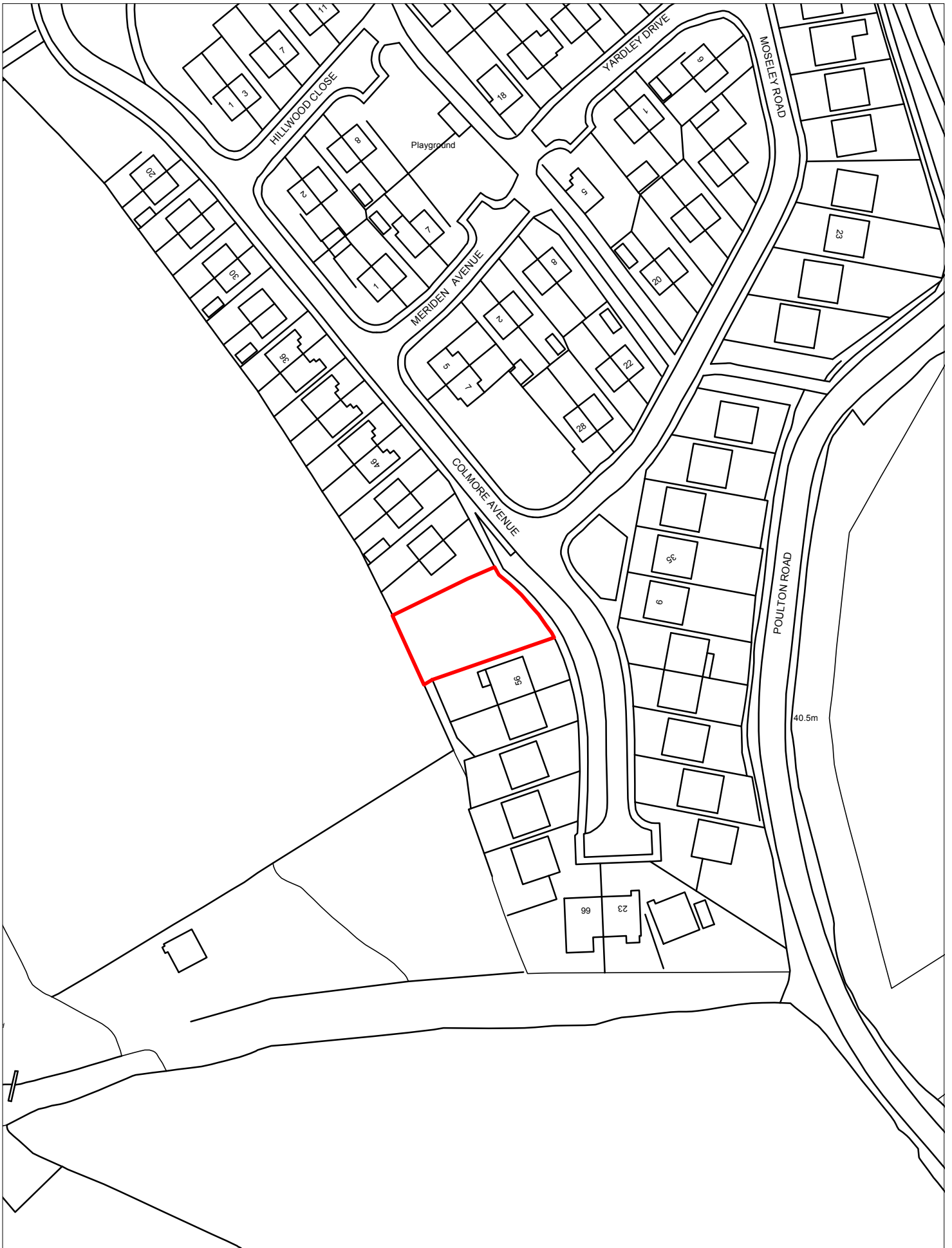
Scale 1:1250



681-South of 7 Colmore Avenue, Bebington-Clatterbridge

© Crown copyright and database rights 2016 Ordnance Survey 100019803

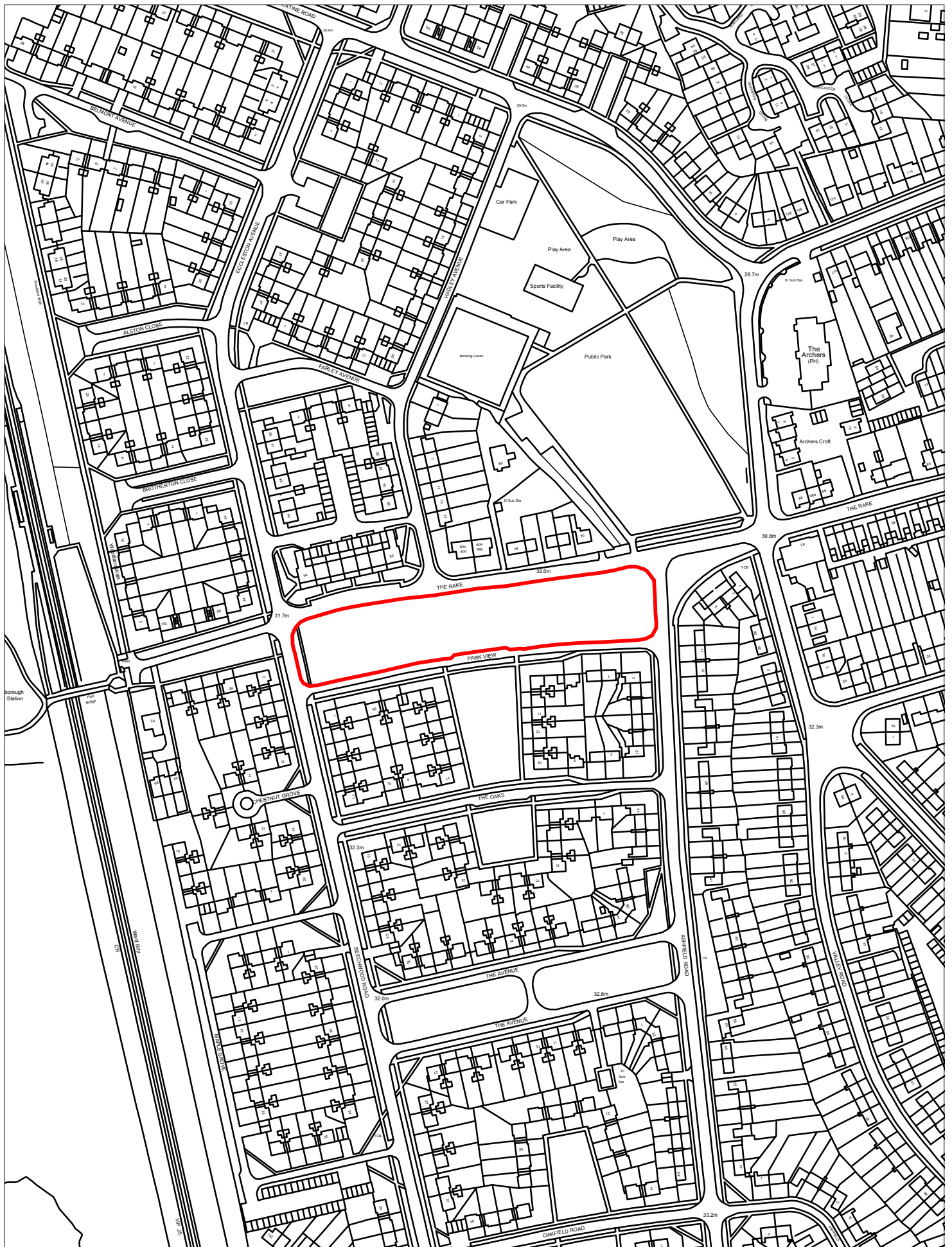
Scale 1:1250



682-North of 56 Colmore Avenue, Bebington-Clatterbridge

© Crown copyright and database rights 2016 Ordnance Survey 100019803

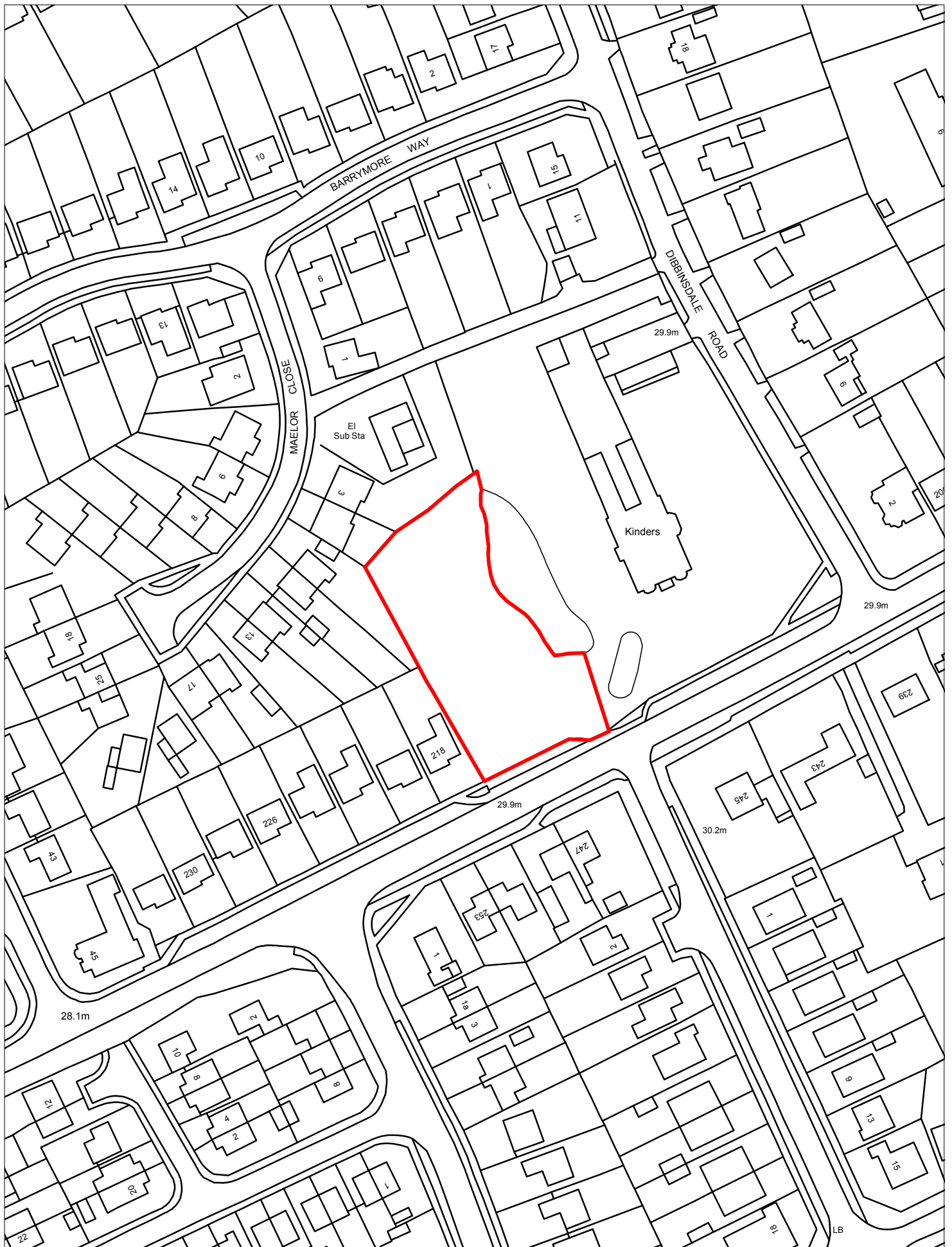
Scale 1:1250



683-Land at The Rake, Bromborough-Bromborough

© Crown copyright and database rights 2016 Ordnance Survey 100019803

Scale 1:2500



684-Land at Allport Road, Bromborough-Clatterbridge

© Crown copyright and database rights 2016 Ordnance Survey 100019803

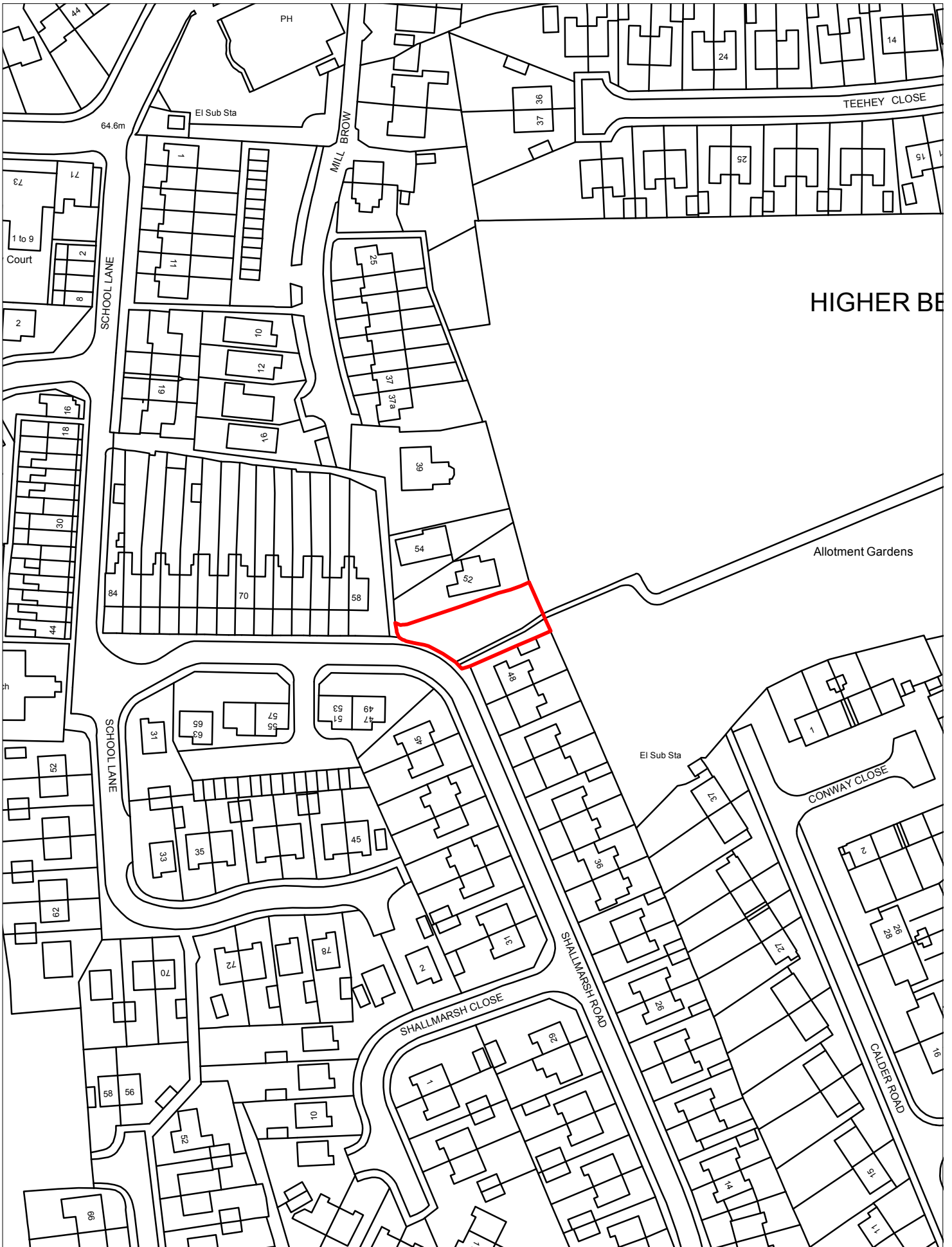
Scale 1:1250



685-Land at Archers Green, Eastham-Eastham

© Crown copyright and database rights 2016 Ordnance Survey 100019803

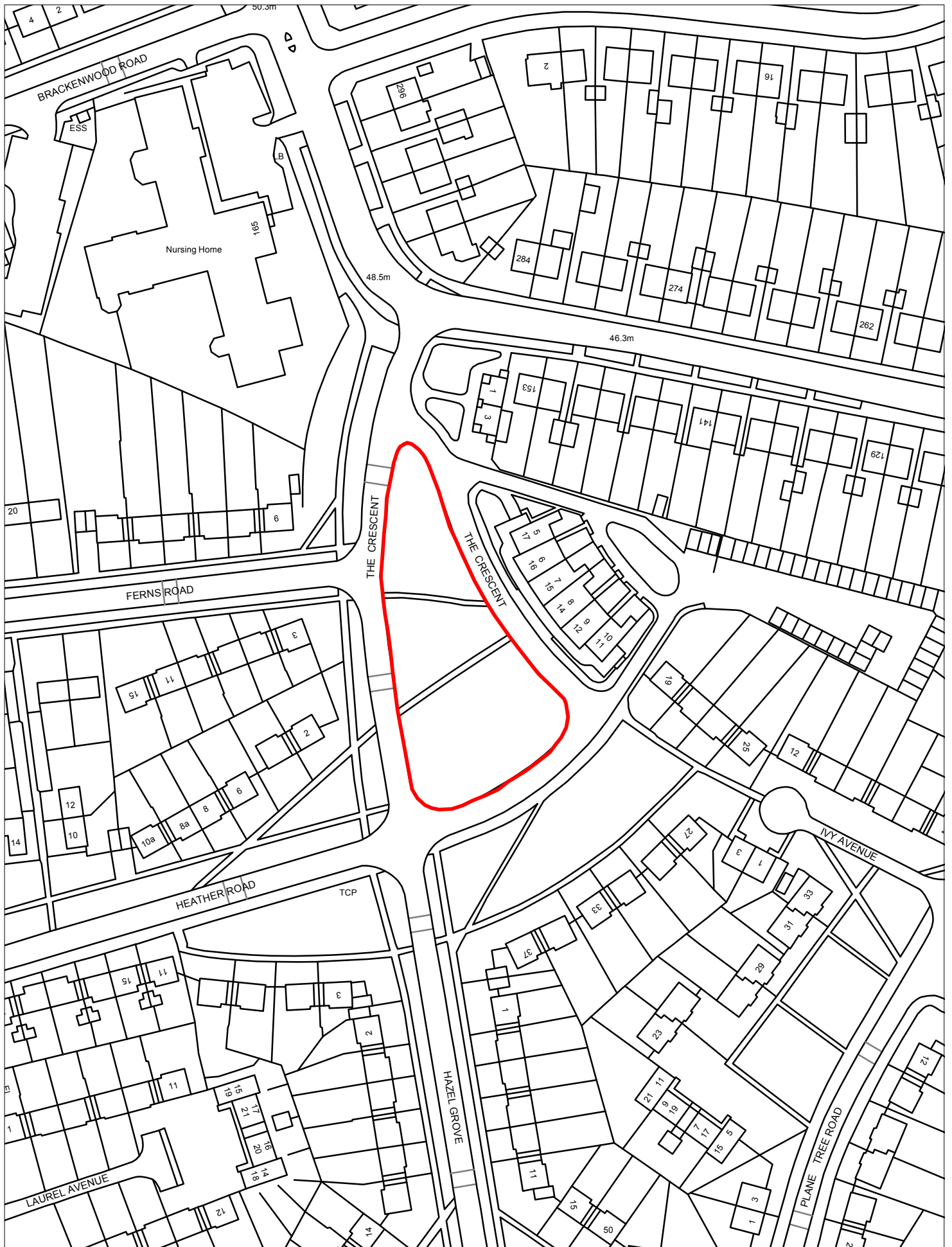
Scale 1:1250



686-South of 52 Shallmarsh Road, Bebington-Bebington

© Crown copyright and database rights 2016 Ordnance Survey 100019803

Scale 1:1250



687-Land at The Crescent, Bebington-Bebington

© Crown copyright and database rights 2016 Ordnance Survey 100019803

Scale 1:1250





689-Gladstone Bowling Green, Dial Road, Tranmere-Birkenhead and Tranmere

© Crown copyright and database rights 2016 Ordnance Survey 100019803

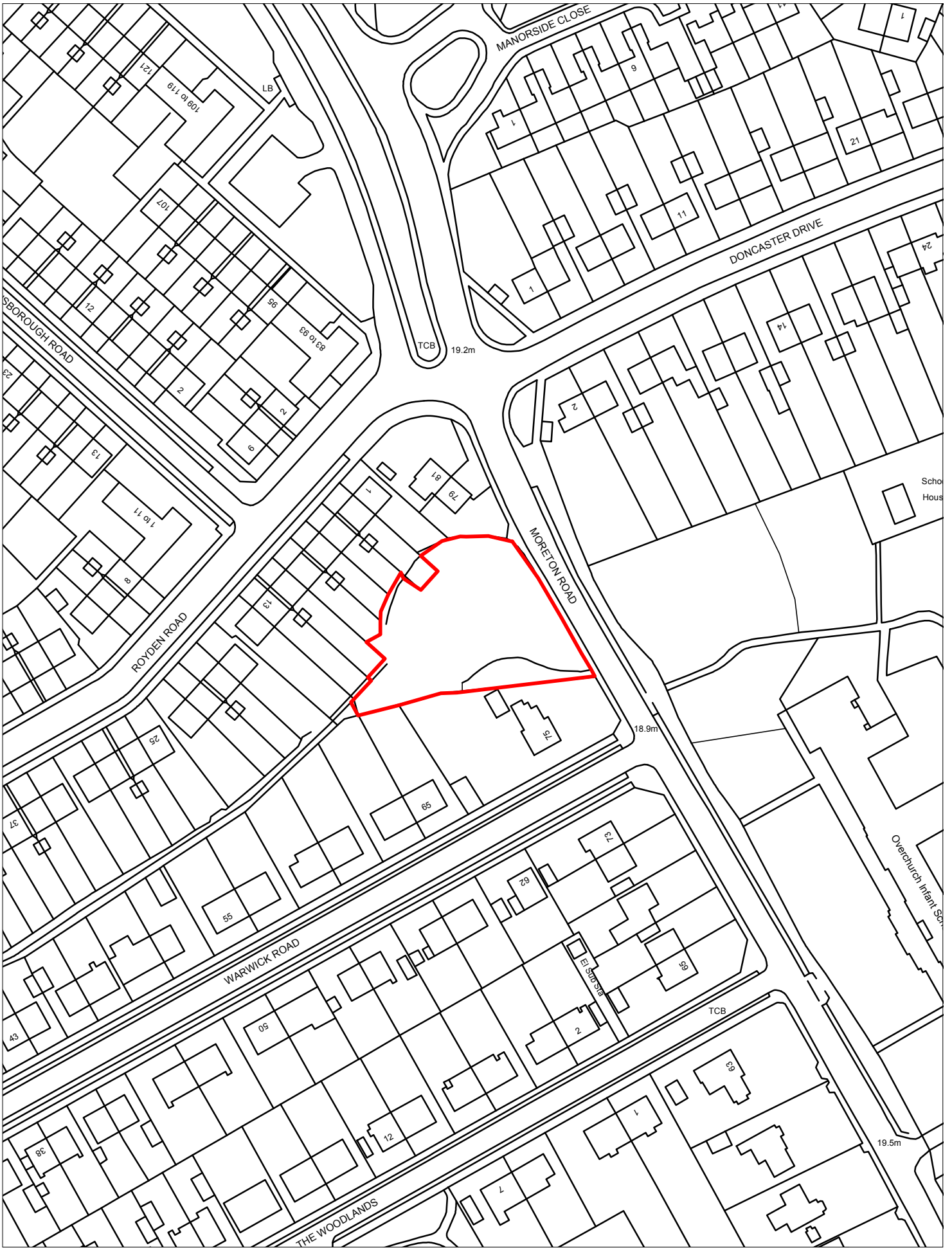
Scale 1:1250



691-Land at Manor Drive, Moreton-Leasowe and Moreton East

© Crown copyright and database rights 2016 Ordnance Survey 100019803

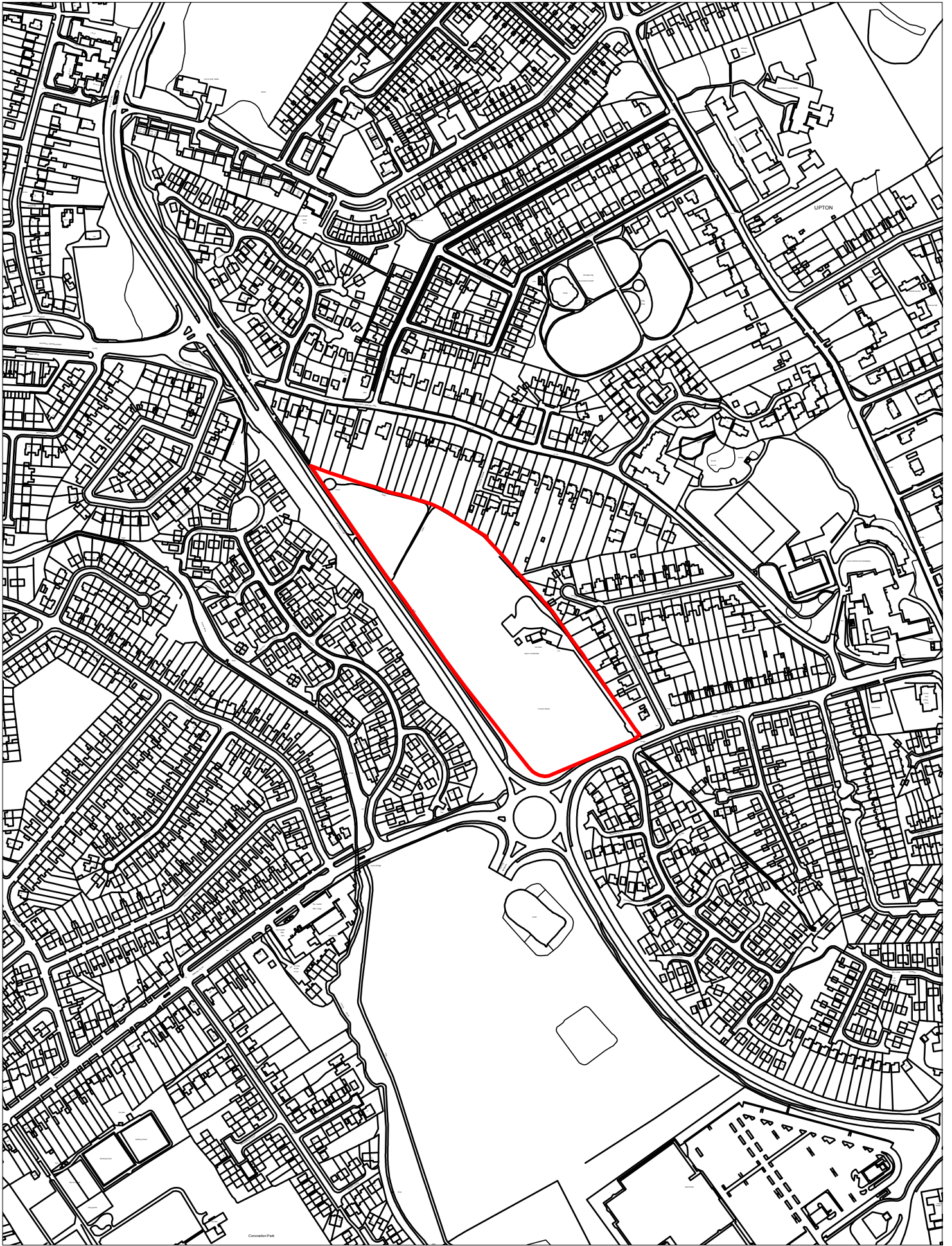
Scale 1:5000



692-Land at Moreton Road, Upton-Upton

© Crown copyright and database rights 2016 Ordnance Survey 100019803

Scale 1:1250



693-Upton Cricket Club, Saughall Massie Road, Upton-Upton

© Crown copyright and database rights 2016 Ordnance Survey 100019803

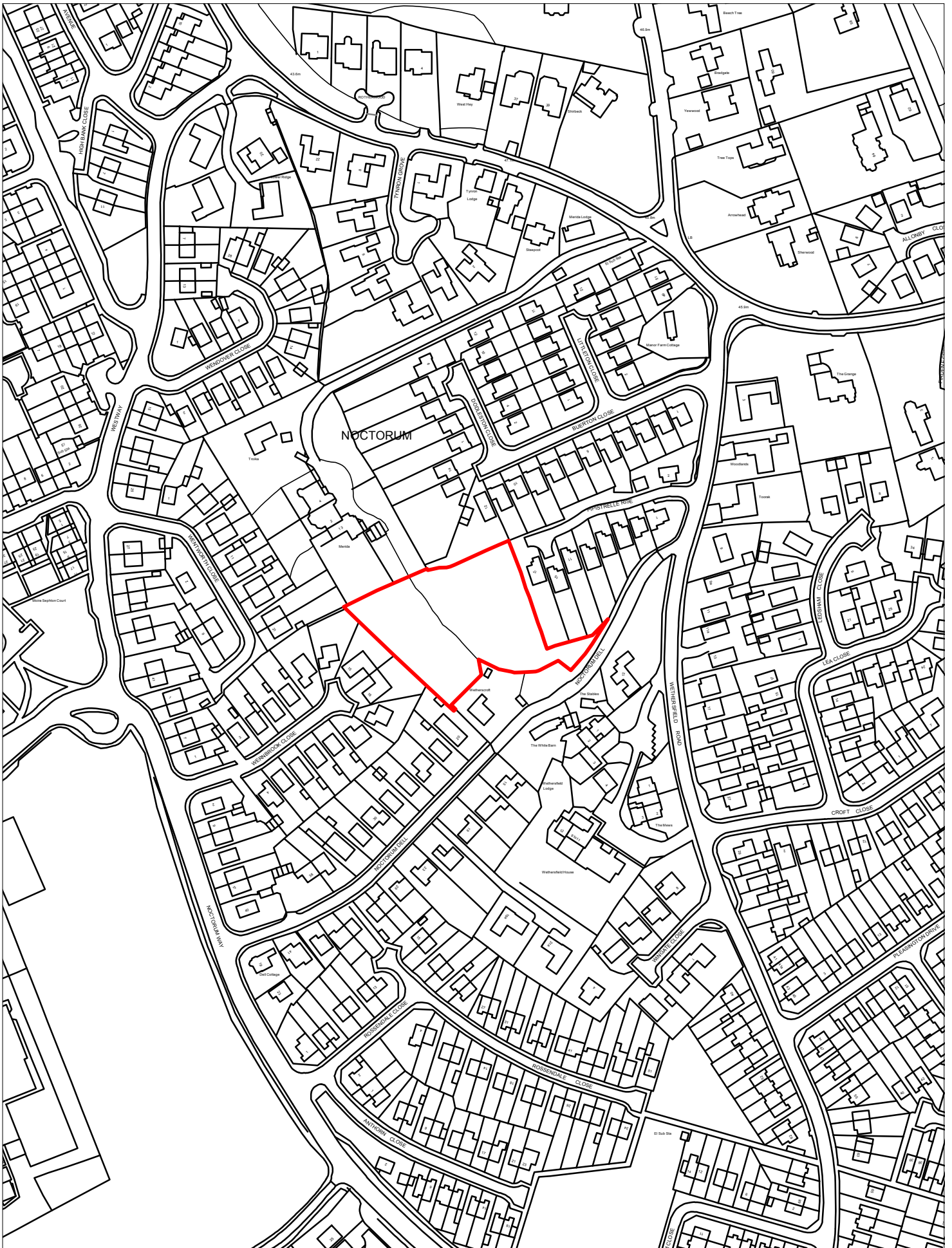
Scale 1:5000



694-Land at Edgefield Close, Cloughton-Claughton

© Crown copyright and database rights 2016 Ordnance Survey 100019803

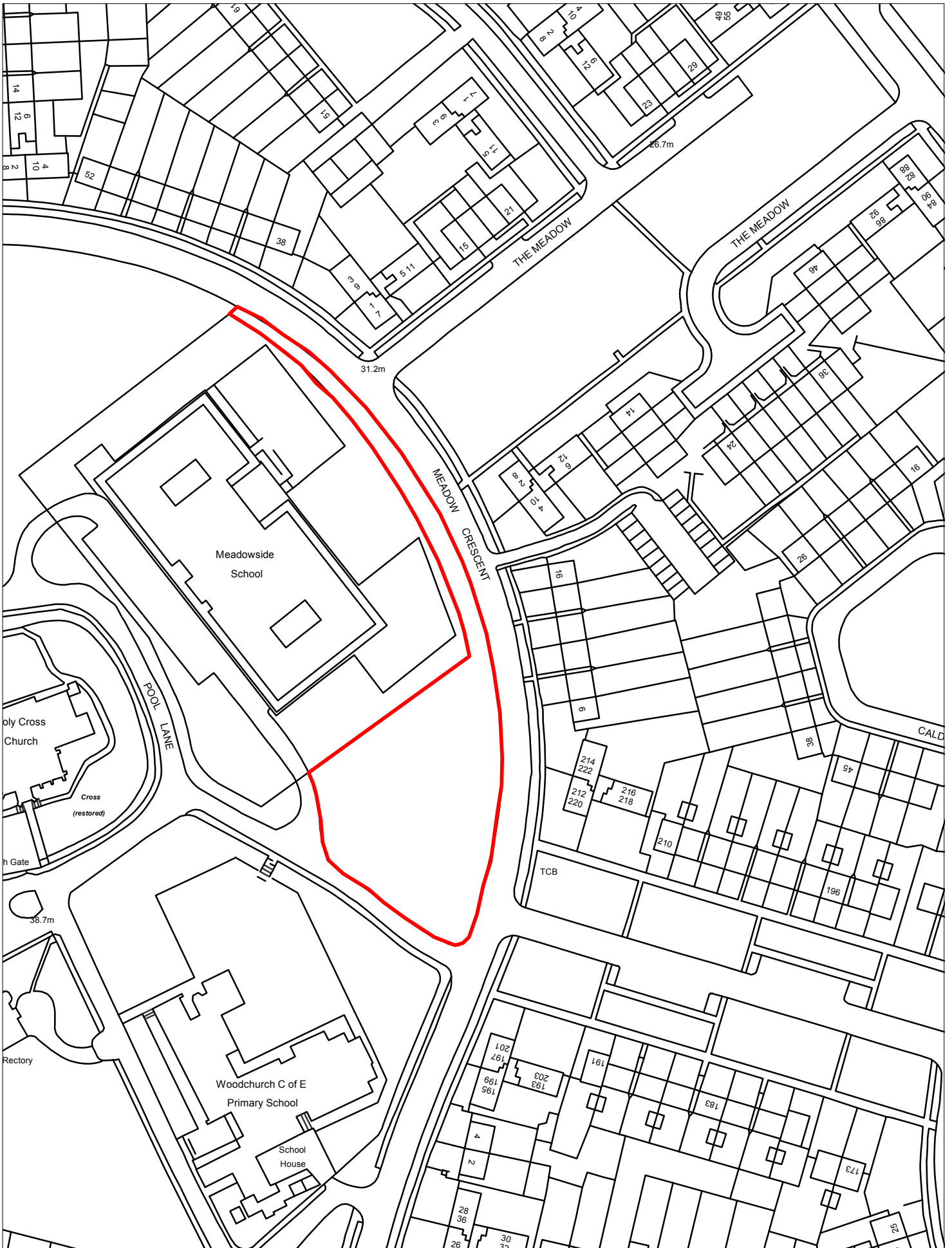
Scale 1:1250



695-Paddock, Noctorum Dell, Noctorum-Cloughton

© Crown copyright and database rights 2016 Ordnance Survey 100019803

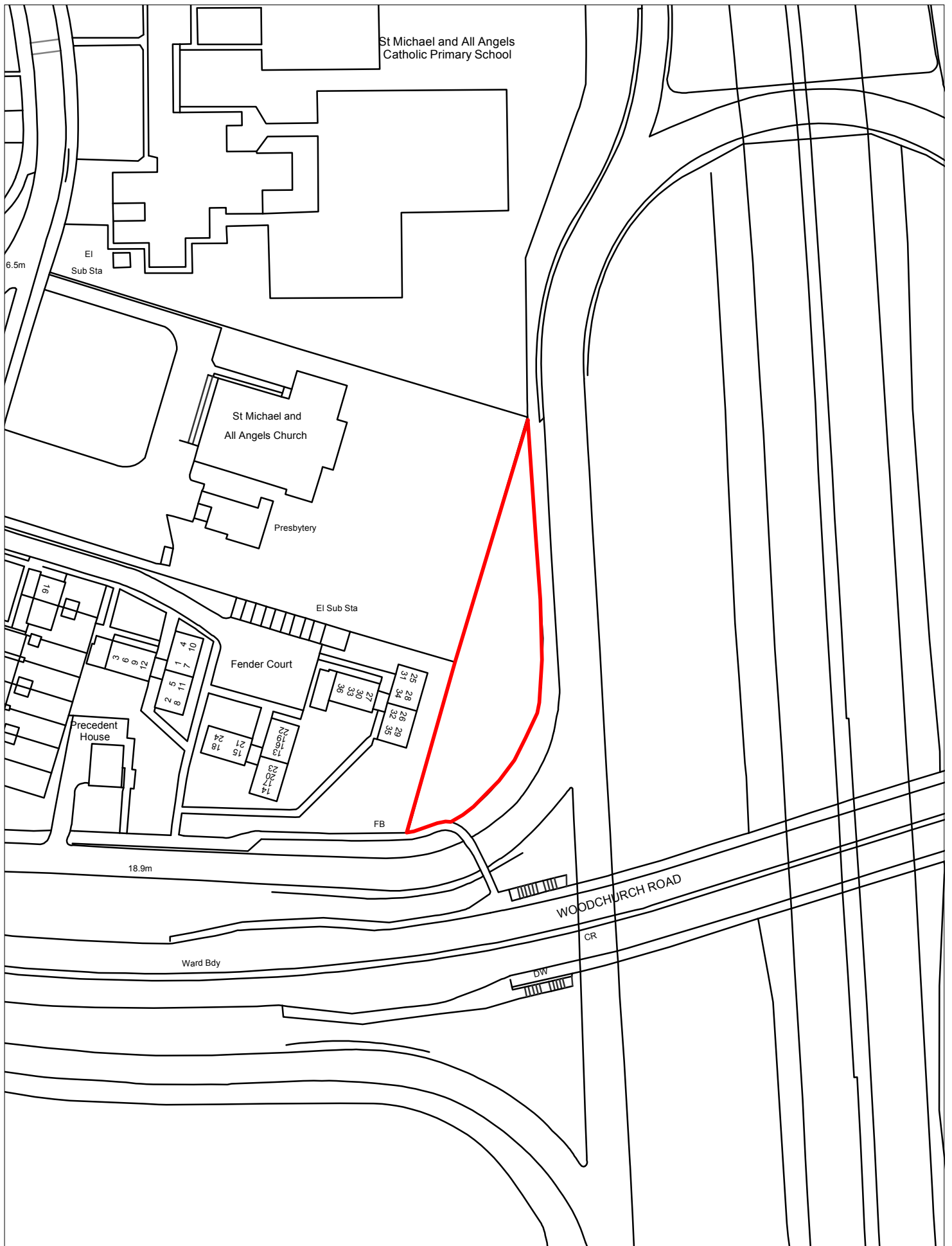
Scale 1:2500



696-Land at Meadow Crescent, Woodchurch-Upton

© Crown copyright and database rights 2016 Ordnance Survey 100019803

Scale 1:1250

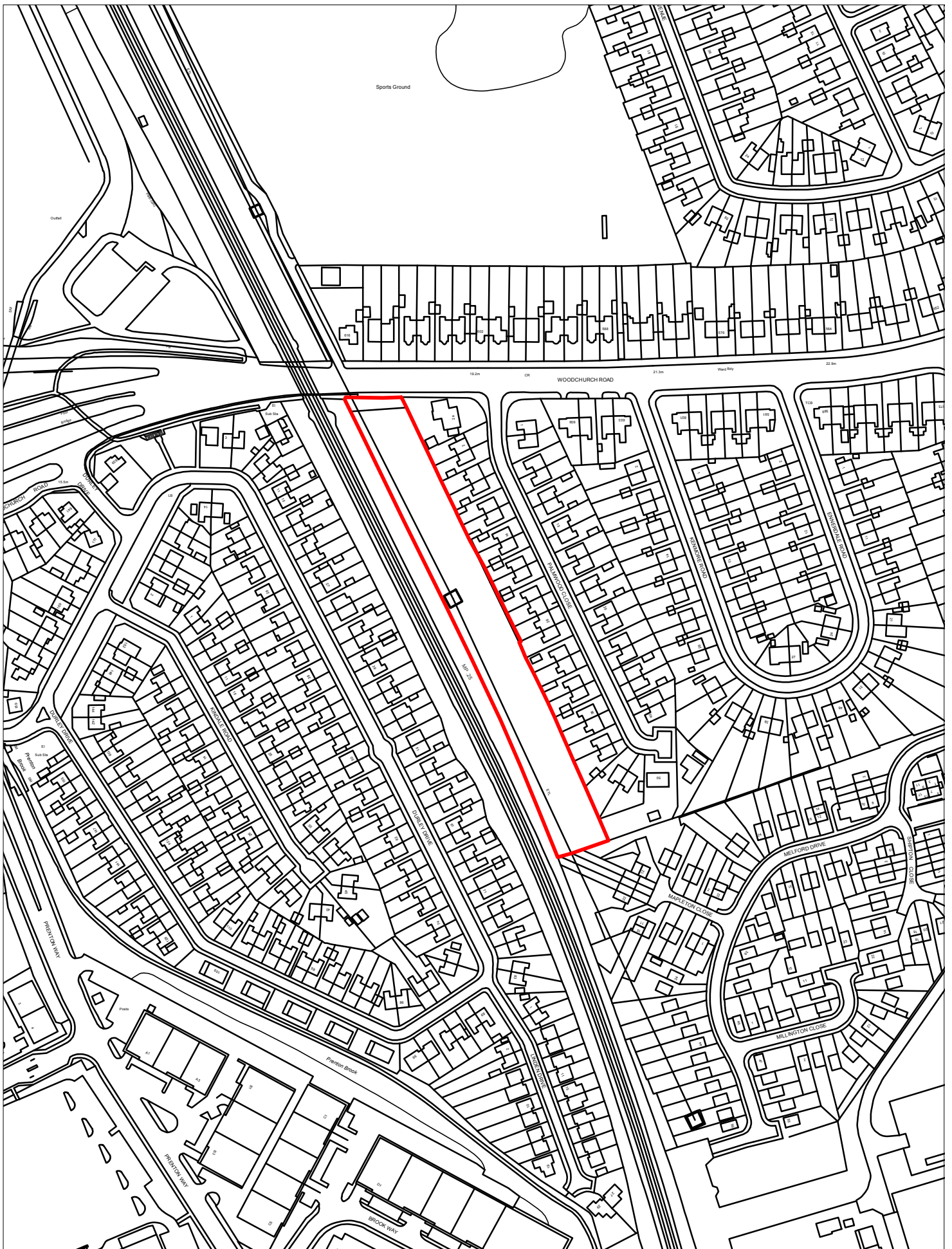


698-East of Fender Court, Woodchurch Road, Woodchurch-Upton

© Crown copyright and database rights 2016 Ordnance Survey 100019803

Scale 1:1250





699-Land to West of Palmwood Close, Prenton-Prenton

© Crown copyright and database rights 2016 Ordnance Survey 100019803

Scale 1:2500