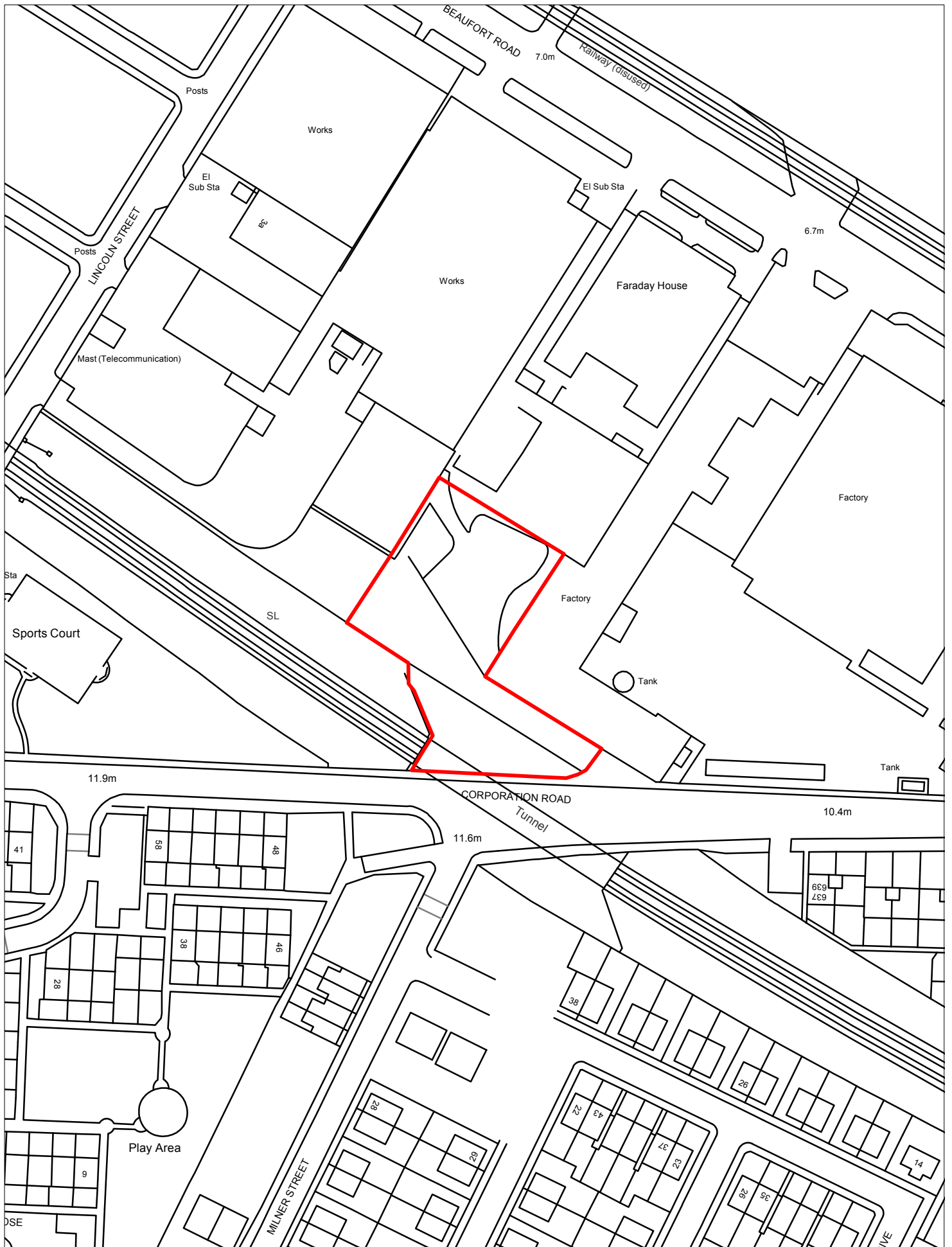


553-Land at, Tyrer Street, Birkenhead-Bidston and St James

© Crown copyright and database rights 2016 Ordnance Survey 100019803

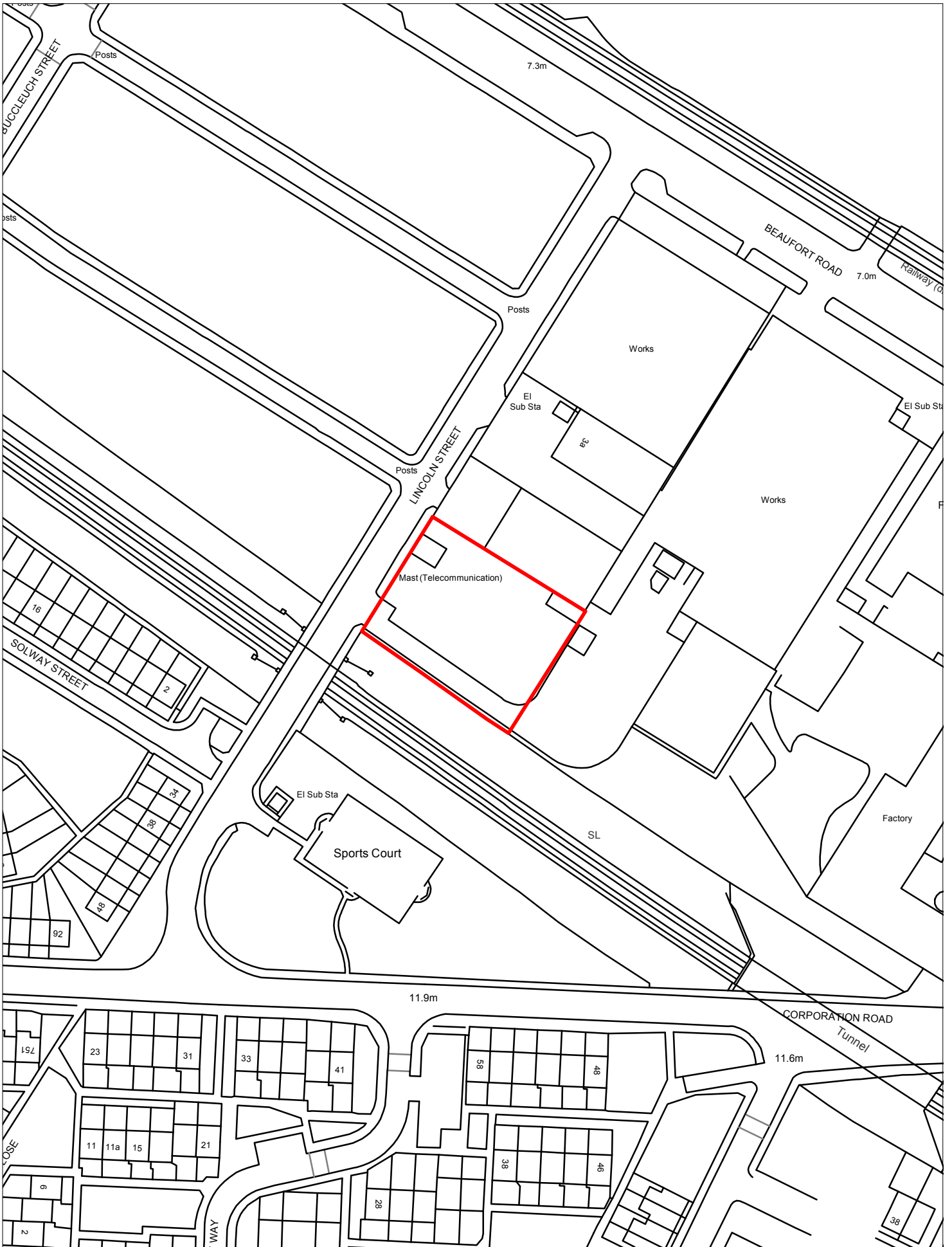
Scale 1:2500



555-Workshop, Corporation Road, Birkenhead-Bidston and St James

© Crown copyright and database rights 2016 Ordnance Survey 100019803

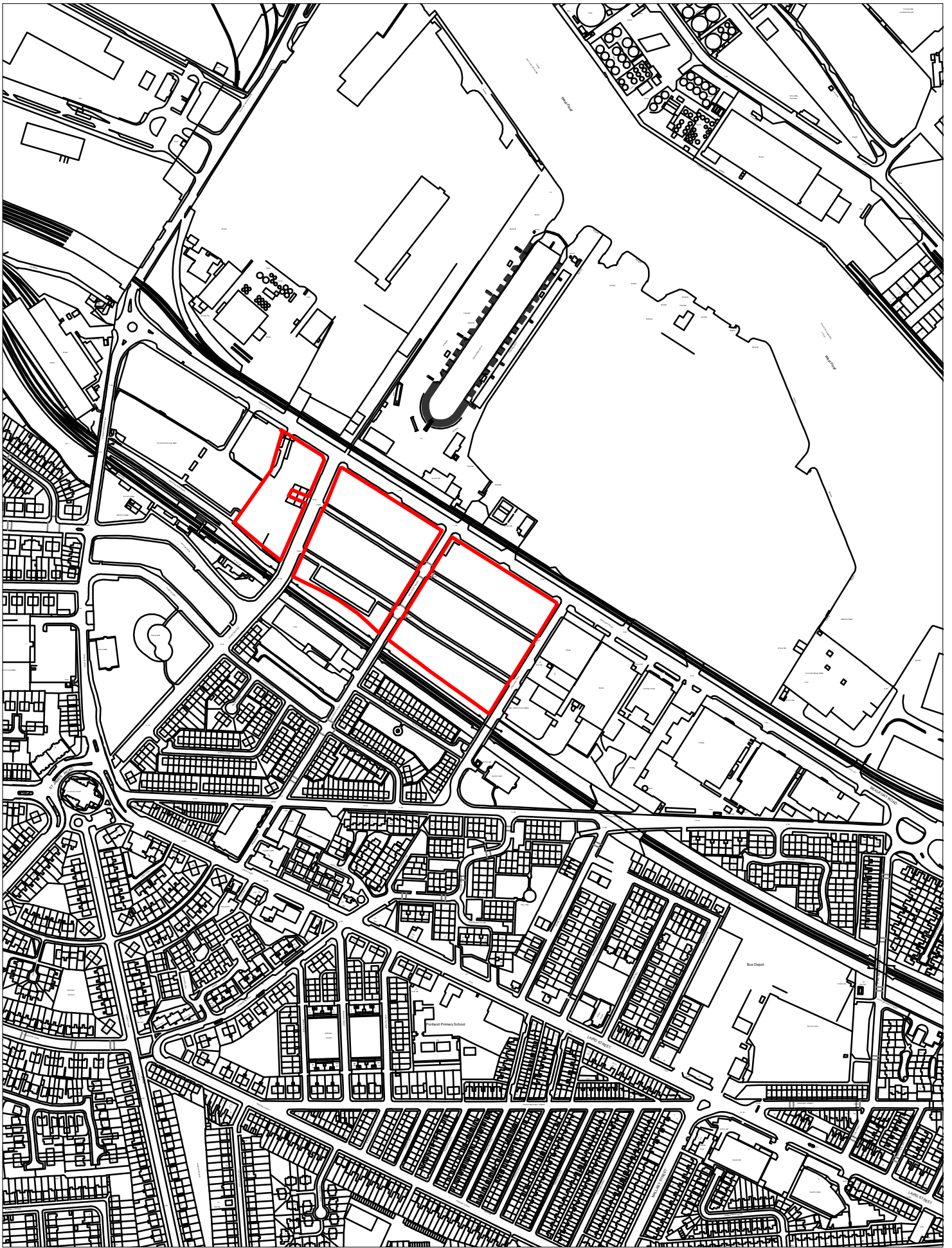
Scale 1:1250



556-Car Park, Lincoln Street, Birkenhead-Bidston and St James

© Crown copyright and database rights 2016 Ordnance Survey 100019803

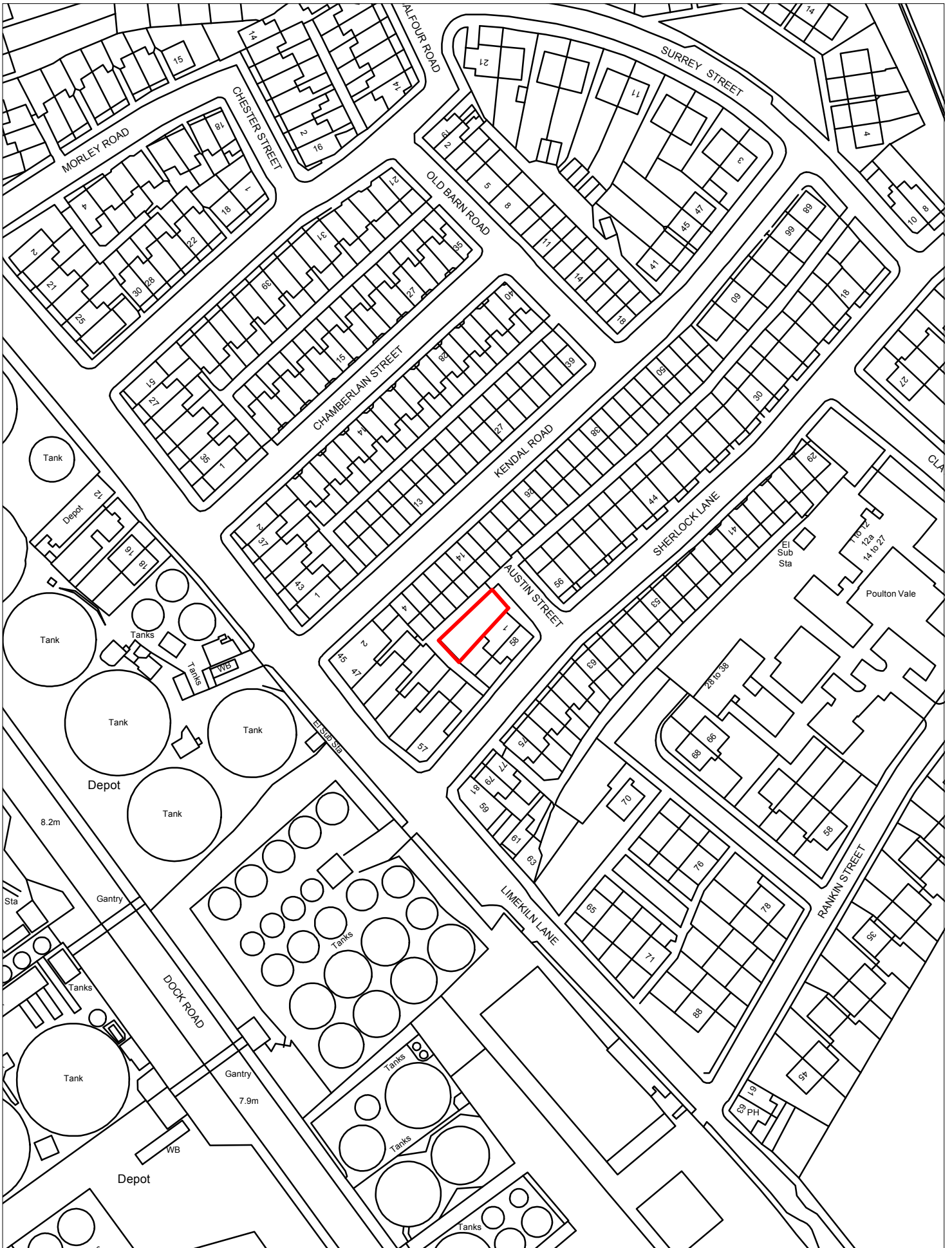
Scale 1:1250



557-Former Housing, Buccleuch Street, Birkenhead-Bidston and St James

© Crown copyright and database rights 2016 Ordnance Survey 100019803

Scale 1:5000



560-Land Adjacent 1 Austin Street, Wallasey-Seacombe

© Crown copyright and database rights 2016 Ordnance Survey 100019803

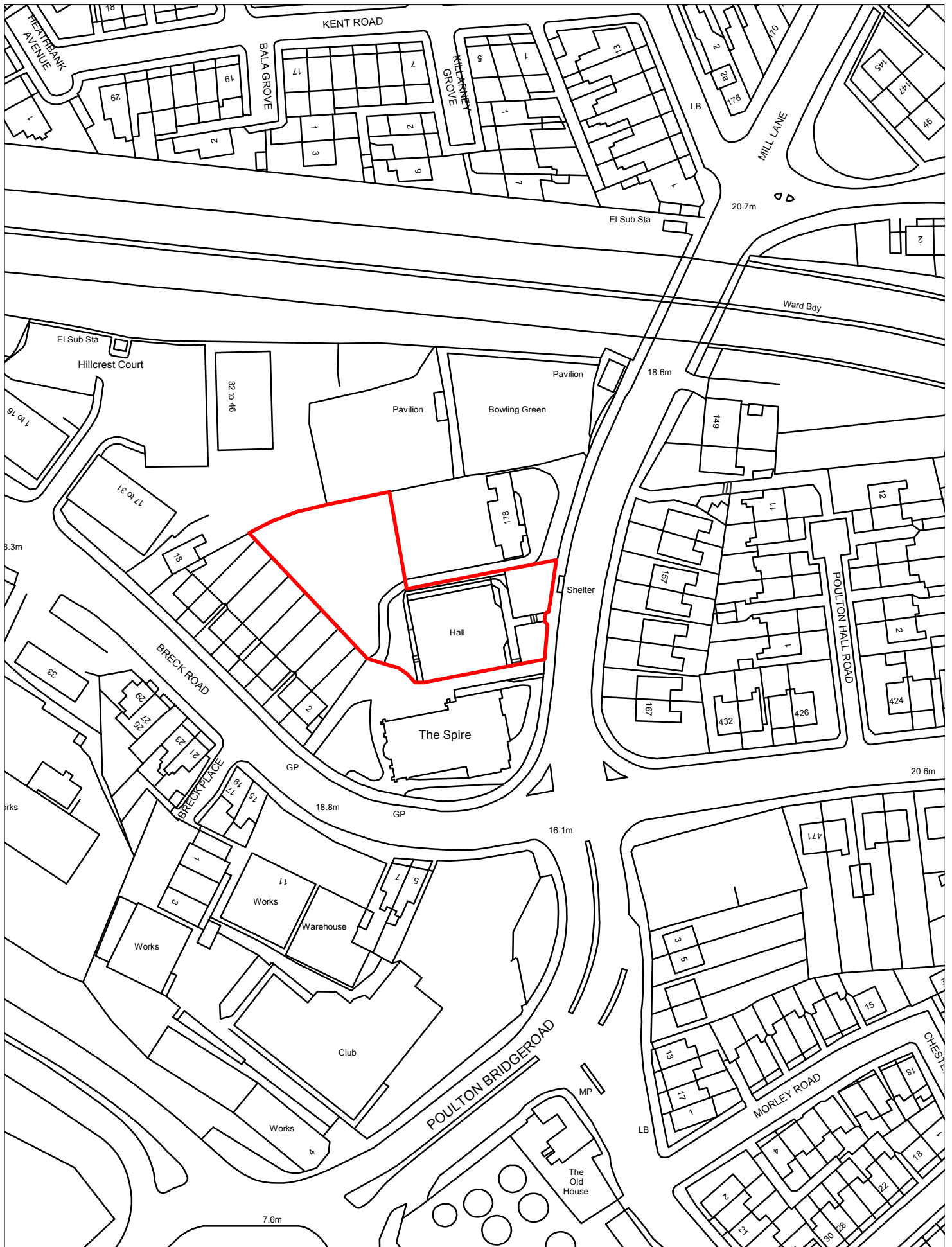
Scale 1:1250



561-Land Adjacent 8 Sherlock Lane, Liscard-Seacombe

© Crown copyright and database rights 2016 Ordnance Survey 100019803

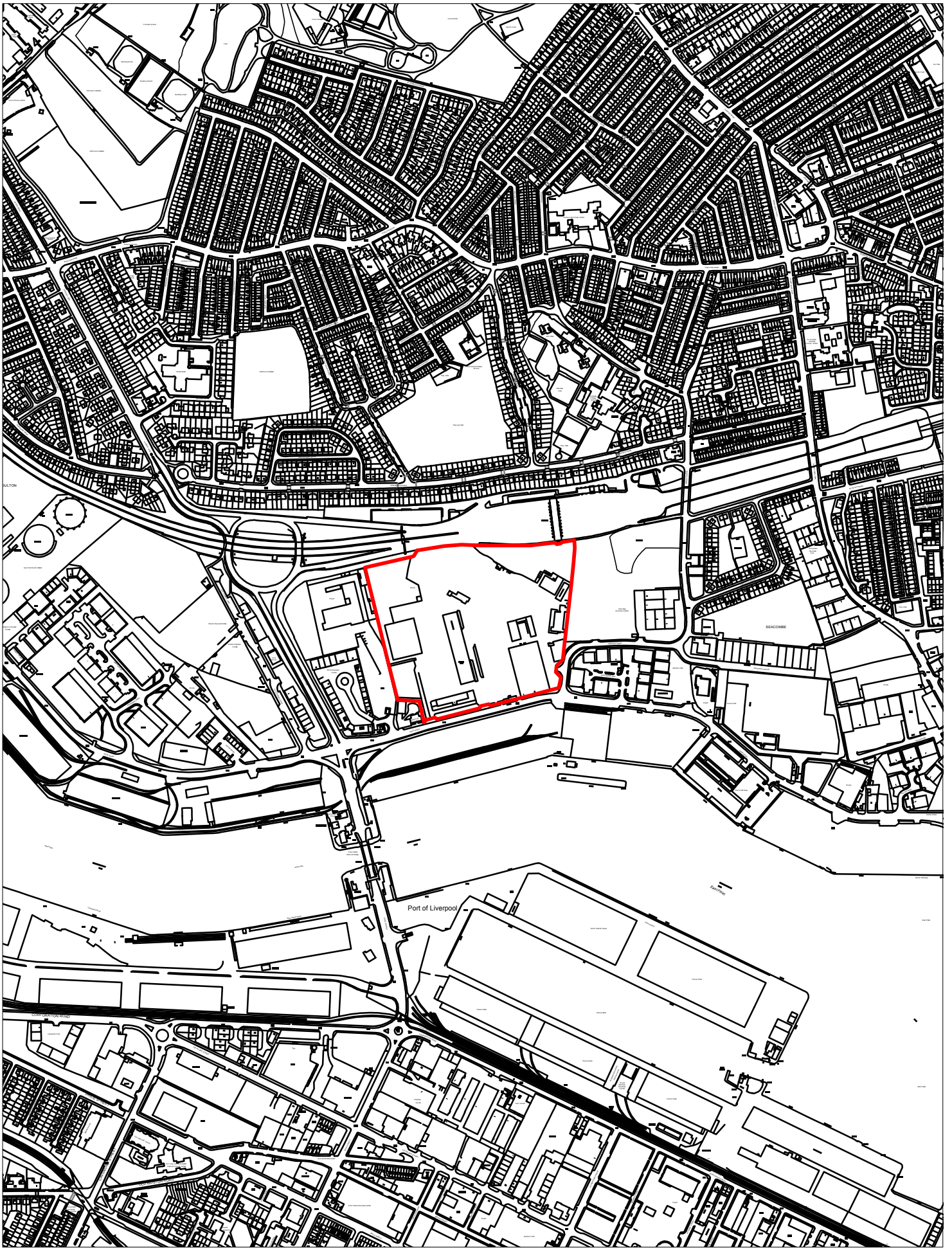
Scale 1:1250



562-Former St Lukes Church Hall, Mill Lane, Wallasey-Seacombe

© Crown copyright and database rights 2016 Ordnance Survey 100019803

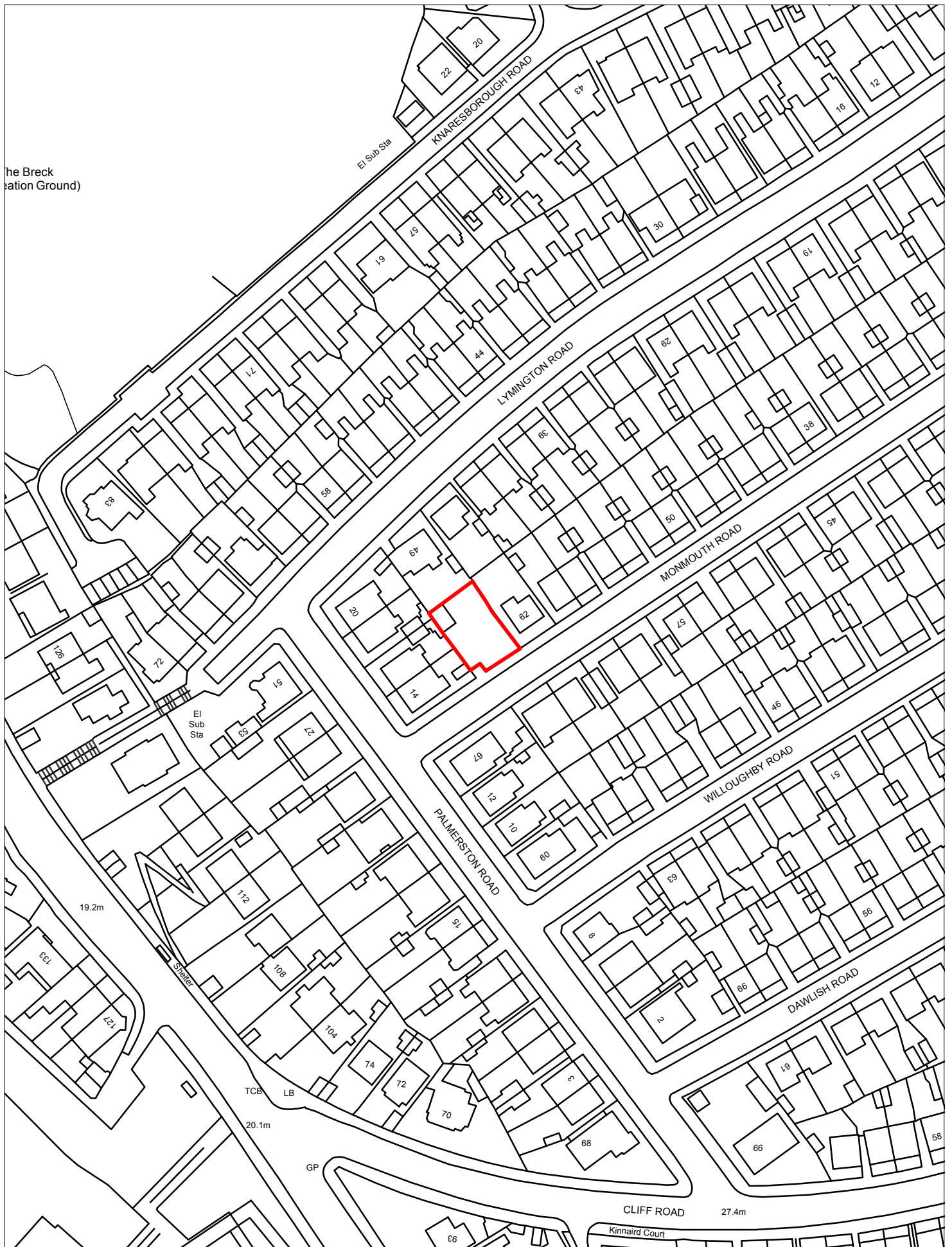
Scale 1:1250



564-Former SMM, Dock Road, Seacombe-Seacombe

© Crown copyright and database rights 2016 Ordnance Survey 100019803

Scale 1:7500



the Breck
ation Ground)

569-Land Adjacent Monmouth Road, Wallasey-Liscard

© Crown copyright and database rights 2016 Ordnance Survey 100019803

Scale 1:1250



571-Former 6-8 The Grove, Liscard-Seacombe

© Crown copyright and database rights 2016 Ordnance Survey 100019803

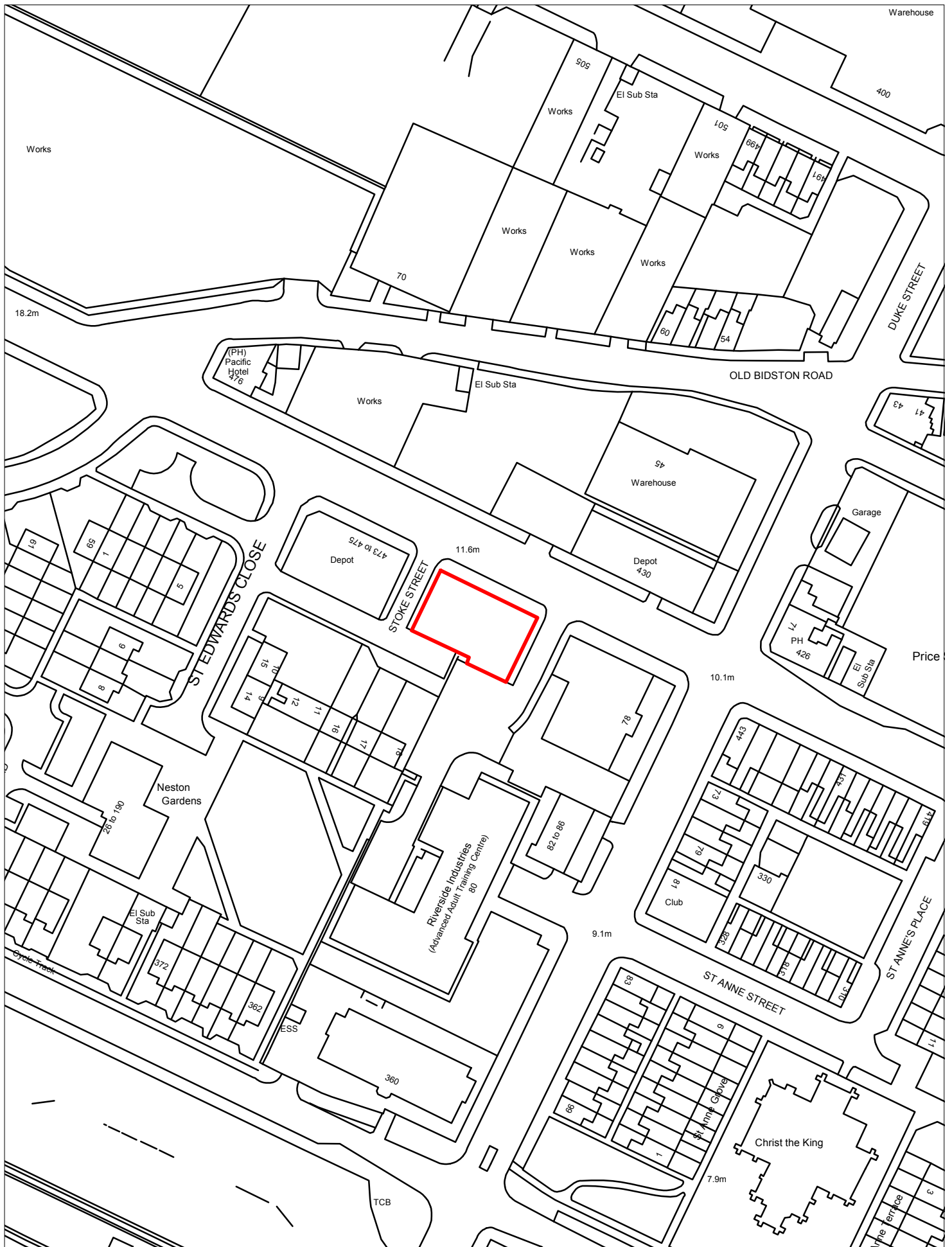
Scale 1:1250



572-Former Gas Holder, Patten Street, Birkenhead-Bidston and St James

© Crown copyright and database rights 2016 Ordnance Survey 100019803

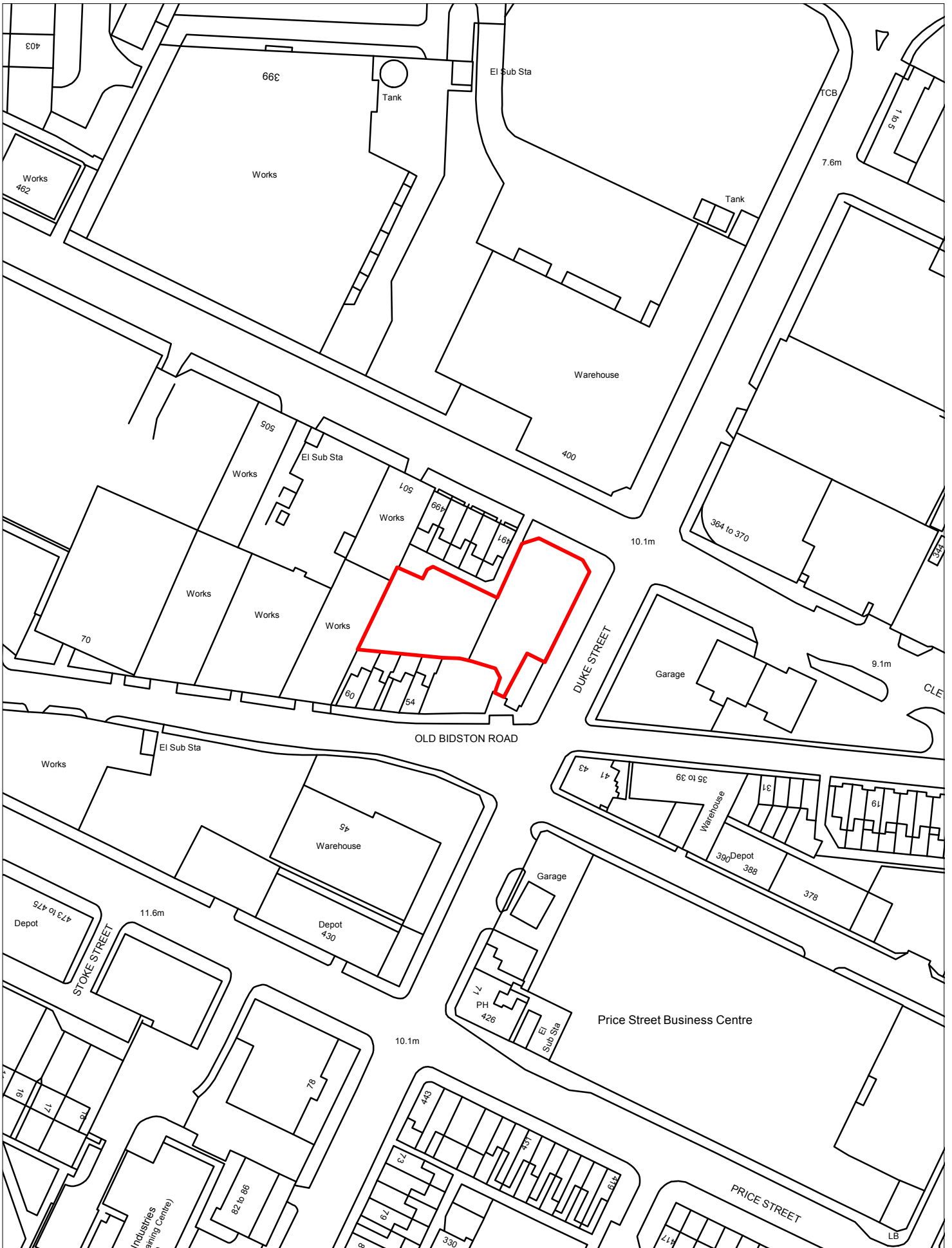
Scale 1:2500



574-Land at Stoke Street/Price Street, Birkenhead-Bidston and St James

© Crown copyright and database rights 2016 Ordnance Survey 100019803

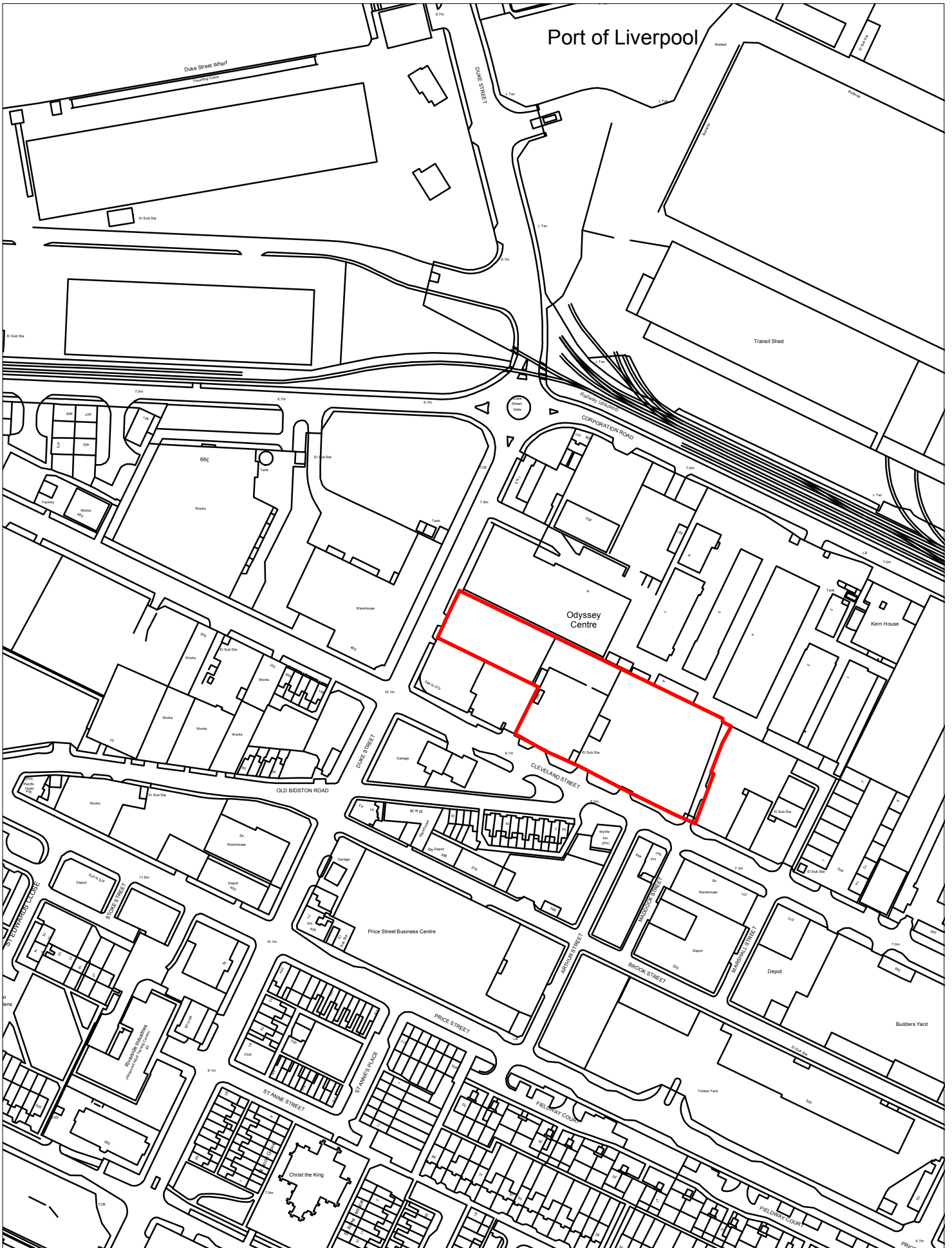
Scale 1:1250



577-Land adjacent 54 Old Bidston Road, Birkenhead-Bidston and St James

© Crown copyright and database rights 2016 Ordnance Survey 100019803

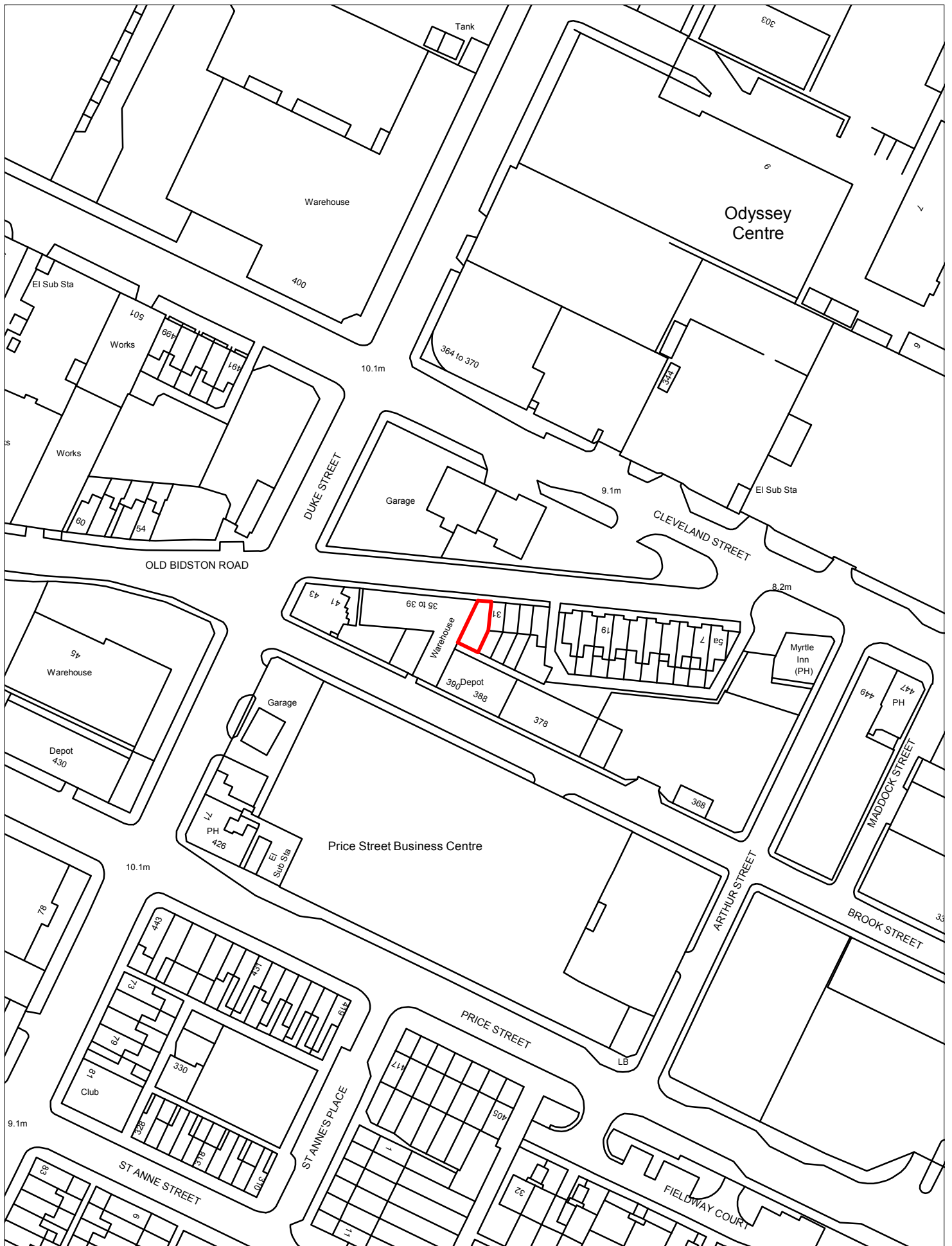
Scale 1:1250



578-Storage, 364 to 370, Cleveland Street, Birkenhead-Bidston and St James

© Crown copyright and database rights 2016 Ordnance Survey 100019803

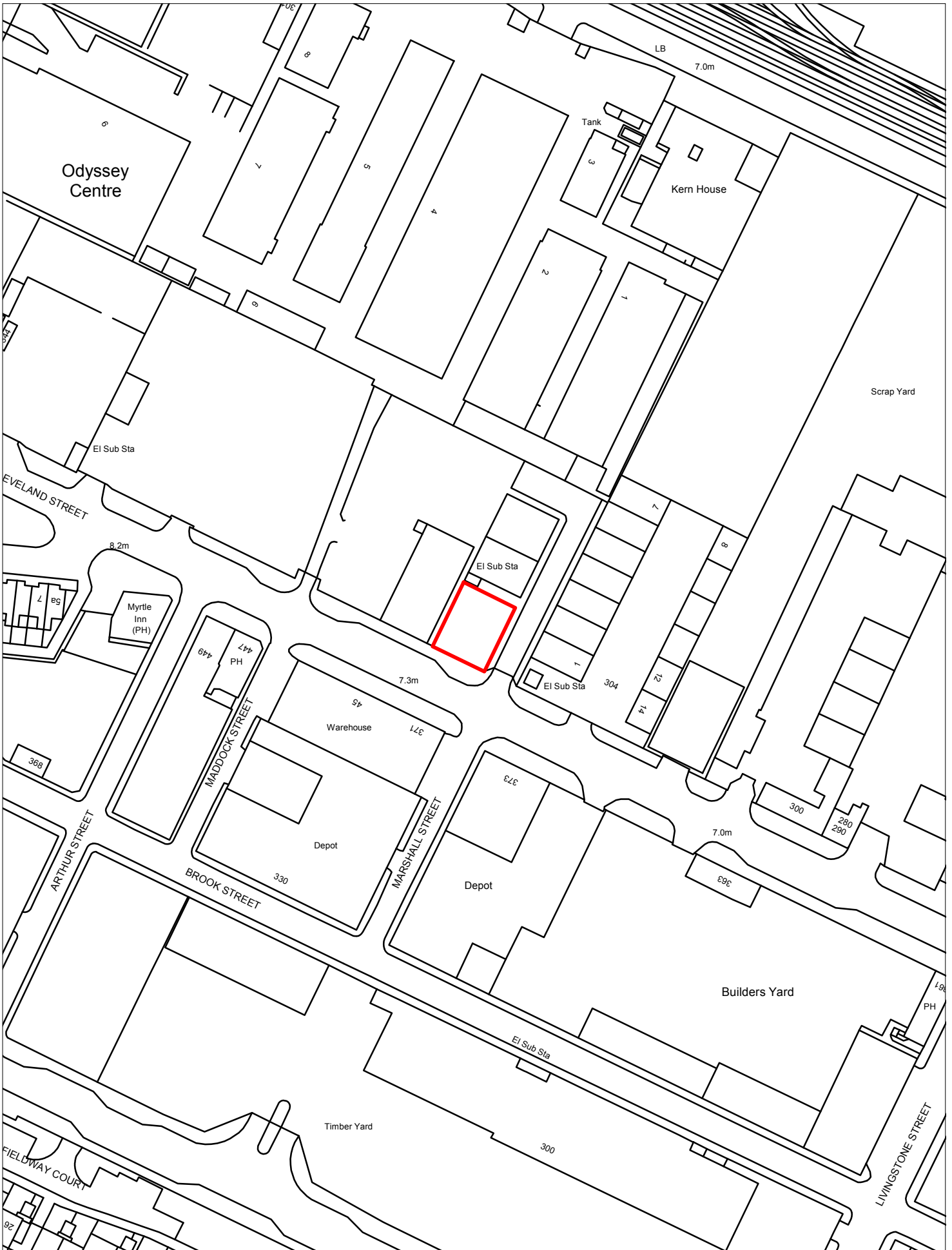
Scale 1:2500



580-Land Adjacent to 31 Old Bidston Road, Birkenhead-Bidston and St James

© Crown copyright and database rights 2016 Ordnance Survey 100019803

Scale 1:1250



584-West of 304, Cleveland Street, Birkenhead-Bidston and St James

© Crown copyright and database rights 2016 Ordnance Survey 100019803

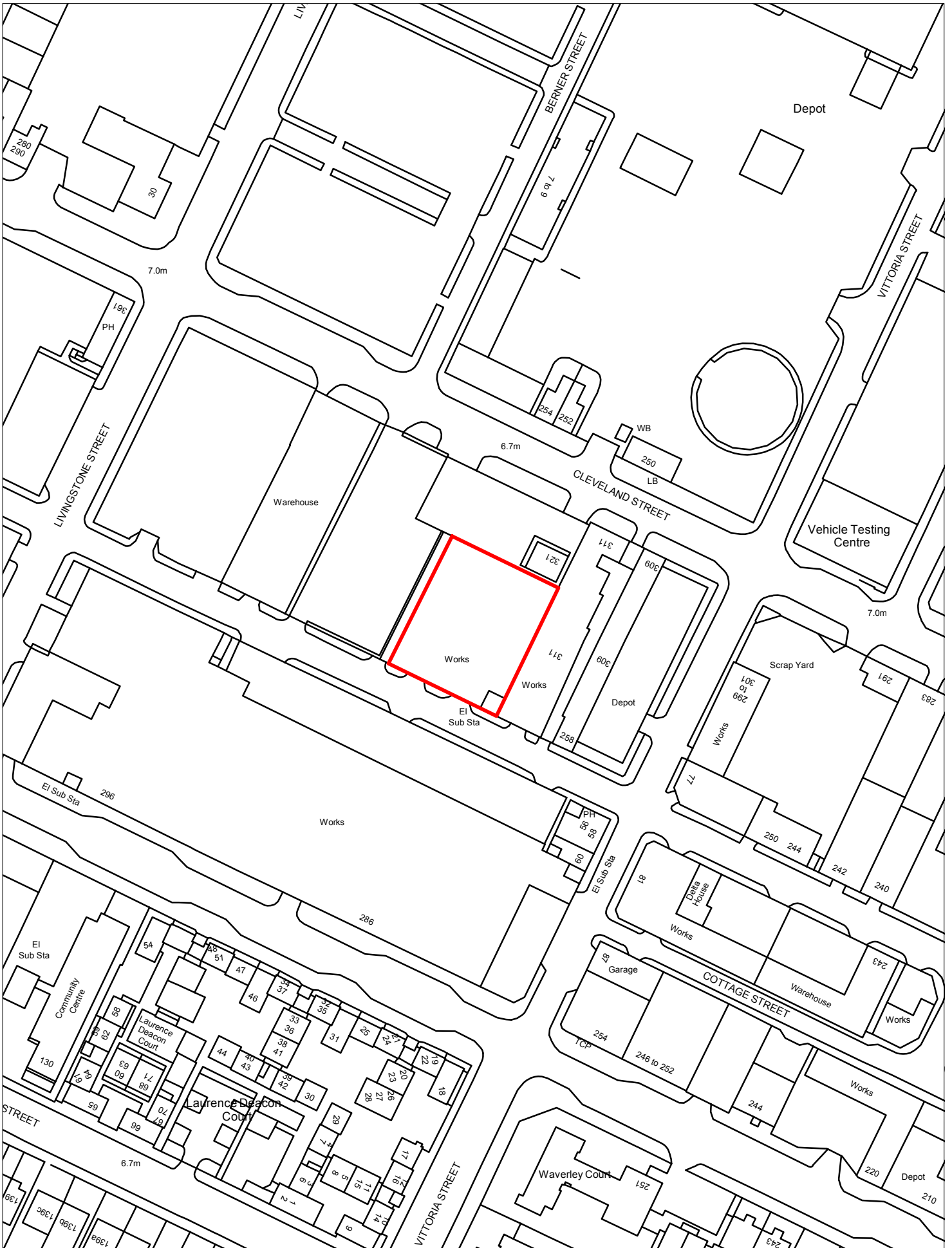
Scale 1:1250



587-Former 1 to 18, Vardon Street, Birkenhead-Bidston and St James

© Crown copyright and database rights 2016 Ordnance Survey 100019803

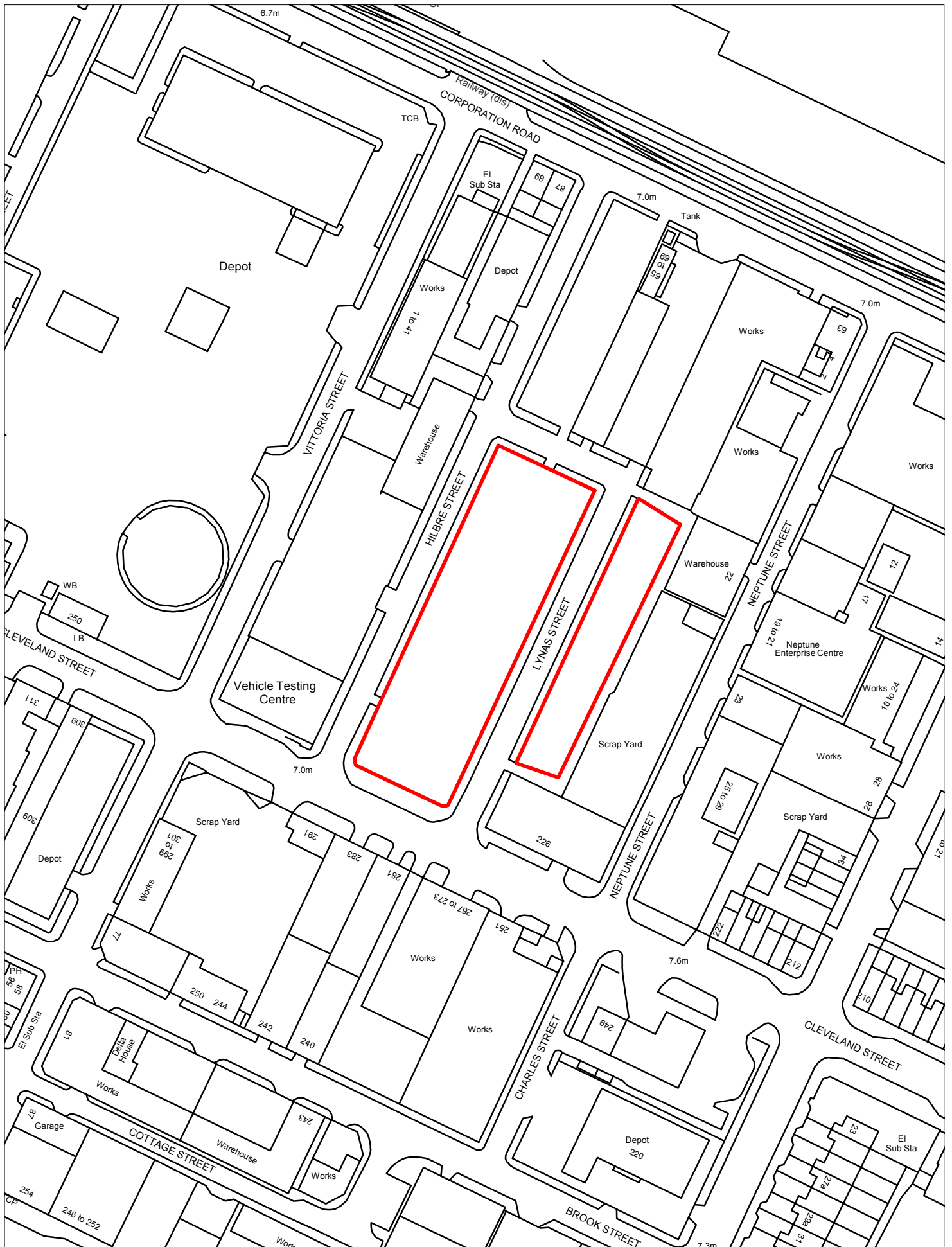
Scale 1:2500



591-Land at Brook Street, Birkenhead-Bidston and St James

© Crown copyright and database rights 2016 Ordnance Survey 100019803

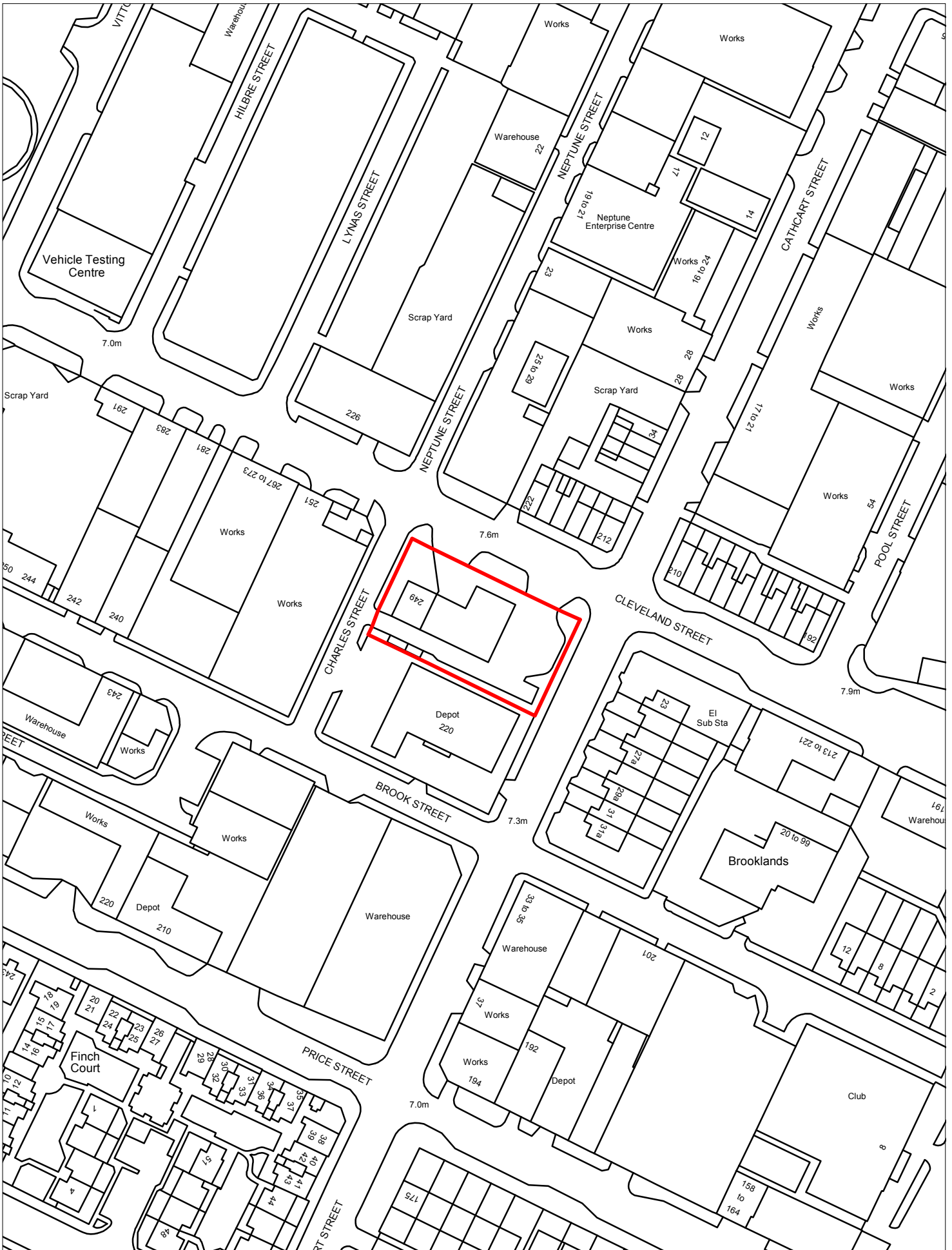
Scale 1:1250



595-Former 1-37, Lynas Street, Birkenhead-Bidston and St James

© Crown copyright and database rights 2016 Ordnance Survey 100019803

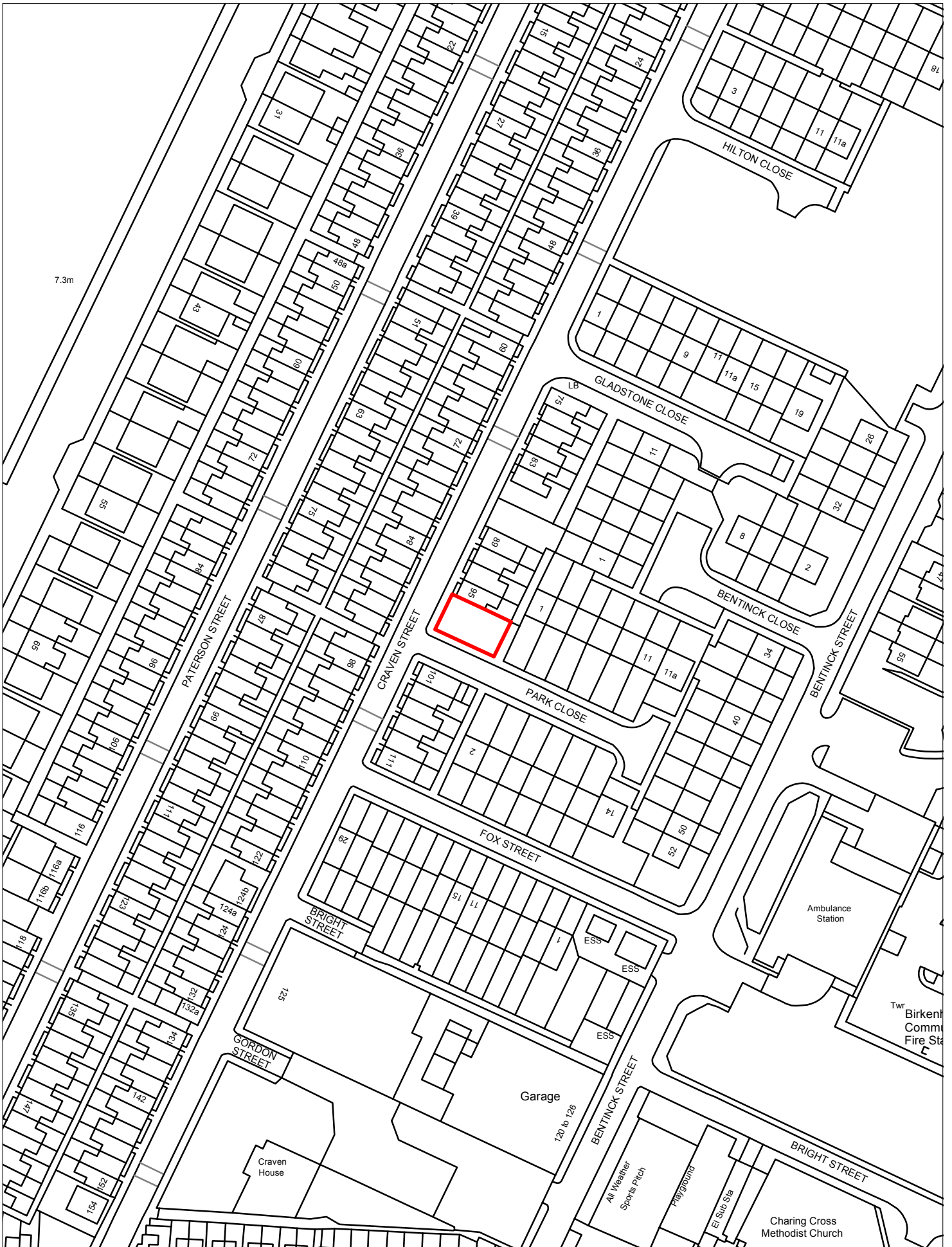
Scale 1:1250



596-Car Wash, Cleveland Street, Birkenhead-Bidston and St James

© Crown copyright and database rights 2016 Ordnance Survey 100019803

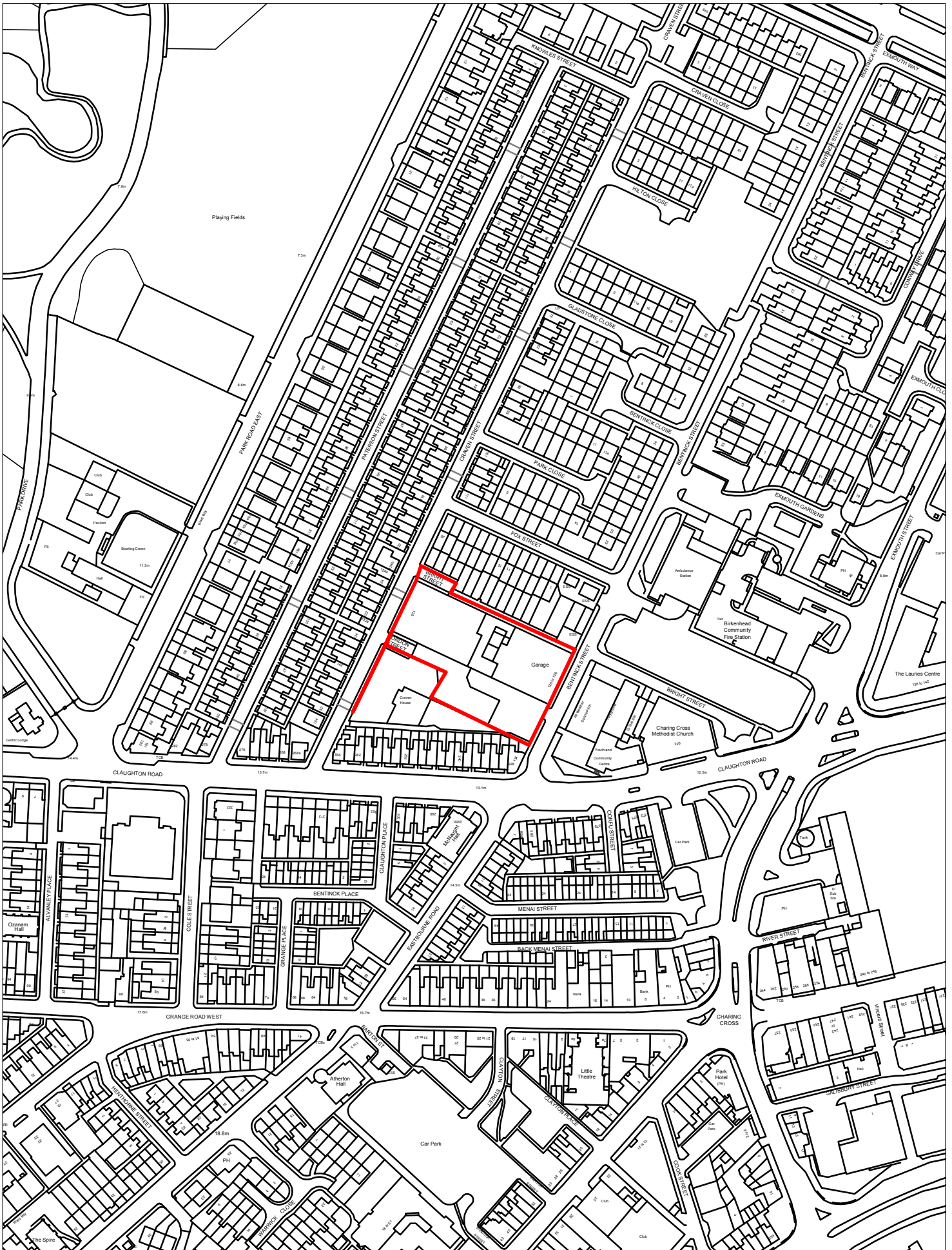
Scale 1:1250



600-Land Adjacent 95, Craven Street, Birkenhead-Birkenhead and Tranmere

© Crown copyright and database rights 2016 Ordnance Survey 100019803

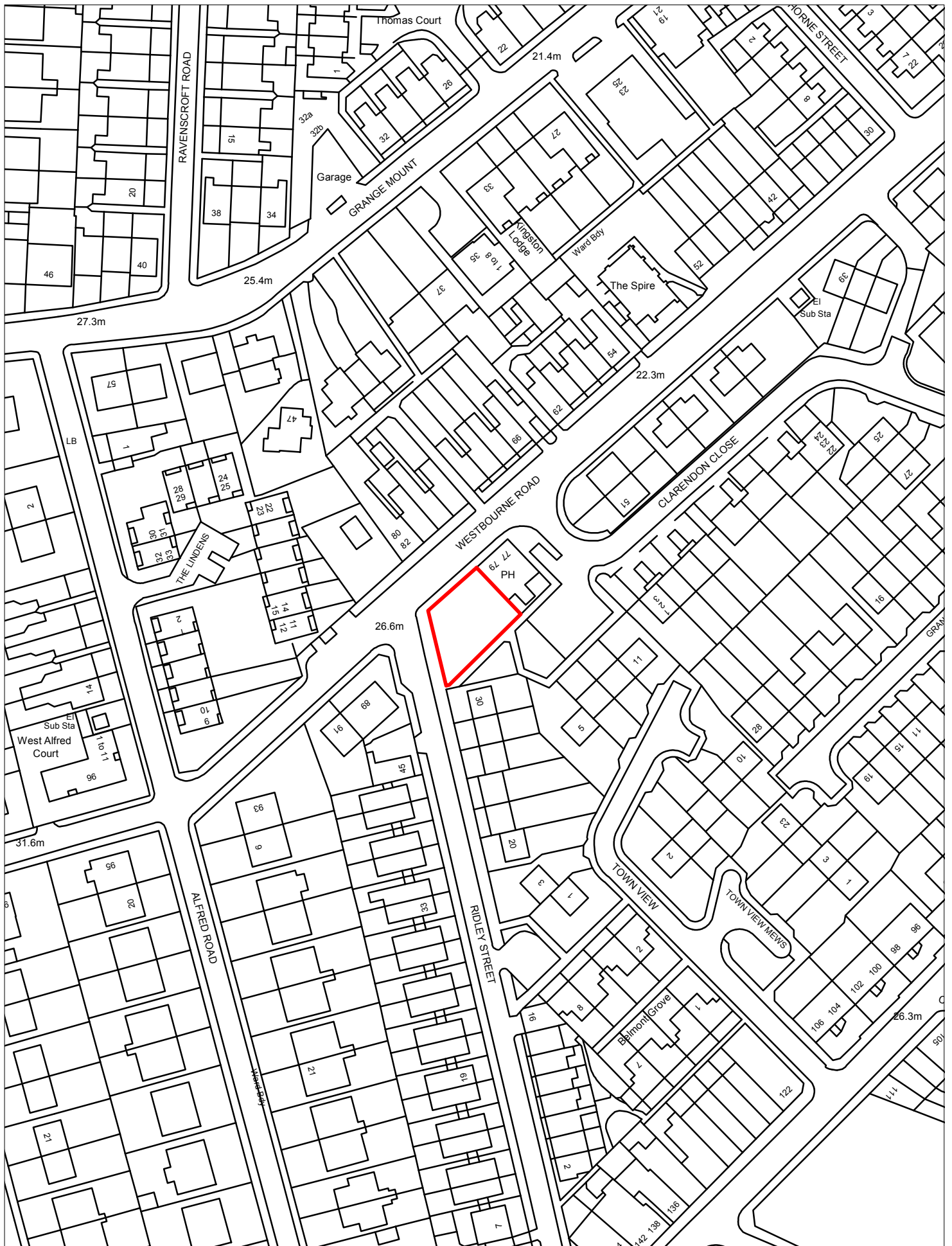
Scale 1:1250



602-Garage, Craven Street, Birkenhead-Birkenhead and Tranmere

© Crown copyright and database rights 2016 Ordnance Survey 100019803

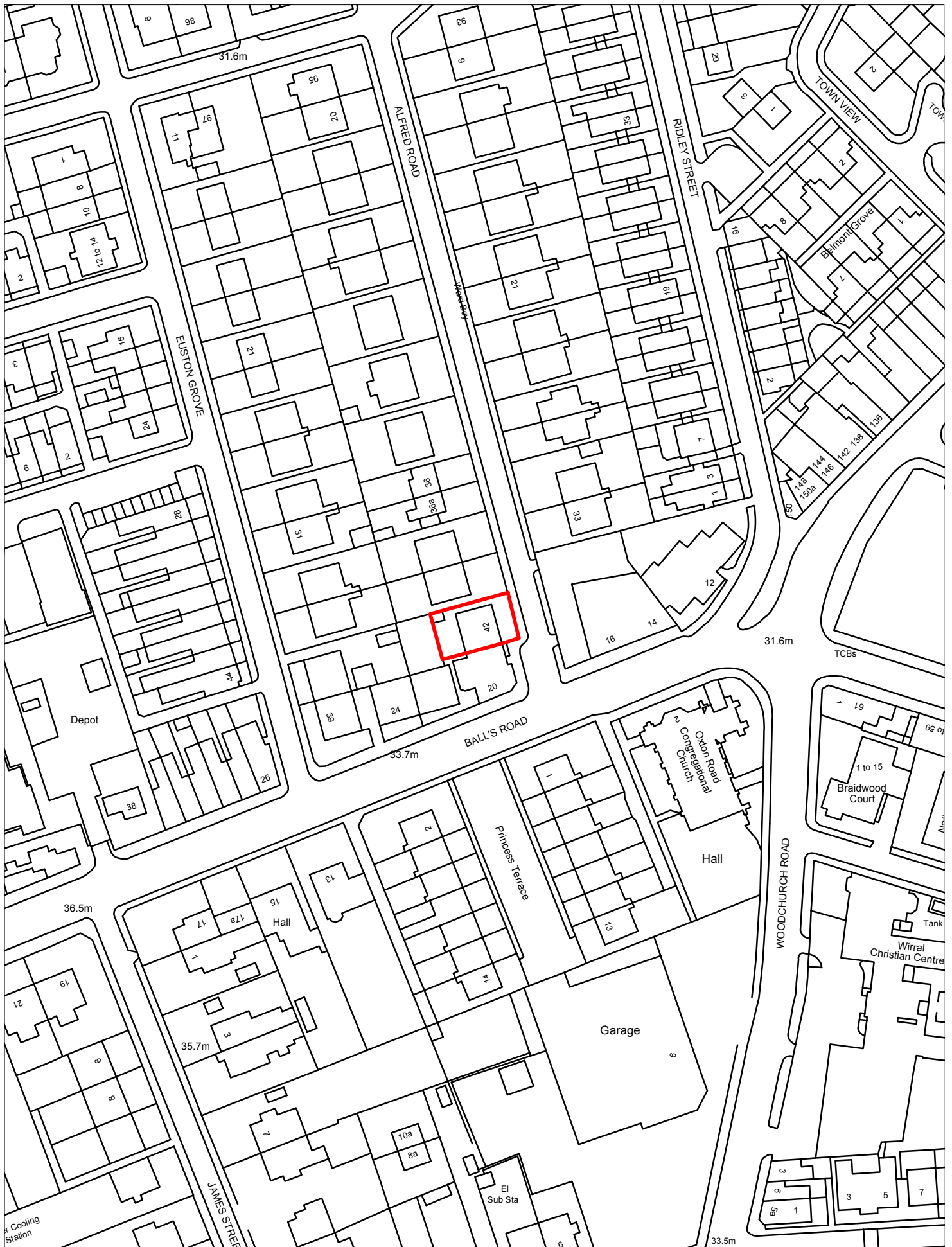
Scale 1:2500



603-Land Adjacent Westbourne Public House, Westbourne Road, Birkenhead-Birkenhead and Tranmere

© Crown copyright and database rights 2016 Ordnance Survey 100019803

Scale 1:1250



604-Car Park, Alfred Road, Birkenhead-Oxon

© Crown copyright and database rights 2016 Ordnance Survey 100019803

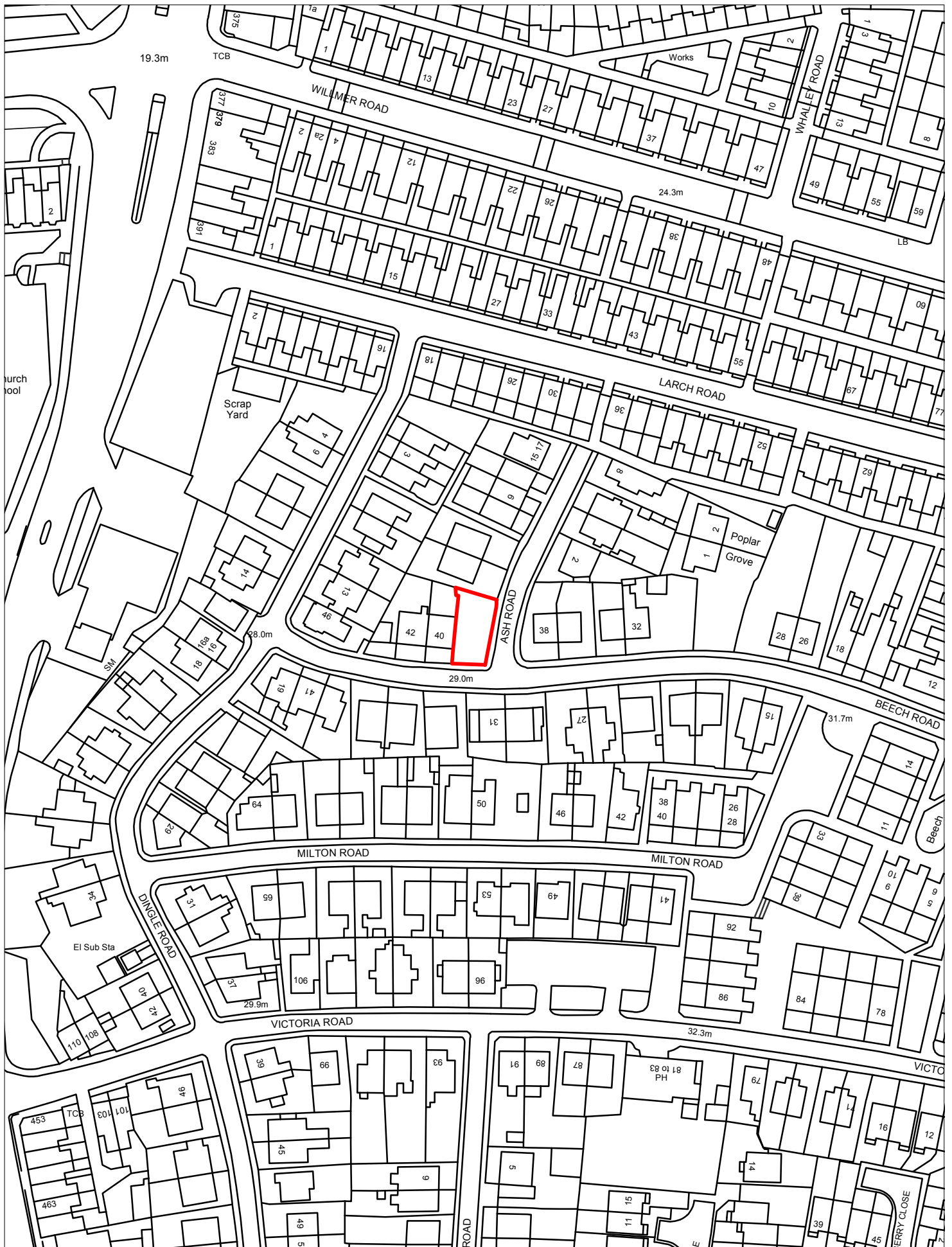
Scale 1:1250



607-Scrapyard, Borough Road, Birkenhead-Birkenhead and Tranmere

© Crown copyright and database rights 2016 Ordnance Survey 100019803

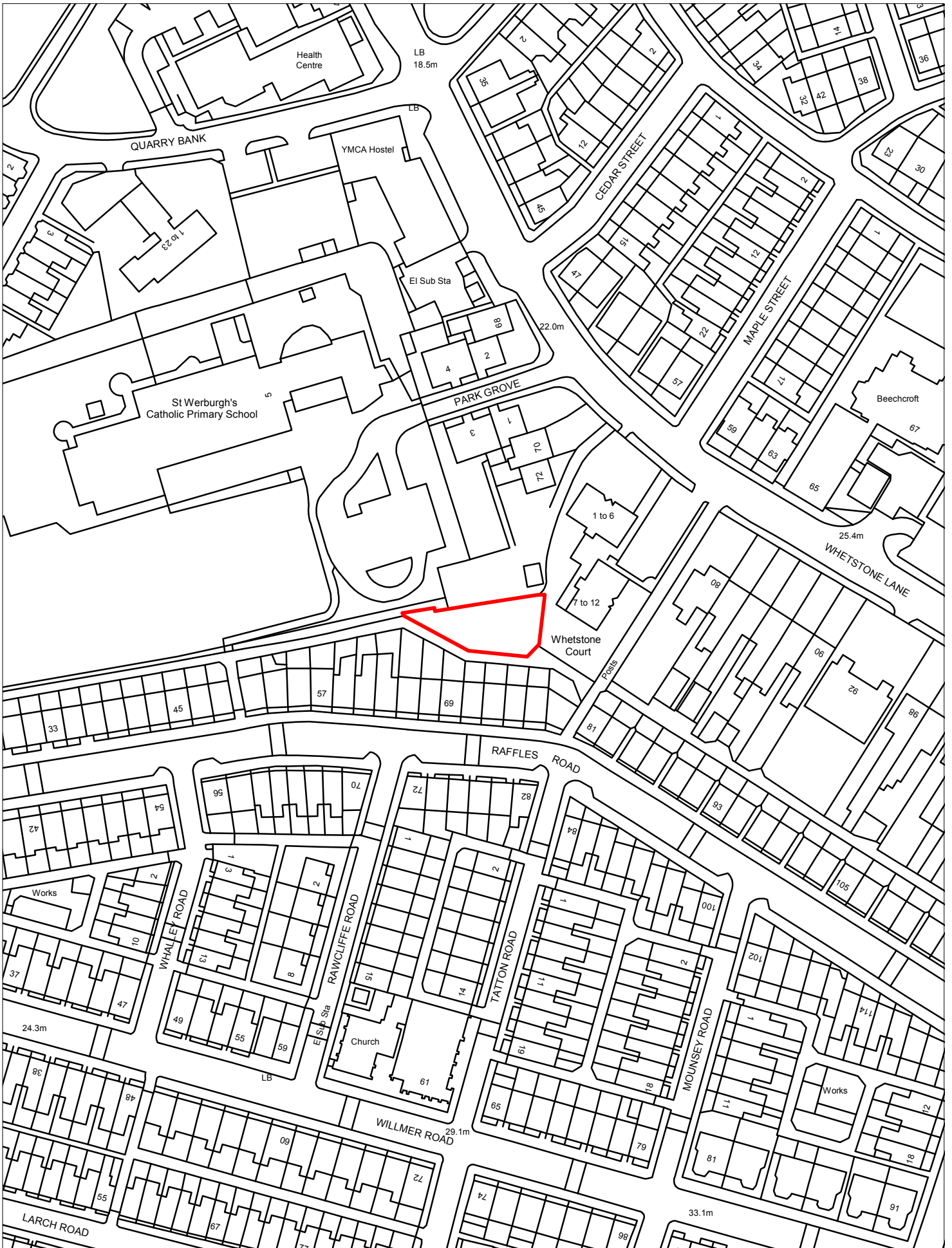
Scale 1:1250



608-Site Corner of Ash Road/Beech Road, Tranmere-Birkenhead and Tranmere

© Crown copyright and database rights 2016 Ordnance Survey 100019803

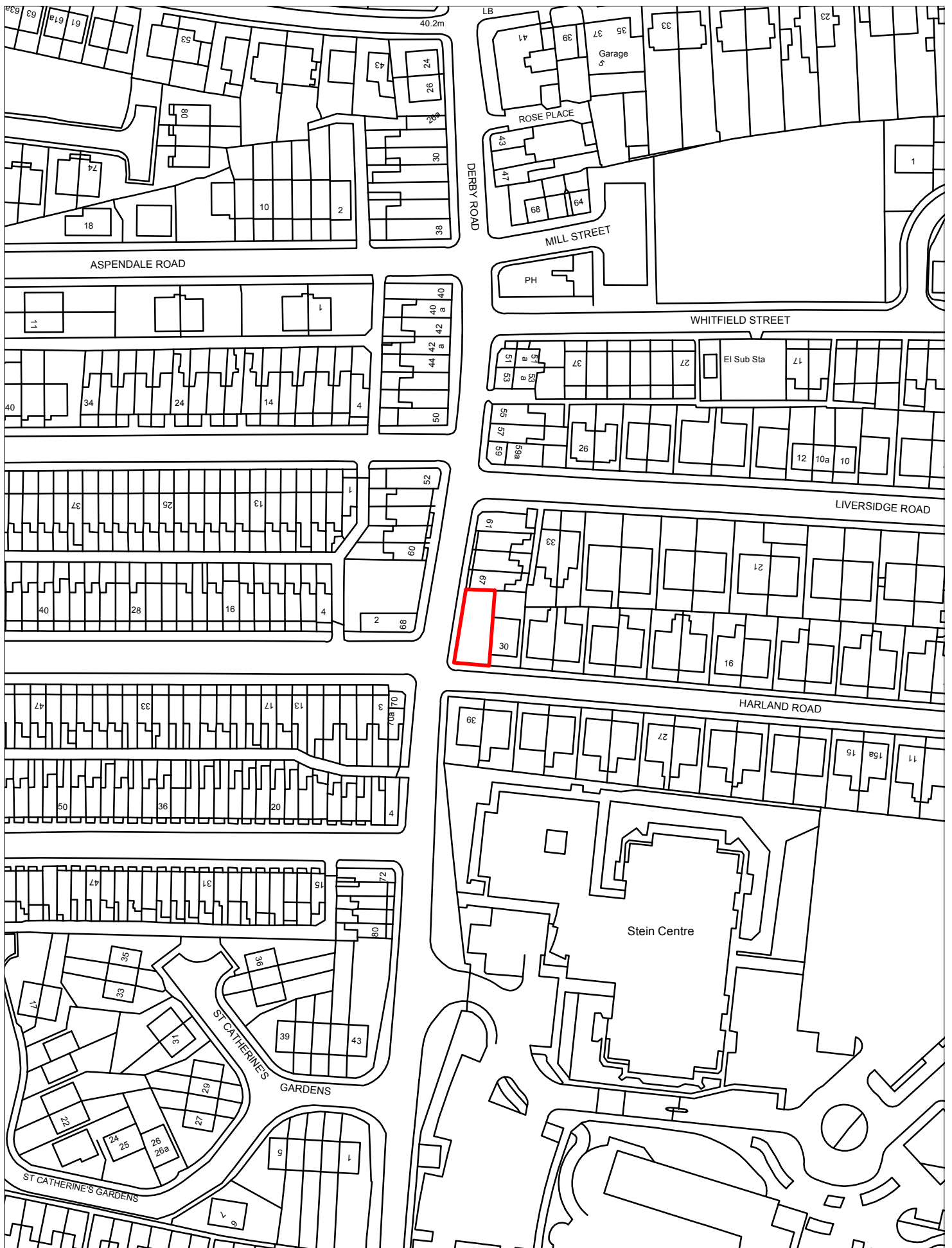
Scale 1:1250



609-Land to North of 65 - 79, Raffles Road, Birkenhead-Birkenhead and Tranmere

© Crown copyright and database rights 2016 Ordnance Survey 100019803

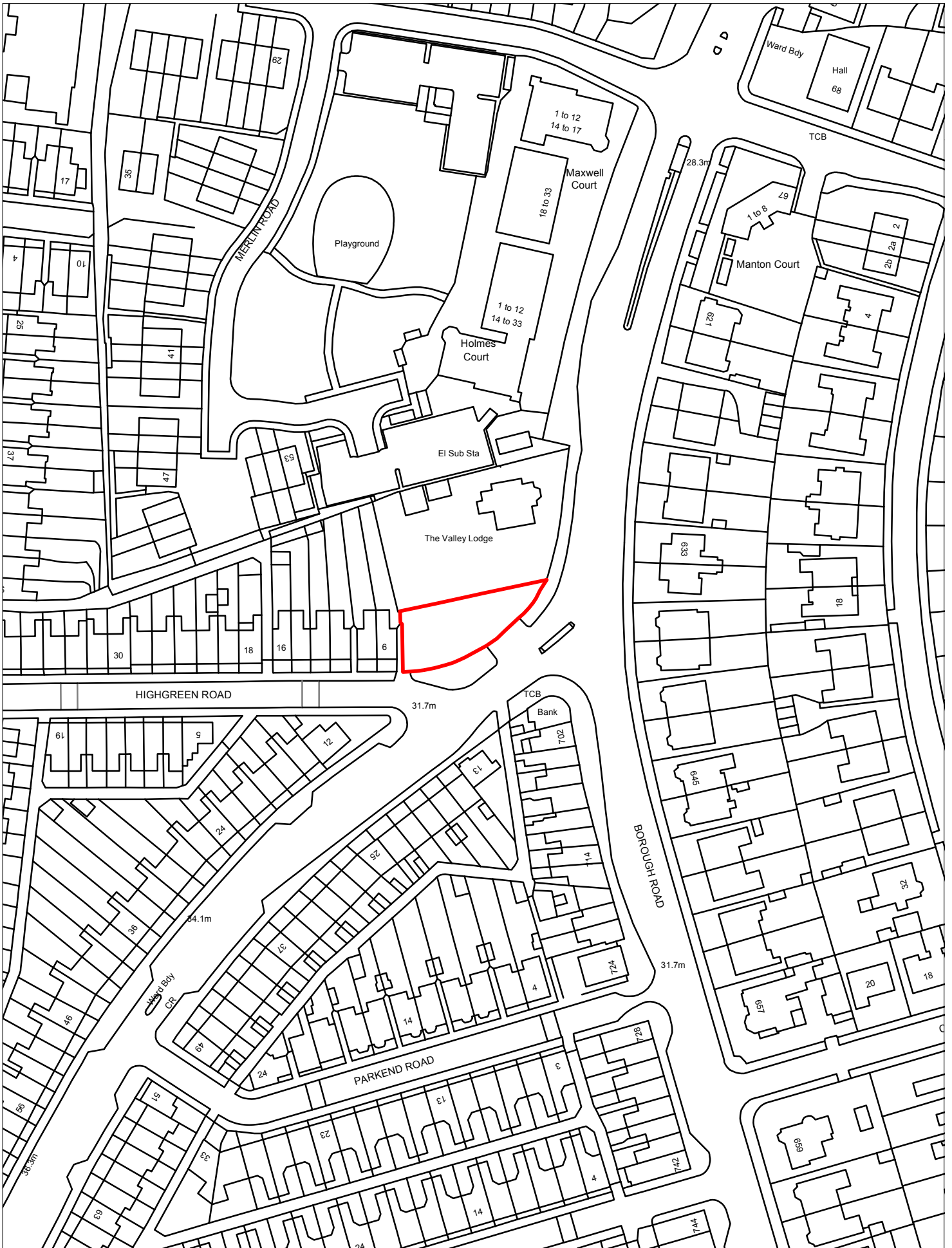
Scale 1:1250



610-Land Adjacent 30 Harland Road, Tranmere-Birkenhead and Tranmere

© Crown copyright and database rights 2016 Ordnance Survey 100019803

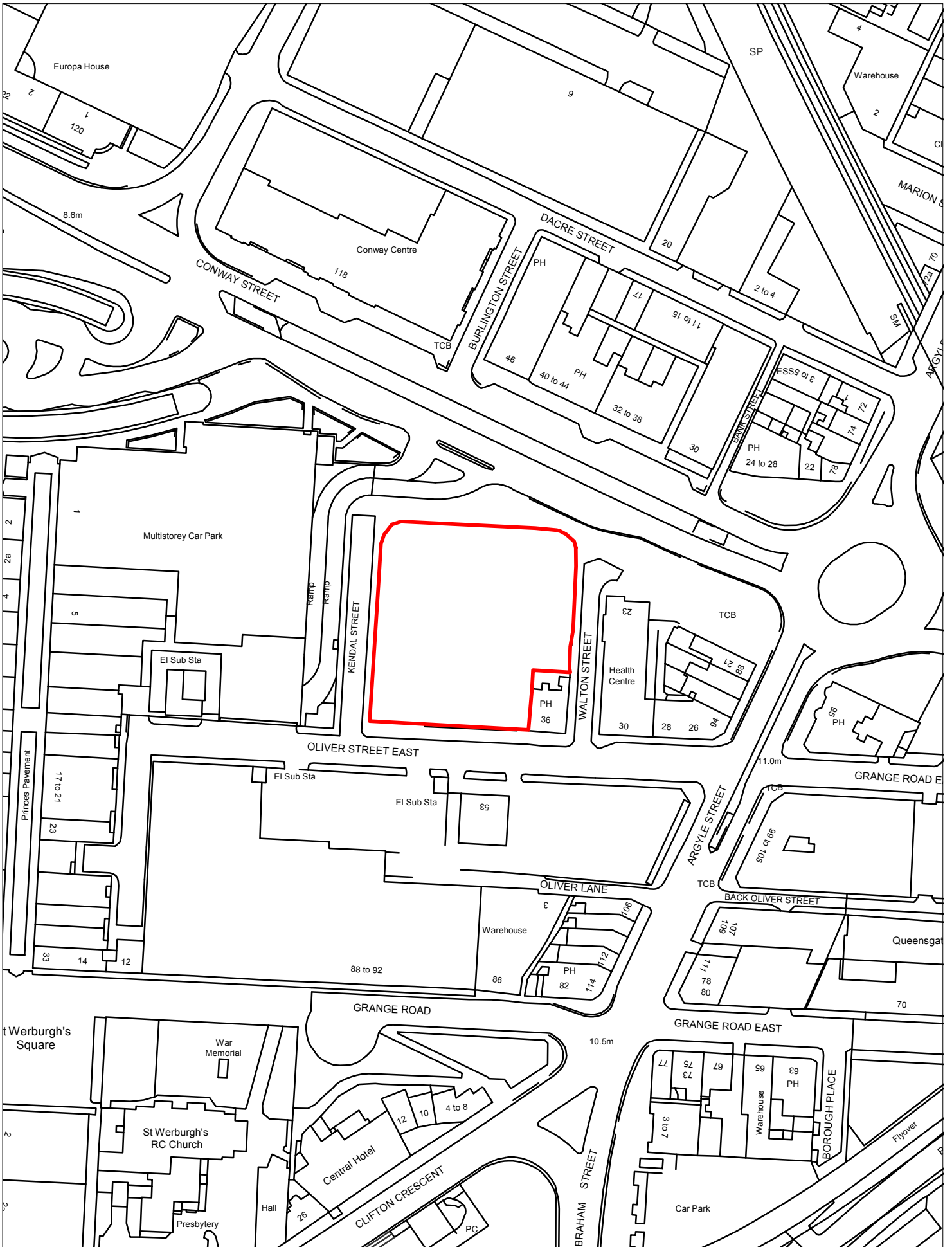
Scale 1:1250



612-Former 2 to 8, Singleton Avenue, Tranmere-Oxon

© Crown copyright and database rights 2016 Ordnance Survey 100019803

Scale 1:1250



617-Former Bingo Hall, Conway Street, Birkenhead-Birkenhead and Tranmere

© Crown copyright and database rights 2016 Ordnance Survey 100019803

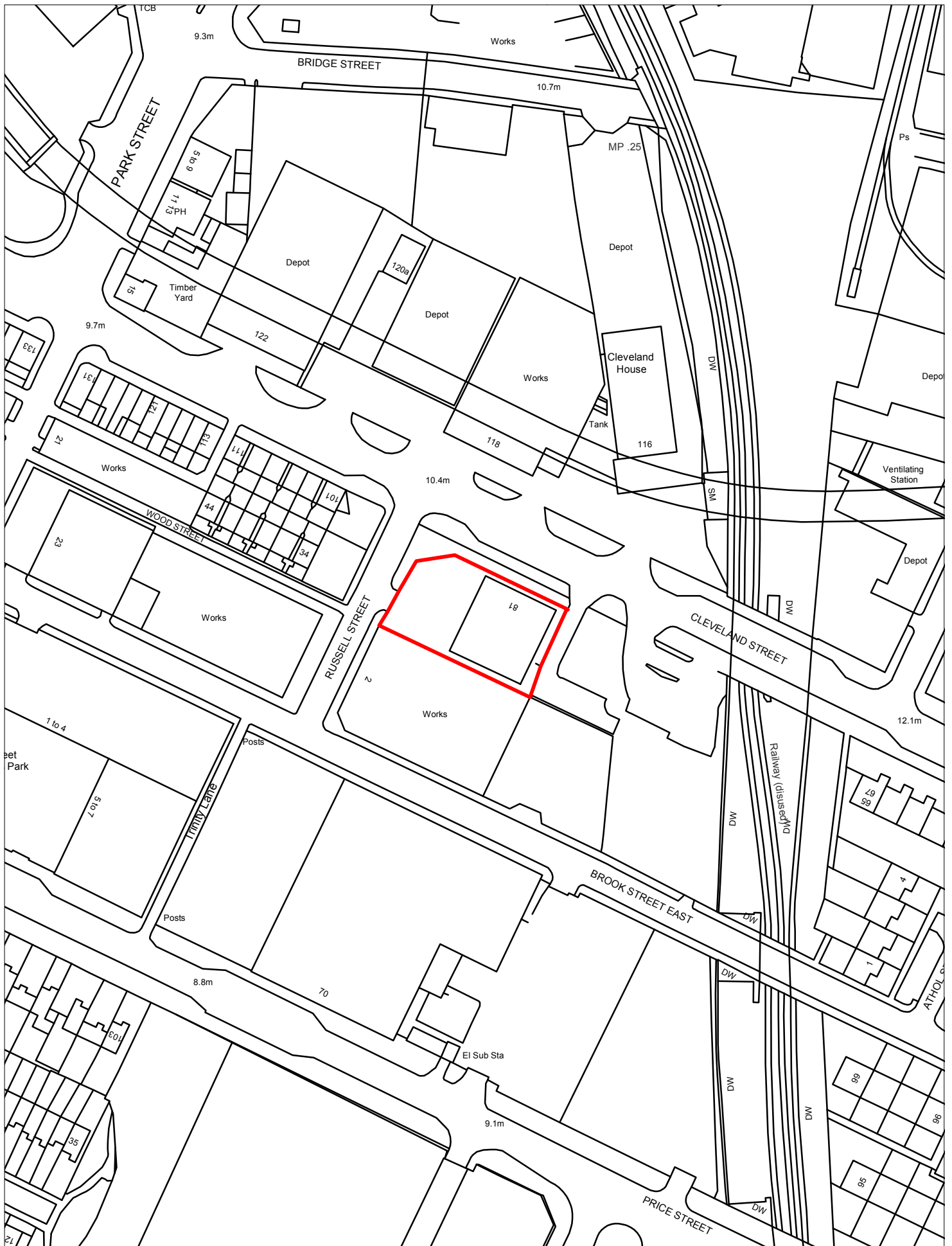
Scale 1:1250



621-Land Adjacent 29 Mona Street, Cloughton-Claughton

© Crown copyright and database rights 2016 Ordnance Survey 100019803

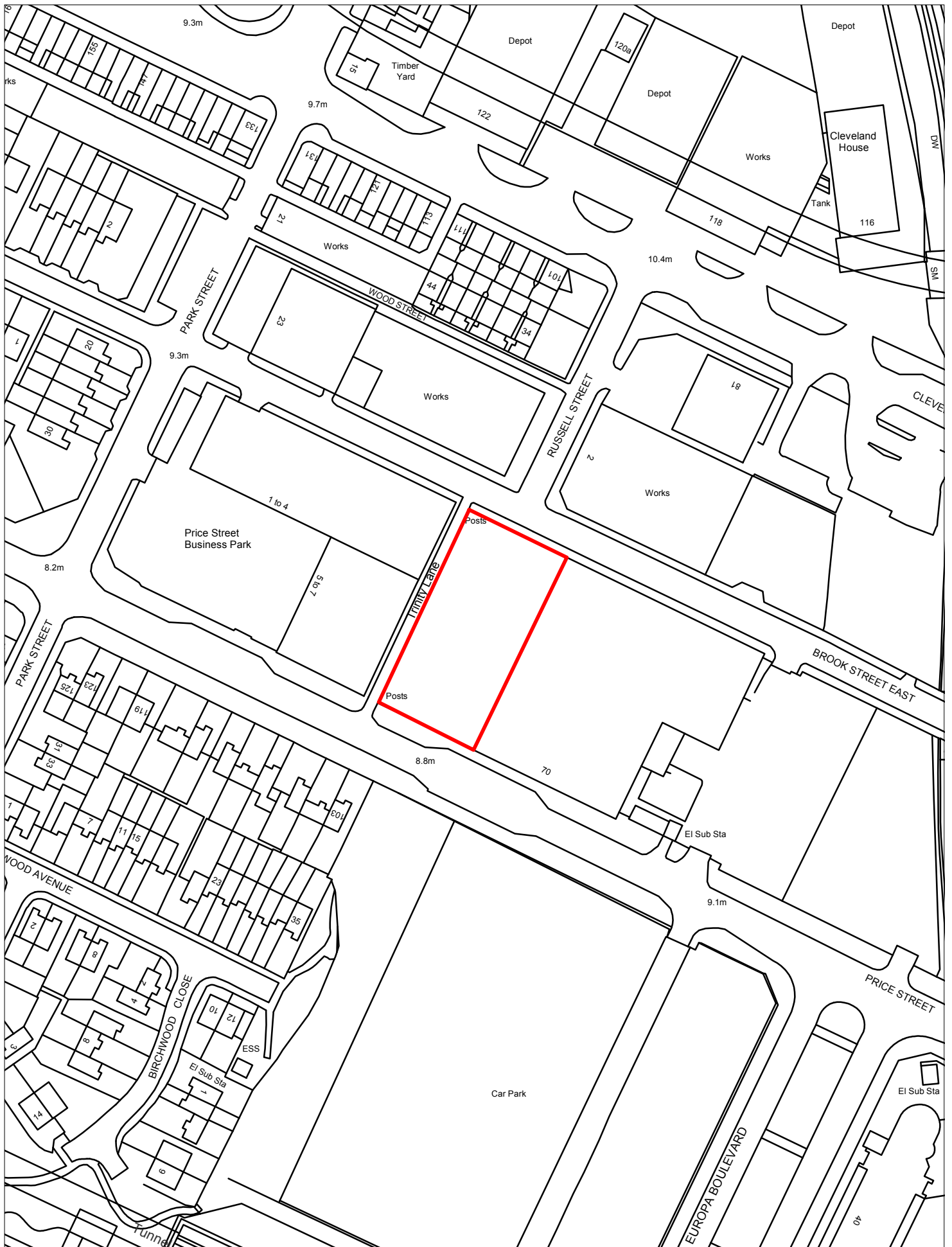
Scale 1:1250



624-81, Cleveland Street, Birkenhead-Birkenhead and Tranmere

© Crown copyright and database rights 2016 Ordnance Survey 100019803

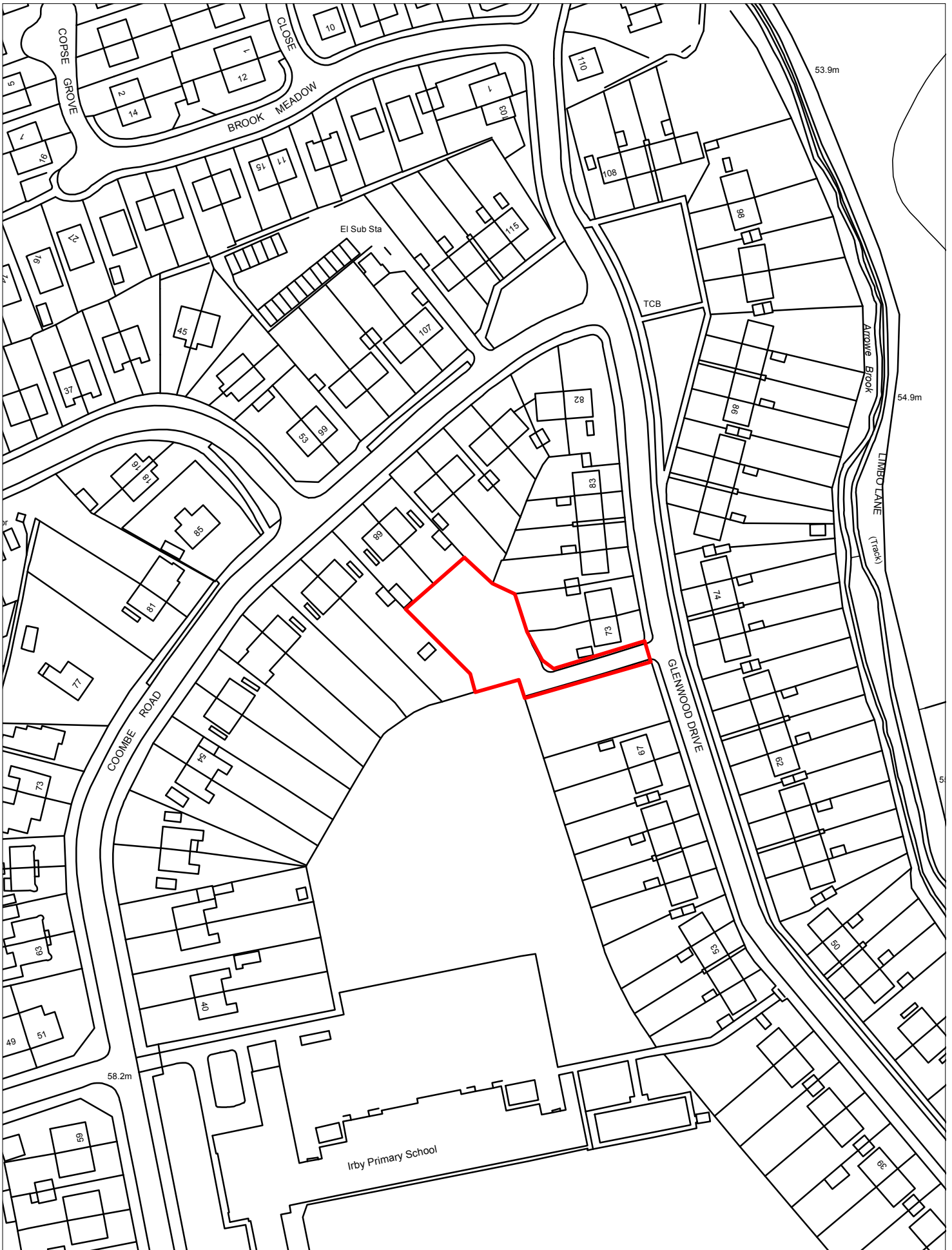
Scale 1:1250



625-Land at, Trinity Lane, Birkenhead-Birkenhead and Tranmere

© Crown copyright and database rights 2016 Ordnance Survey 100019803

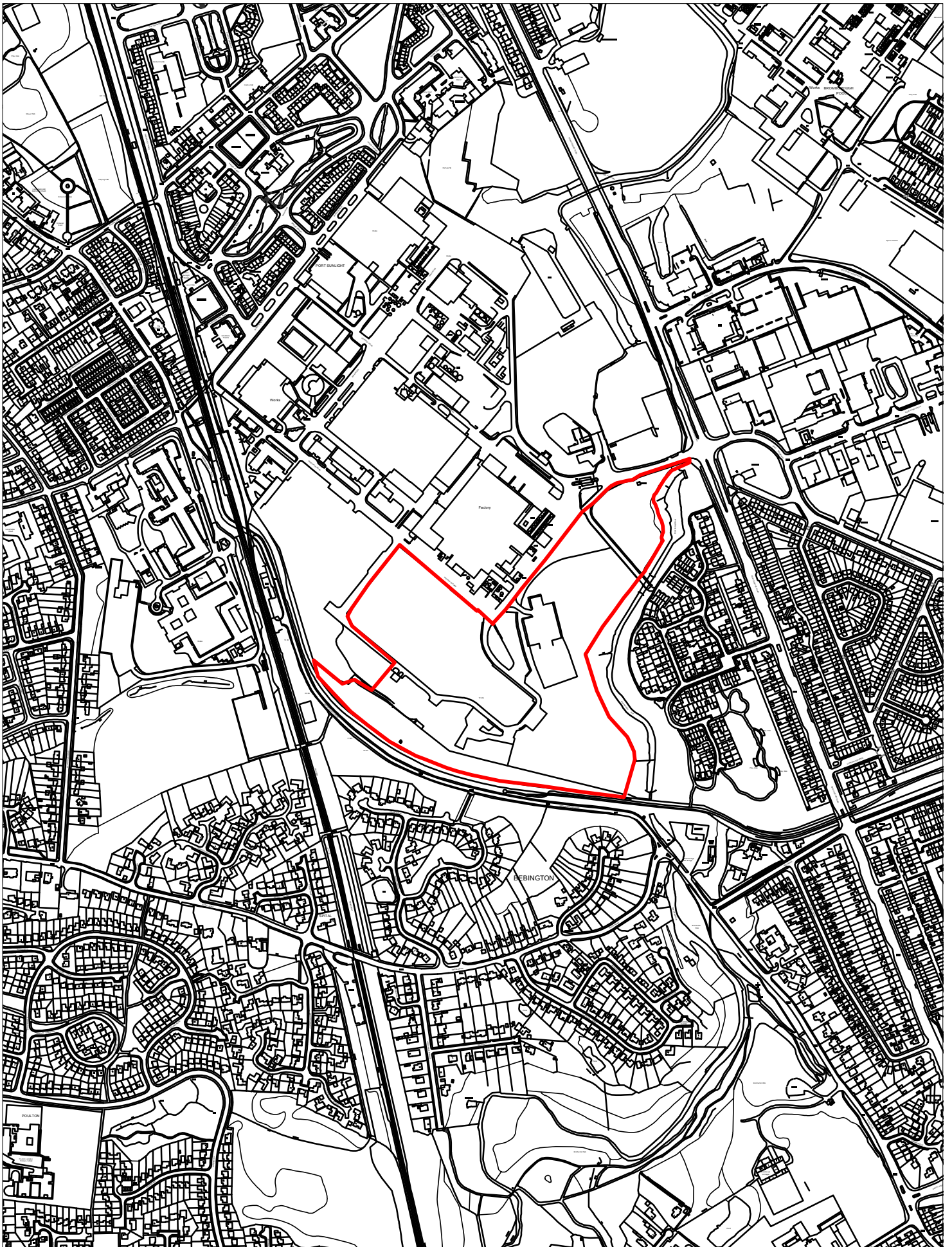
Scale 1:1250



626-Land Adjacent 73 Glenwood Drive, Irby-Greasby Frankby and Irby

© Crown copyright and database rights 2016 Ordnance Survey 100019803

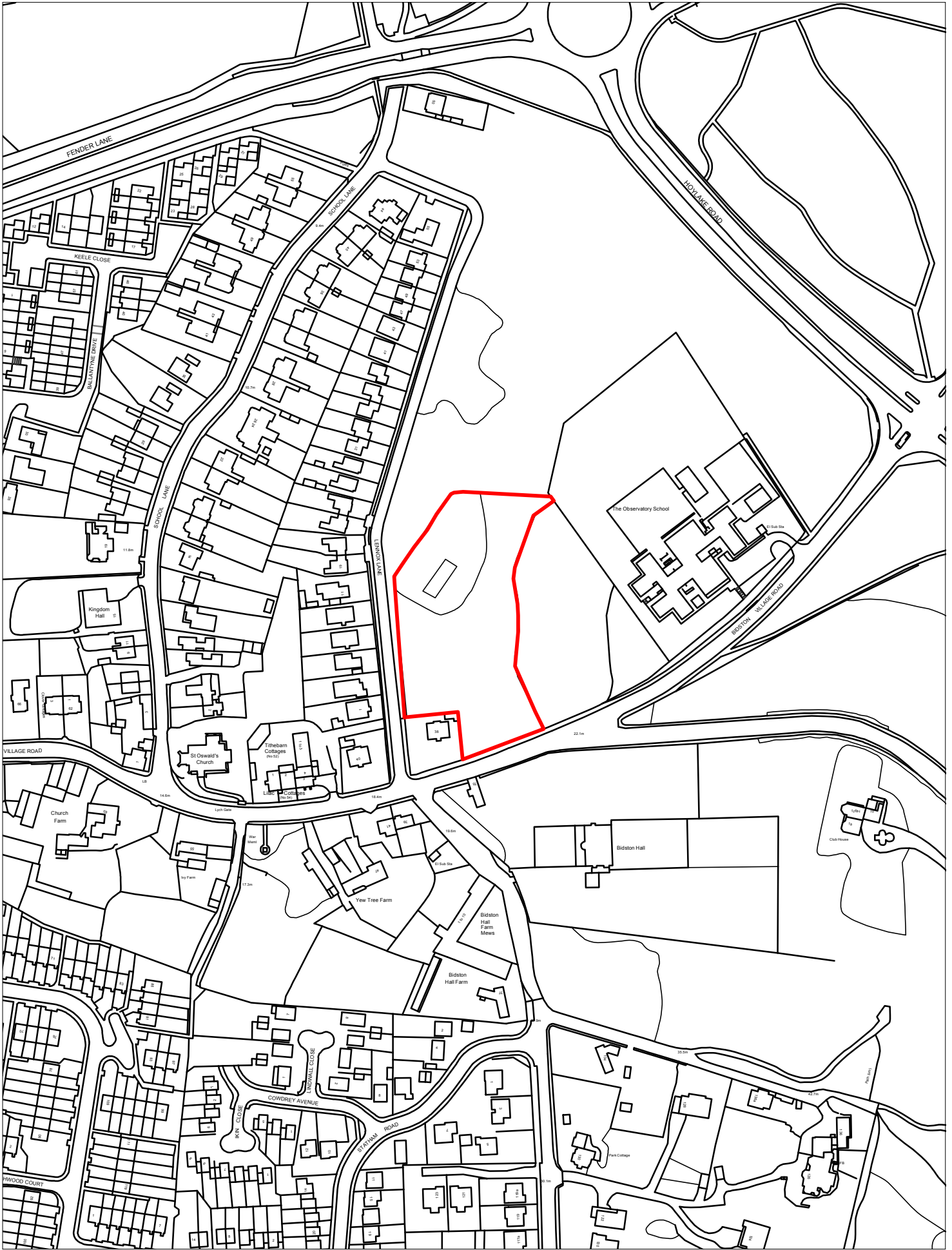
Scale 1:1250



631-Land South of Westgate Road/Bromborough Road, Bromborough-Bromborough

© Crown copyright and database rights 2016 Ordnance Survey 100019803

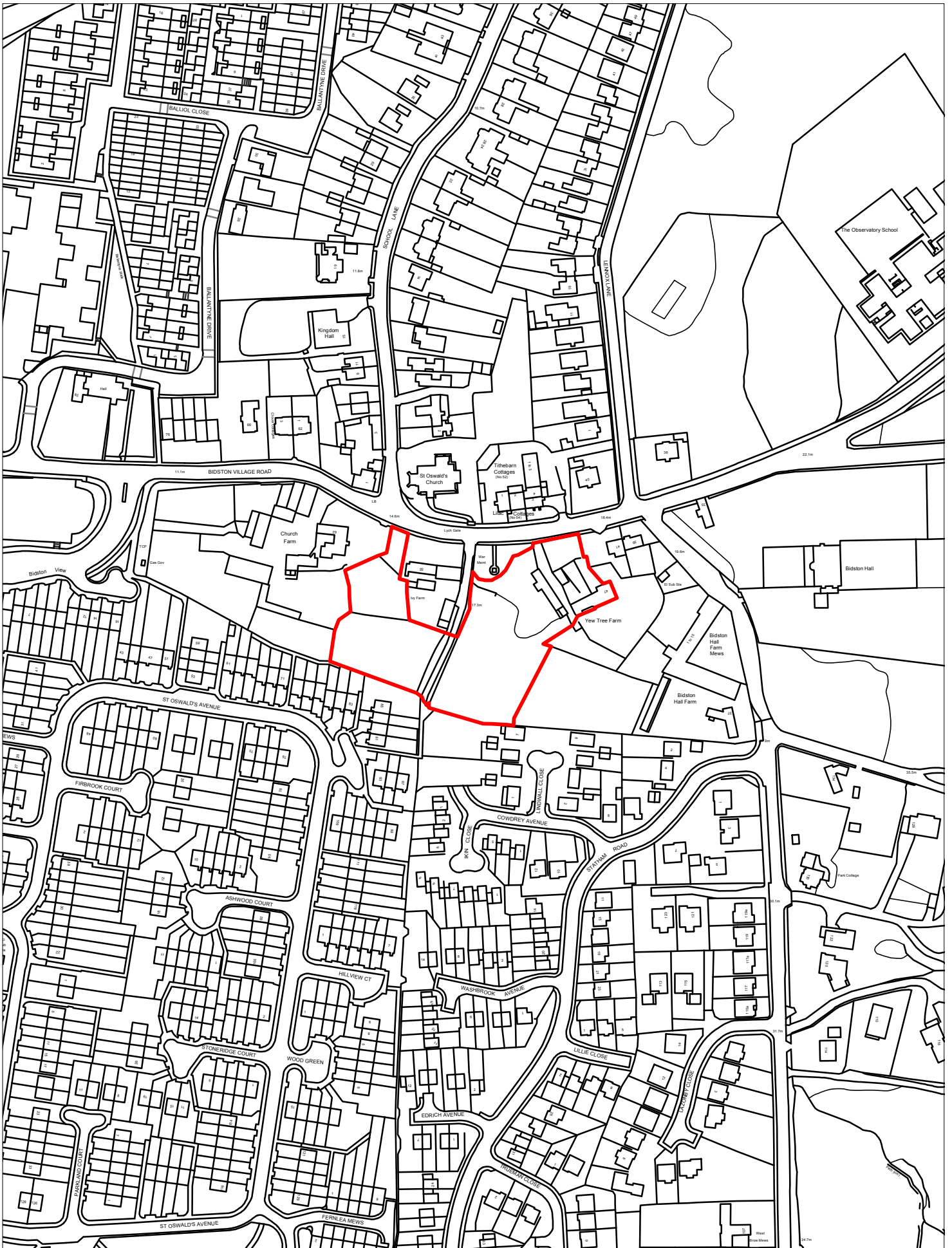
Scale 1:7500



633-Land off Lennox Lane, Bidston-Bidston and St James

© Crown copyright and database rights 2016 Ordnance Survey 100019803

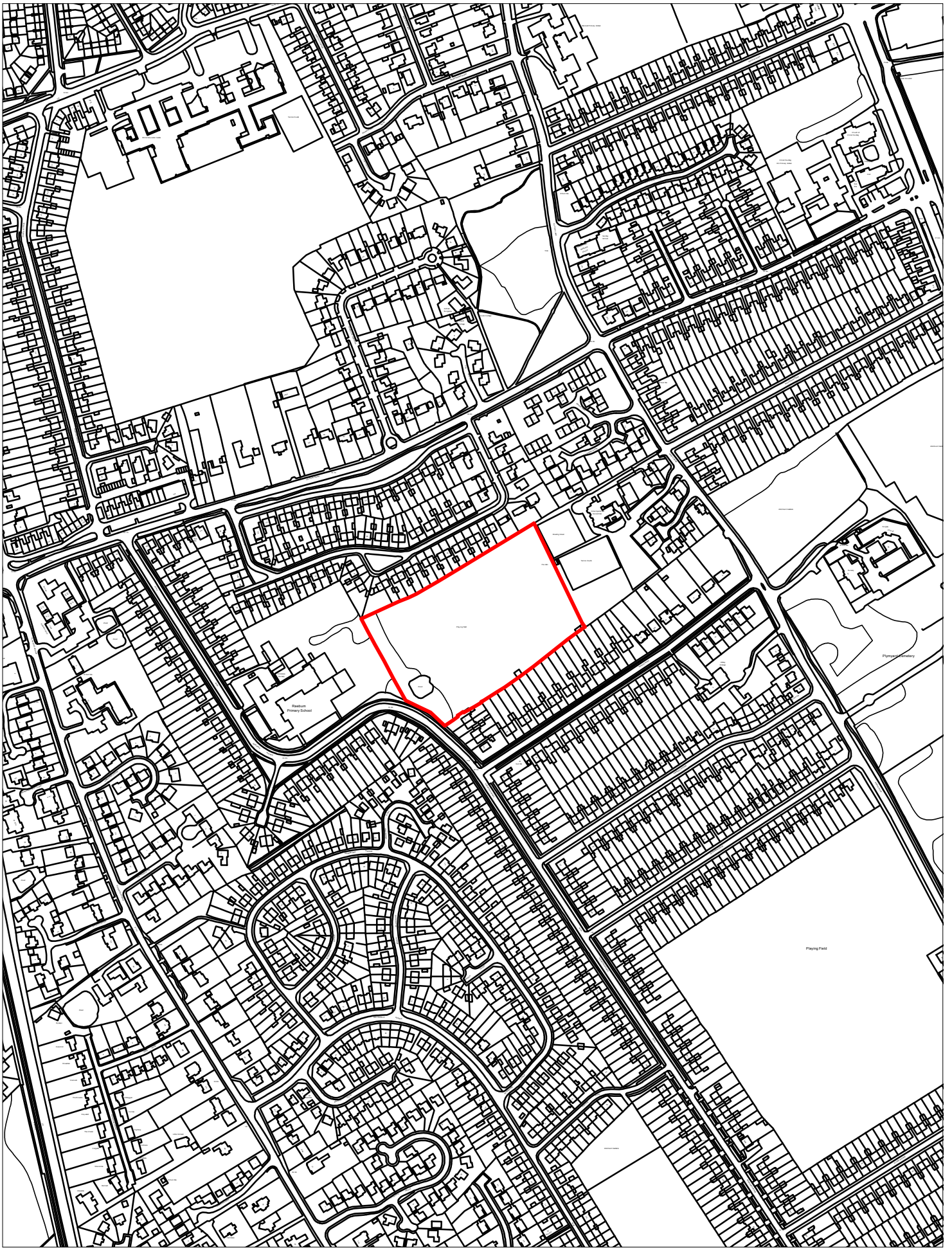
Scale 1:2500



635-Land Adjcent to Yew Tree Farm,Bidston Village Road, Bidston-Bidston and St James

© Crown copyright and database rights 2016 Ordnance Survey 100019803

Scale 1:2500



647-Octel Sports Club, Bridle Road, Eastham-Eastham

© Crown copyright and database rights 2016 Ordnance Survey 100019803

Scale 1:5000