



5-Land East of 69B Warren Drive, New Brighton-Wallasey

© Crown copyright and database rights 2016 Ordnance Survey 100019803

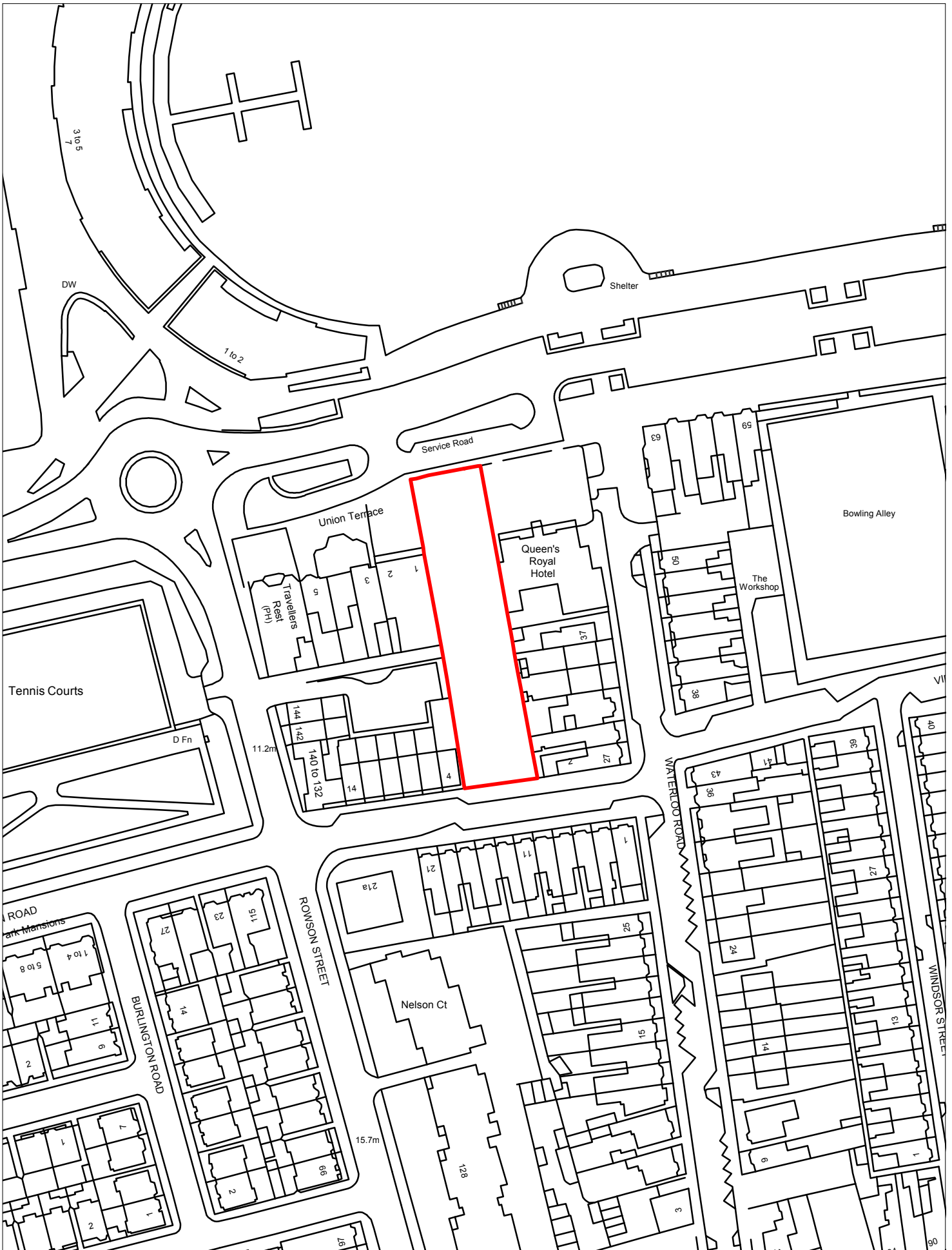
Scale 1:1250



19-Land adjacent 38 Mount Pleasant Road, New Brighton-New Brighton

© Crown copyright and database rights 2016 Ordnance Survey 100019803

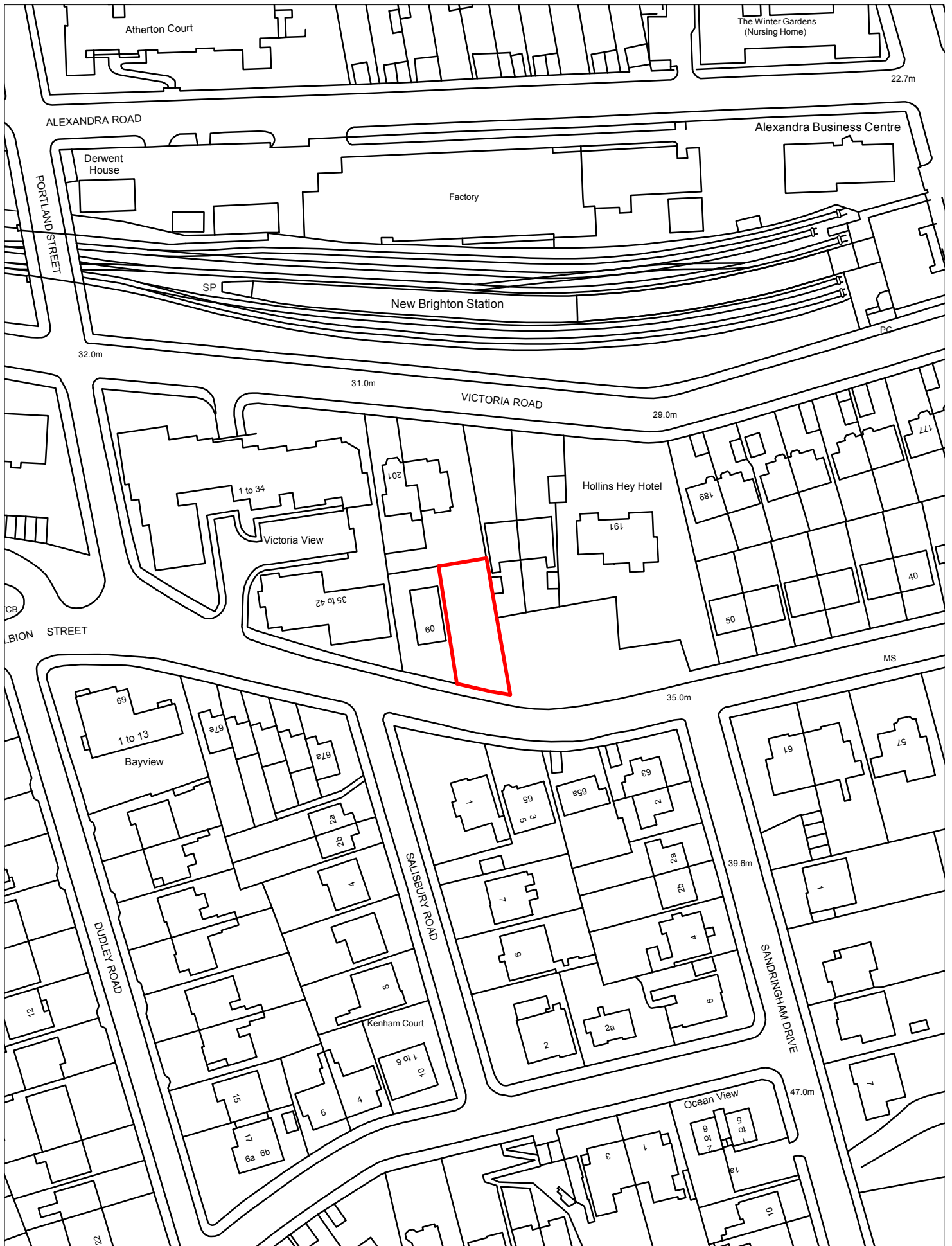
Scale 1:1250



20-Former Grand Hotel, Marine Promenade, New Brighton-New Brighton

© Crown copyright and database rights 2016 Ordnance Survey 100019803

Scale 1:1250

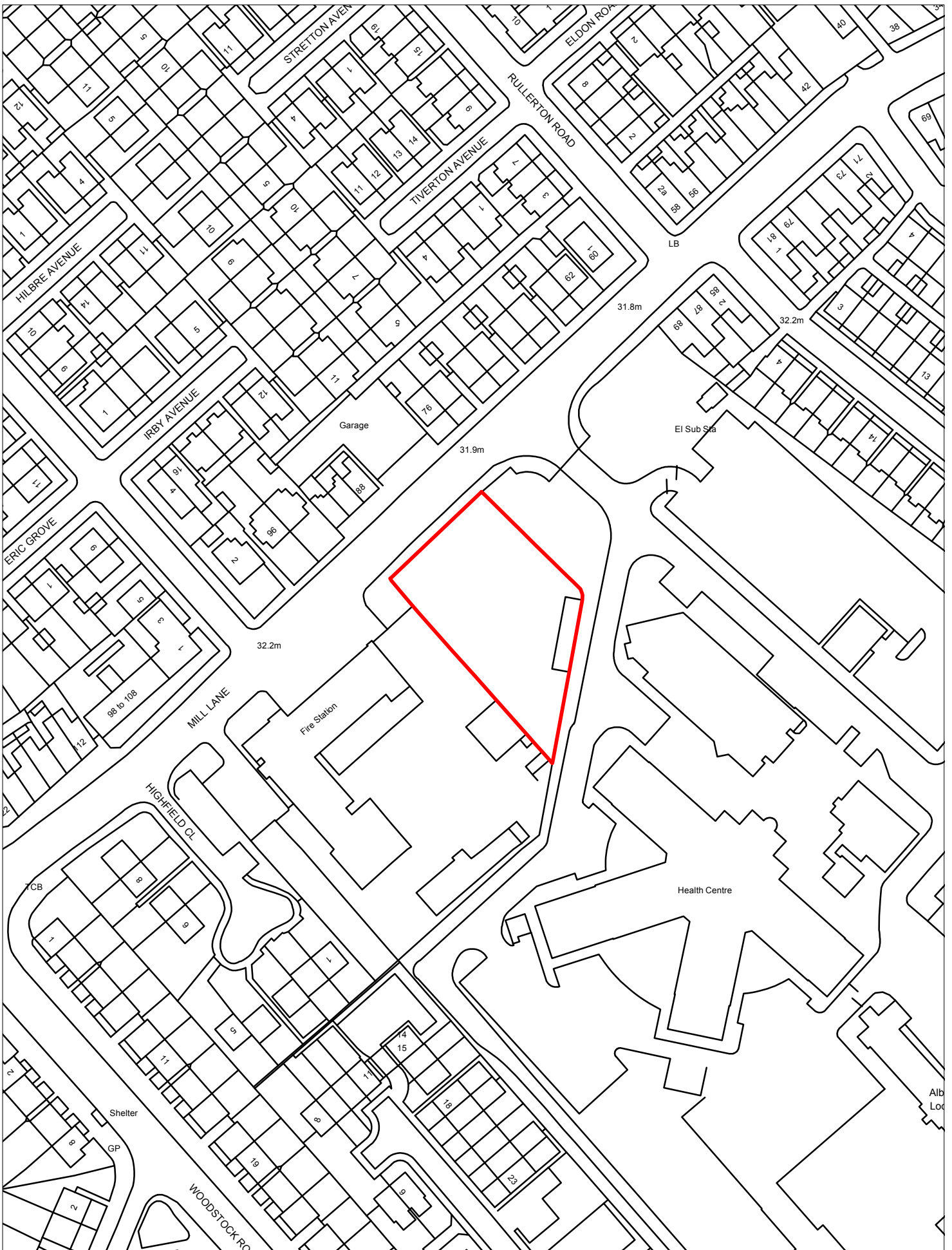


32-Land Adjacent 60, Albion Street, New Brighton-New Brighton

© Crown copyright and database rights 2016 Ordnance Survey 100019803

Scale 1:1250





44-Land adjacent Wallasey Fire Station, Mill Lane, Liscard-Liscard

© Crown copyright and database rights 2016 Ordnance Survey 100019803

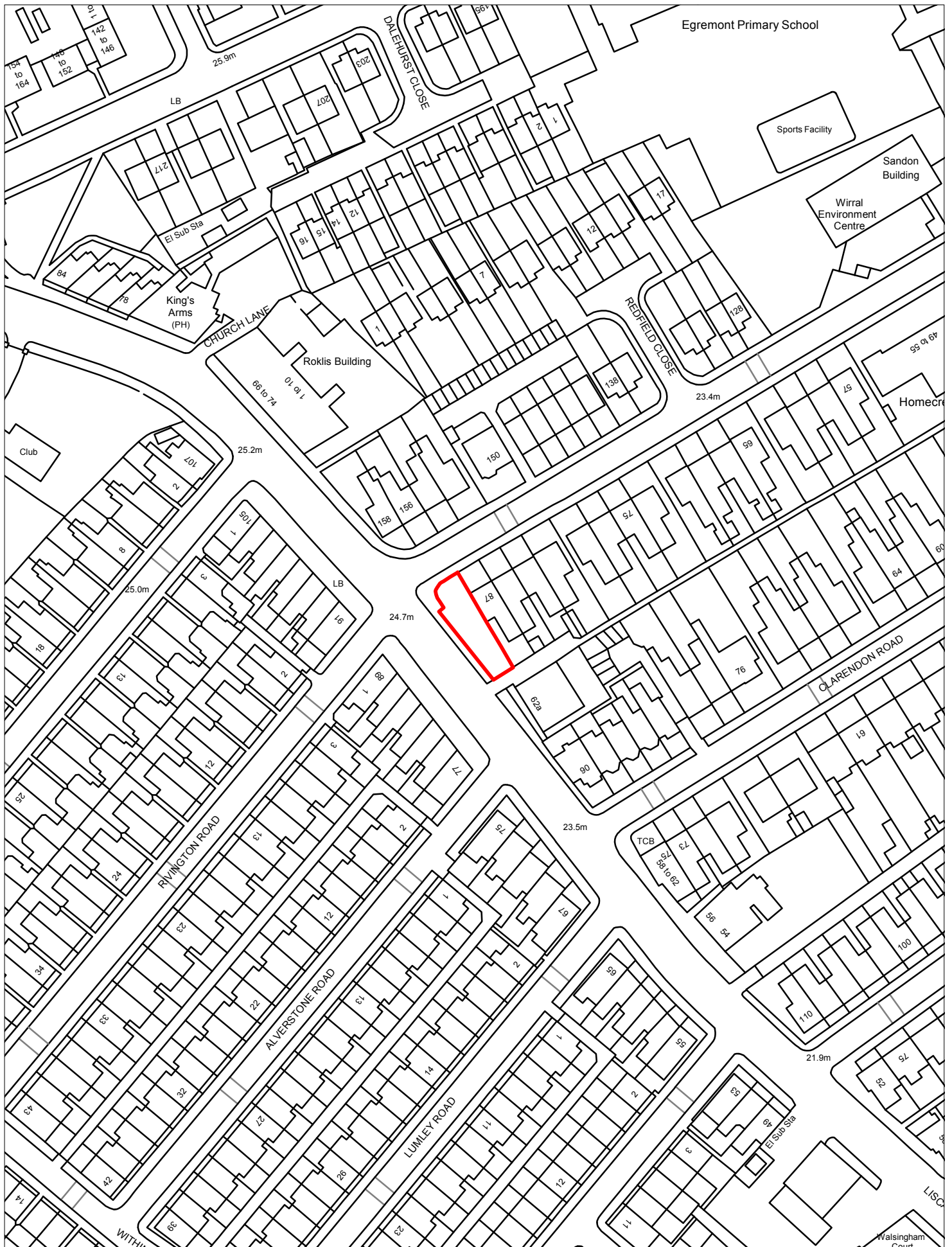
Scale 1:1250



47-Vacant Unit 37A, Harlismere Road, Seacombe-Seacombe

© Crown copyright and database rights 2016 Ordnance Survey 100019803

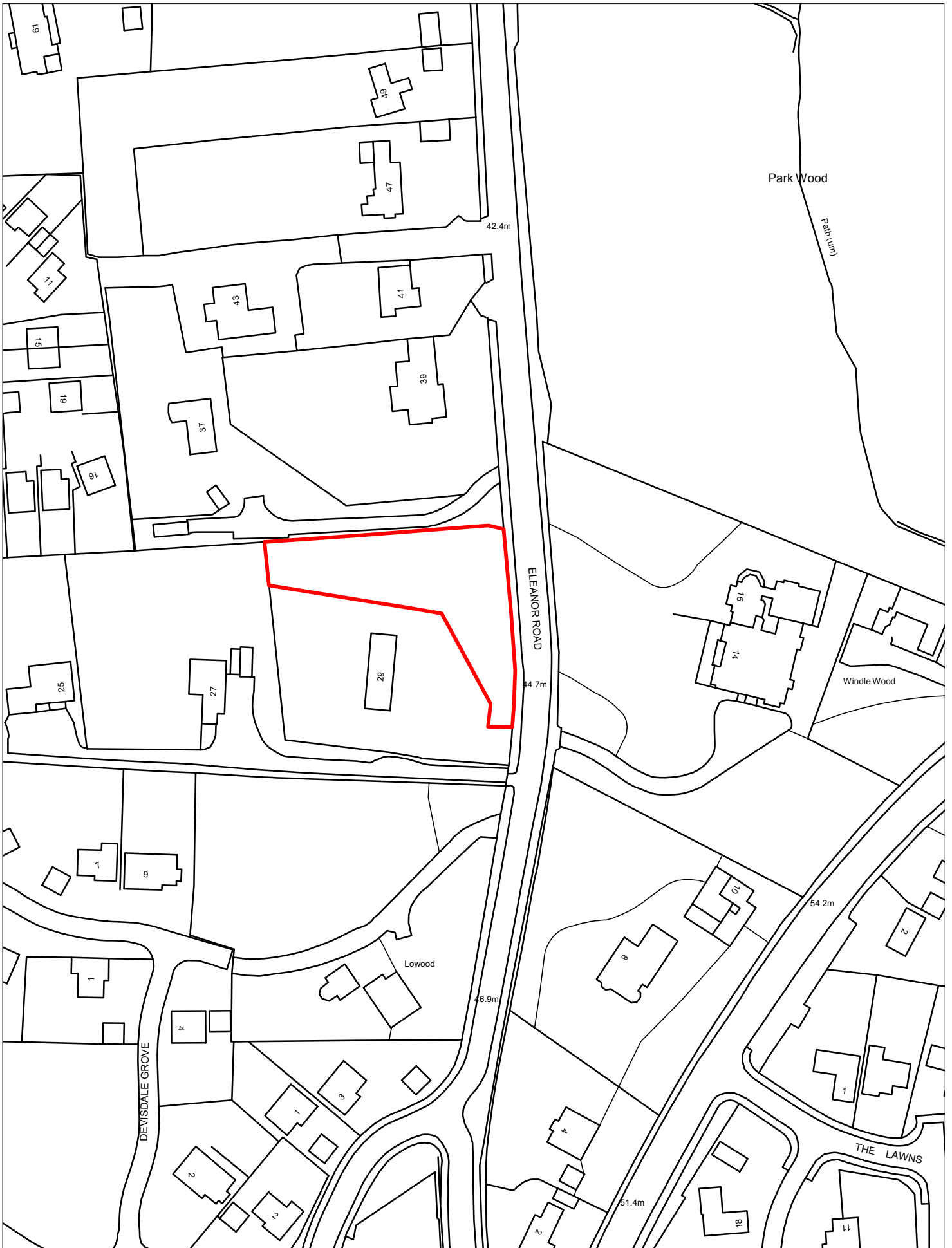
Scale 1:1250



82-Land Adjacent 87 Falkland Road, Liscard-Seacombe

© Crown copyright and database rights 2016 Ordnance Survey 100019803

Scale 1:1250

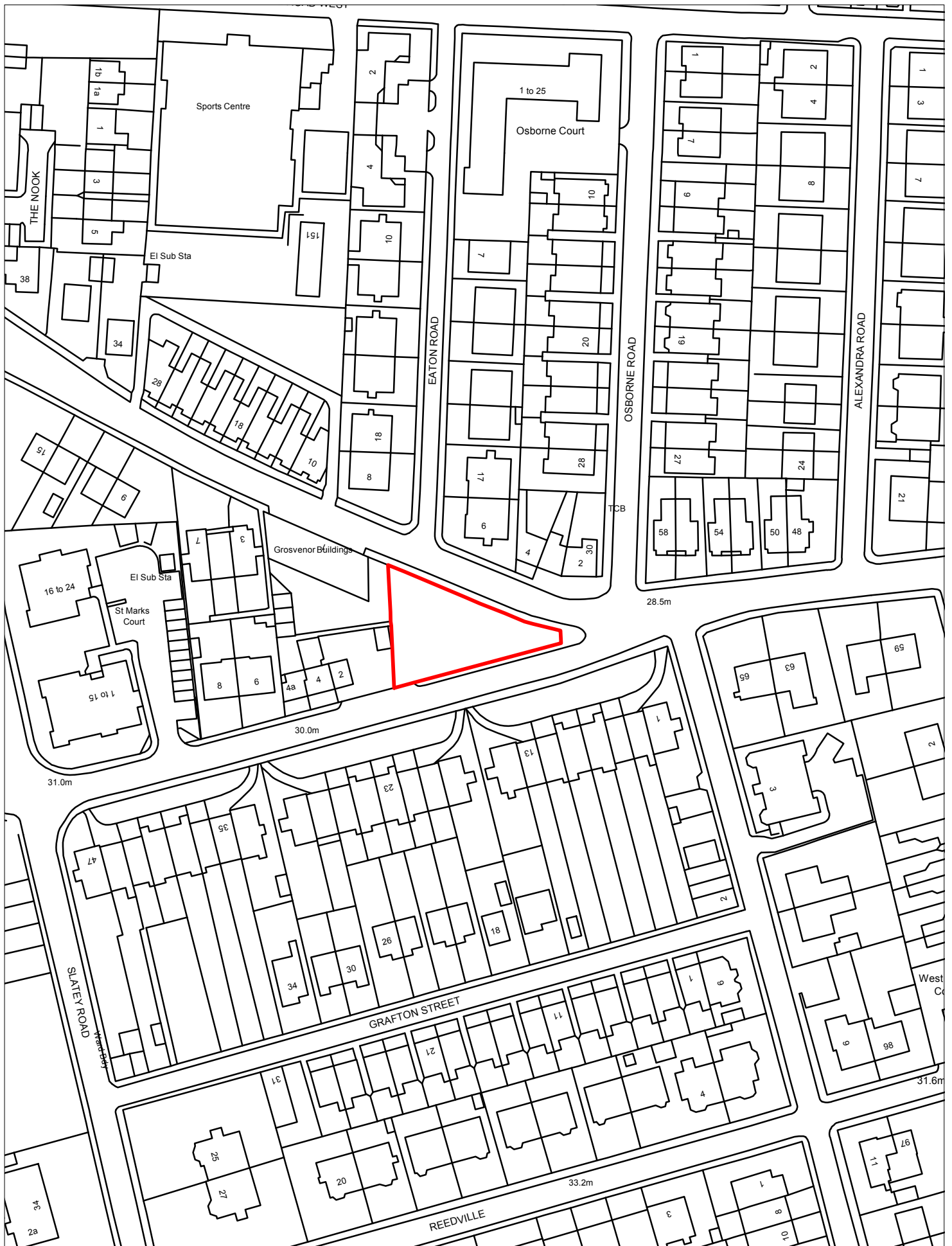


83-Land Adjacent 29, Eleanor Road, Upton-Bidston and St James

© Crown copyright and database rights 2016 Ordnance Survey 100019803

Scale 1:1250

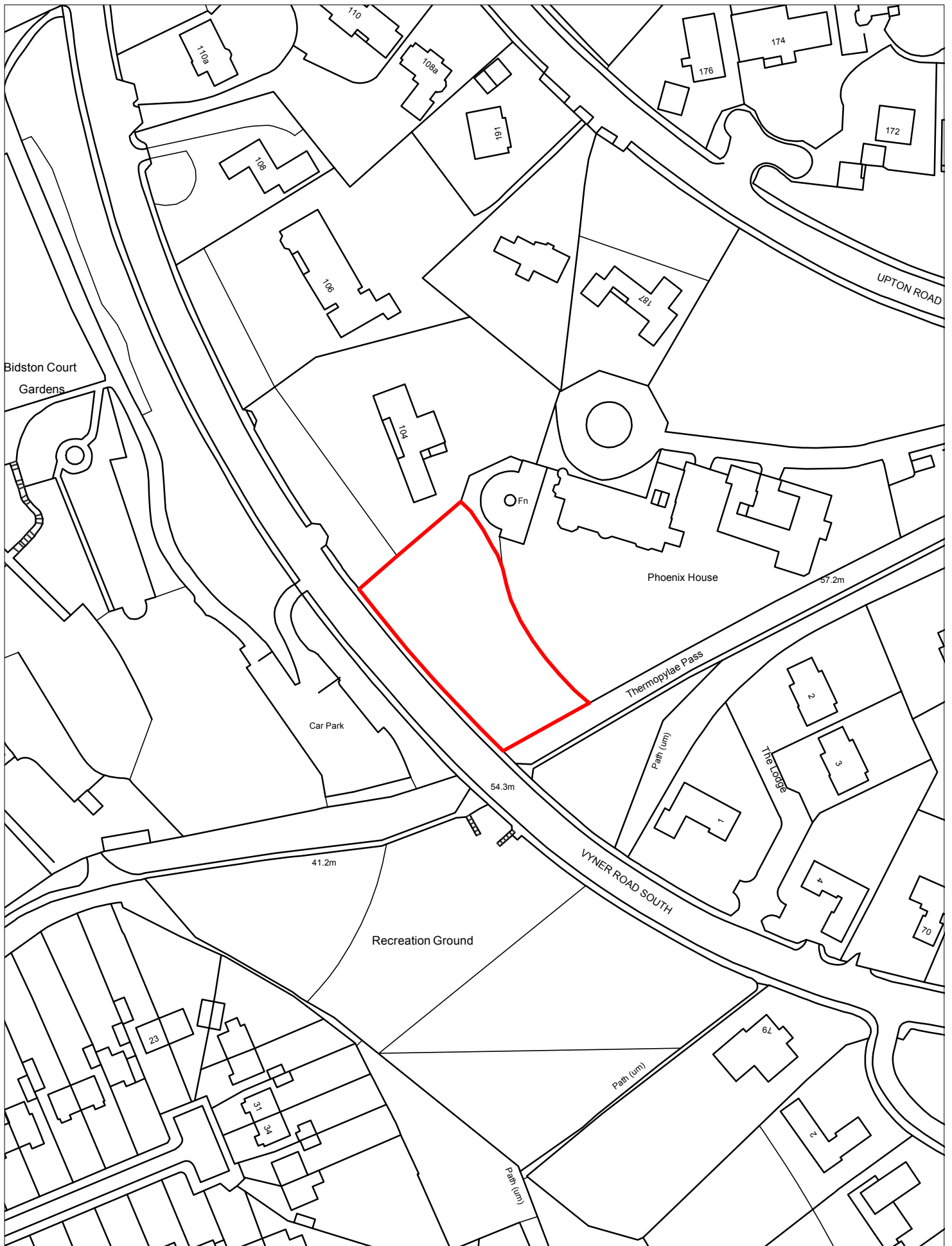




111-Land Adjacent Grosvenor Buildings, Grosvenor Road, Oxtou-Claughton

© Crown copyright and database rights 2016 Ordnance Survey 100019803

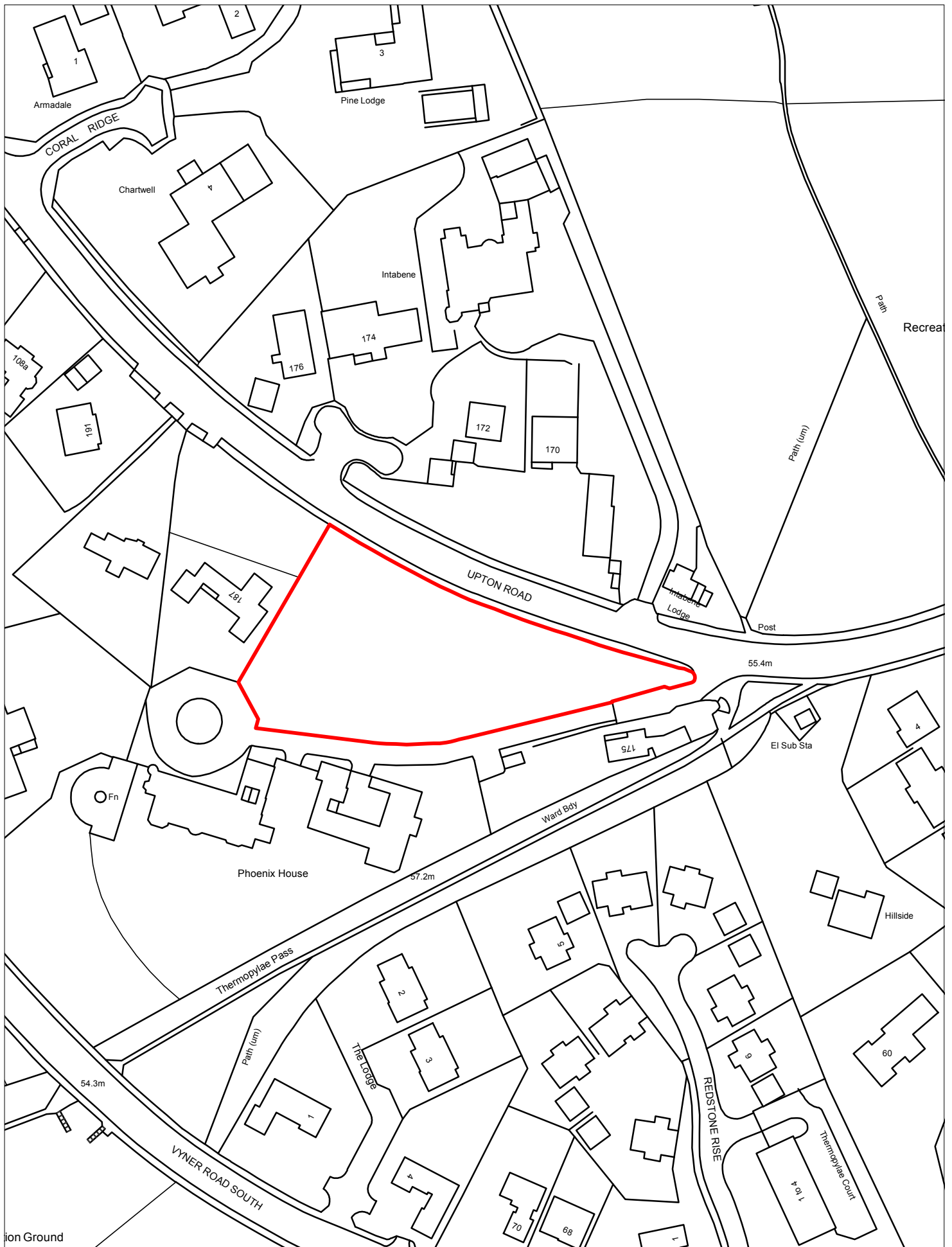
Scale 1:1250



126-Land South West of Phoenix House, Upton Road, Upton-Bidston and St James

© Crown copyright and database rights 2016 Ordnance Survey 100019803

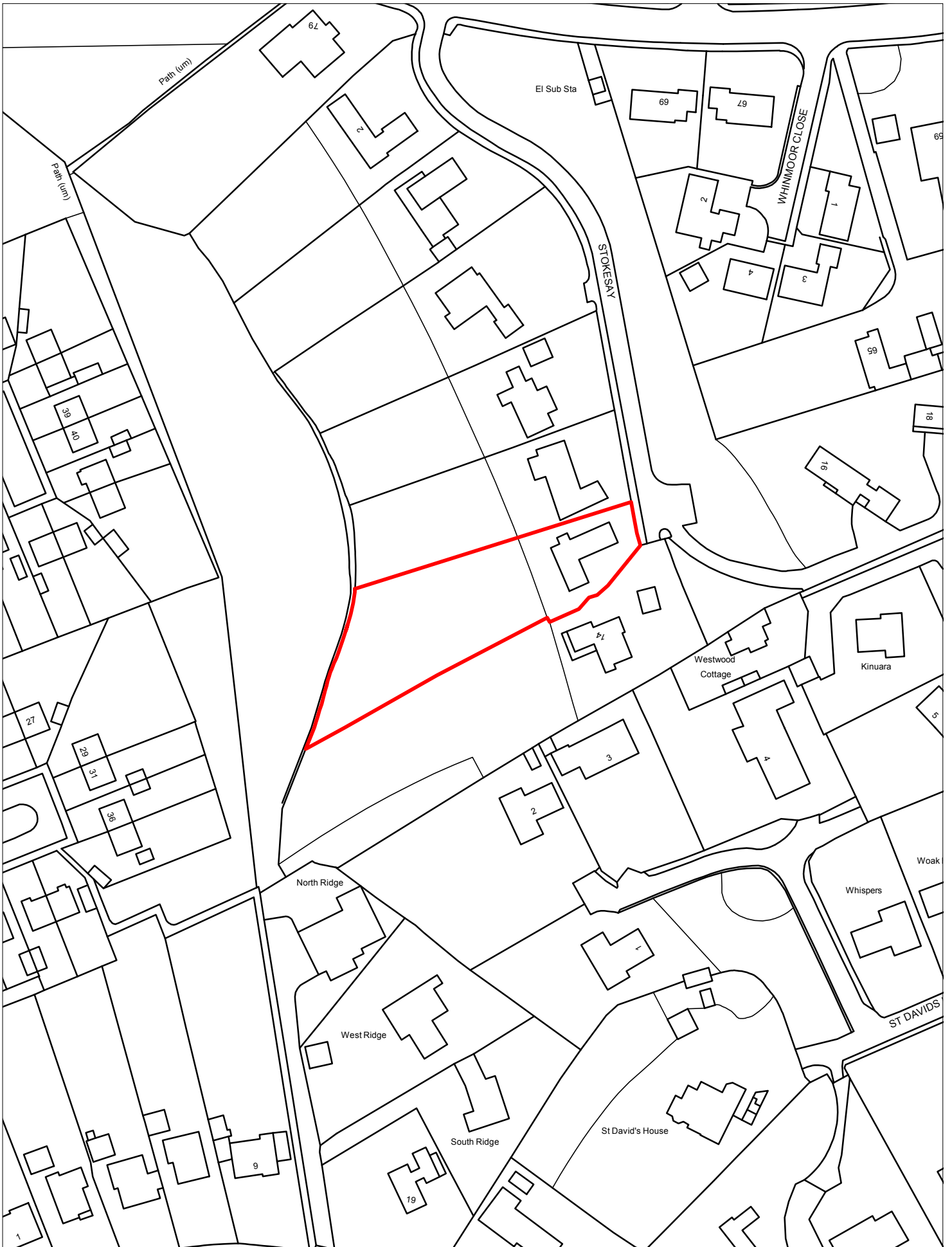
Scale 1:1250



127-Land North East of Phoenix House, Upton House, Upton-Bidston and St James

© Crown copyright and database rights 2016 Ordnance Survey 100019803

Scale 1:1250



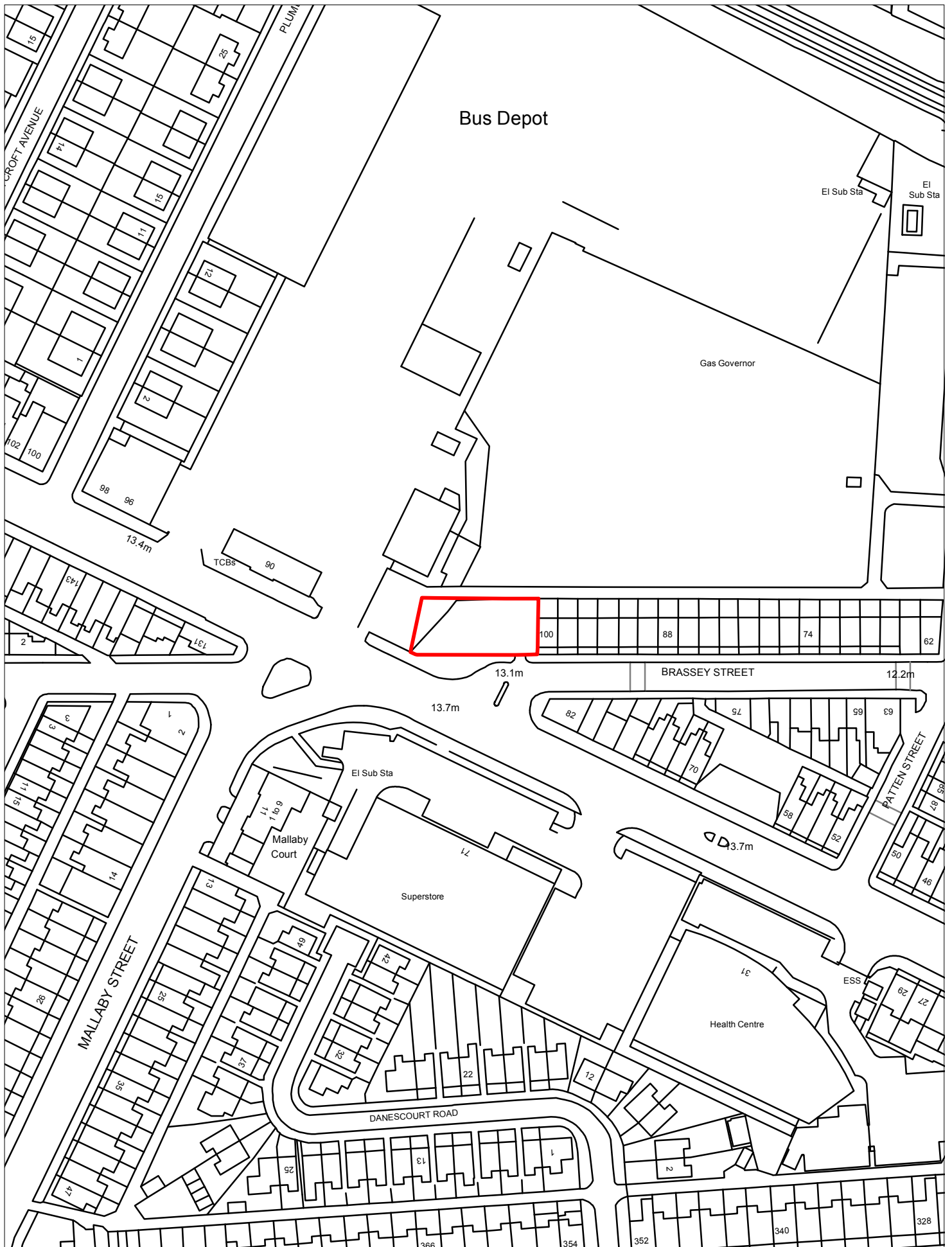
130-Stokesay House, 12 Stokesay, Claughton-Claughton

© Crown copyright and database rights 2016 Ordnance Survey 100019803

Scale 1:1250



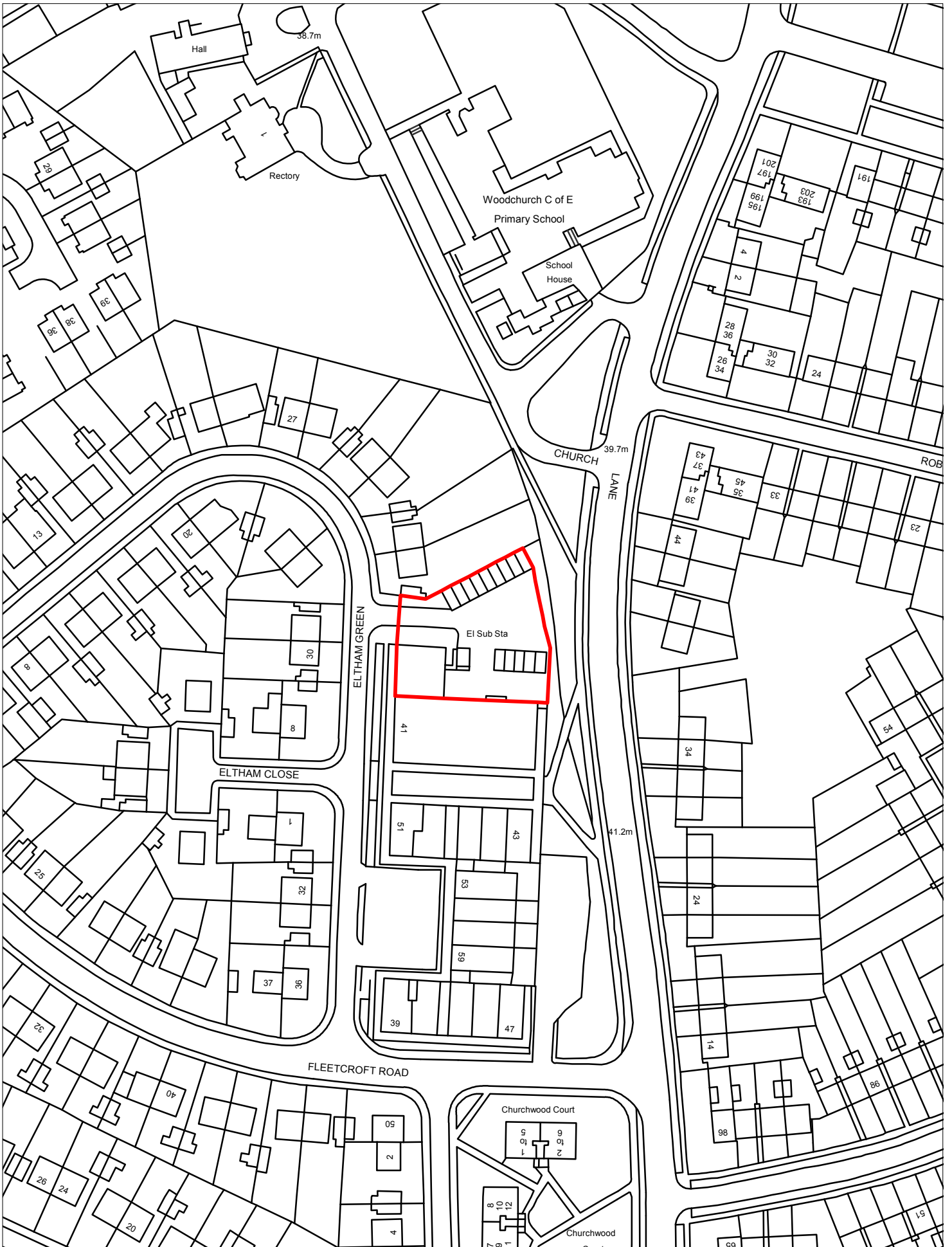




134-Land adjacent to 100 Brassey Street, Birkenhead-Bidston and St James

© Crown copyright and database rights 2016 Ordnance Survey 100019803

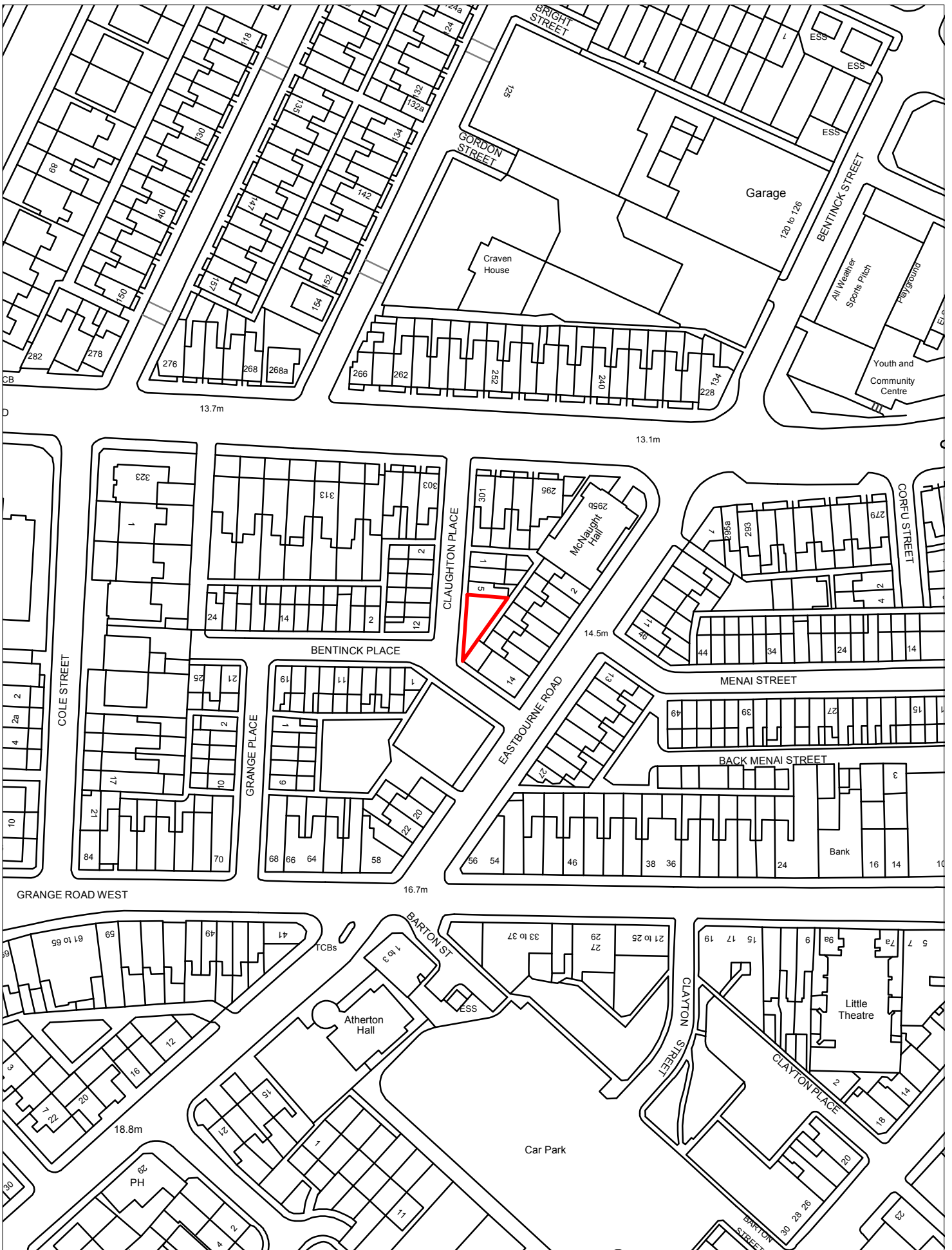
Scale 1:1250



136-Land Adjacent 41 Eltham Green, Woodchurch-Upton

© Crown copyright and database rights 2016 Ordnance Survey 100019803

Scale 1:1250

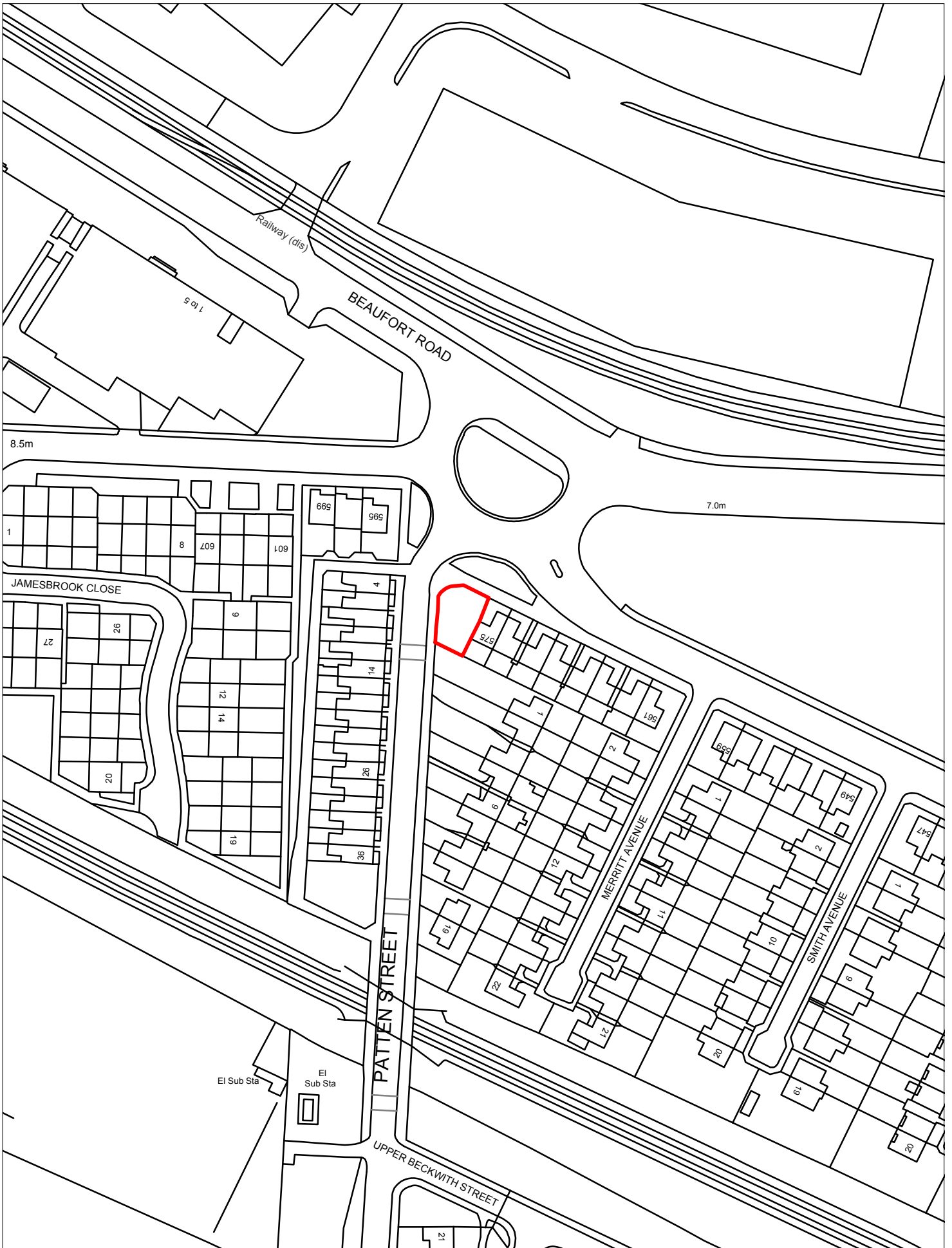


146-Land Adjacent 5 Cloughton Place, Cloughton-Cloughton

© Crown copyright and database rights 2016 Ordnance Survey 100019803

Scale 1:1250

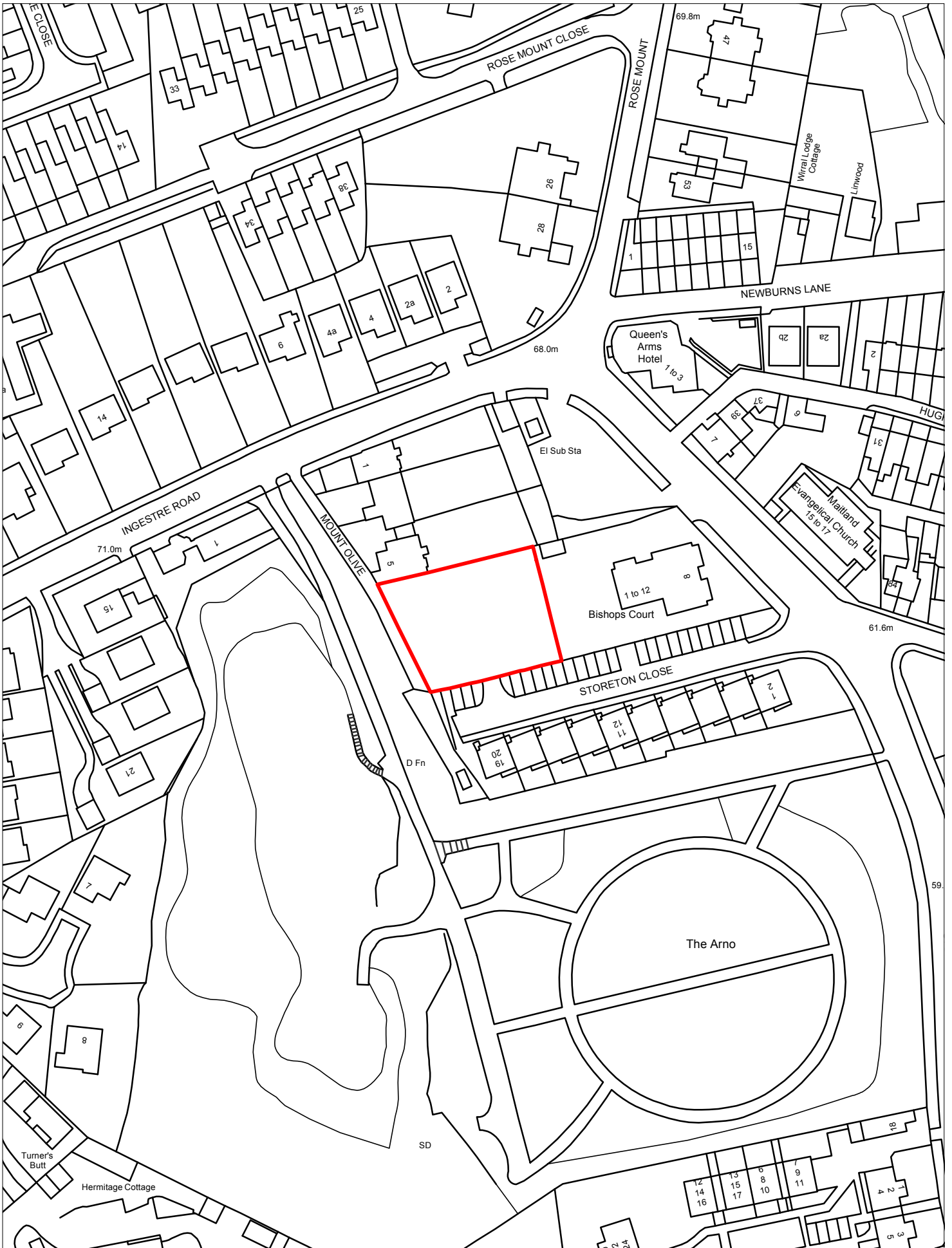




152-Land Adjacent 575 Price Street, Birkenhead-Bidston and St James

© Crown copyright and database rights 2016 Ordnance Survey 100019803

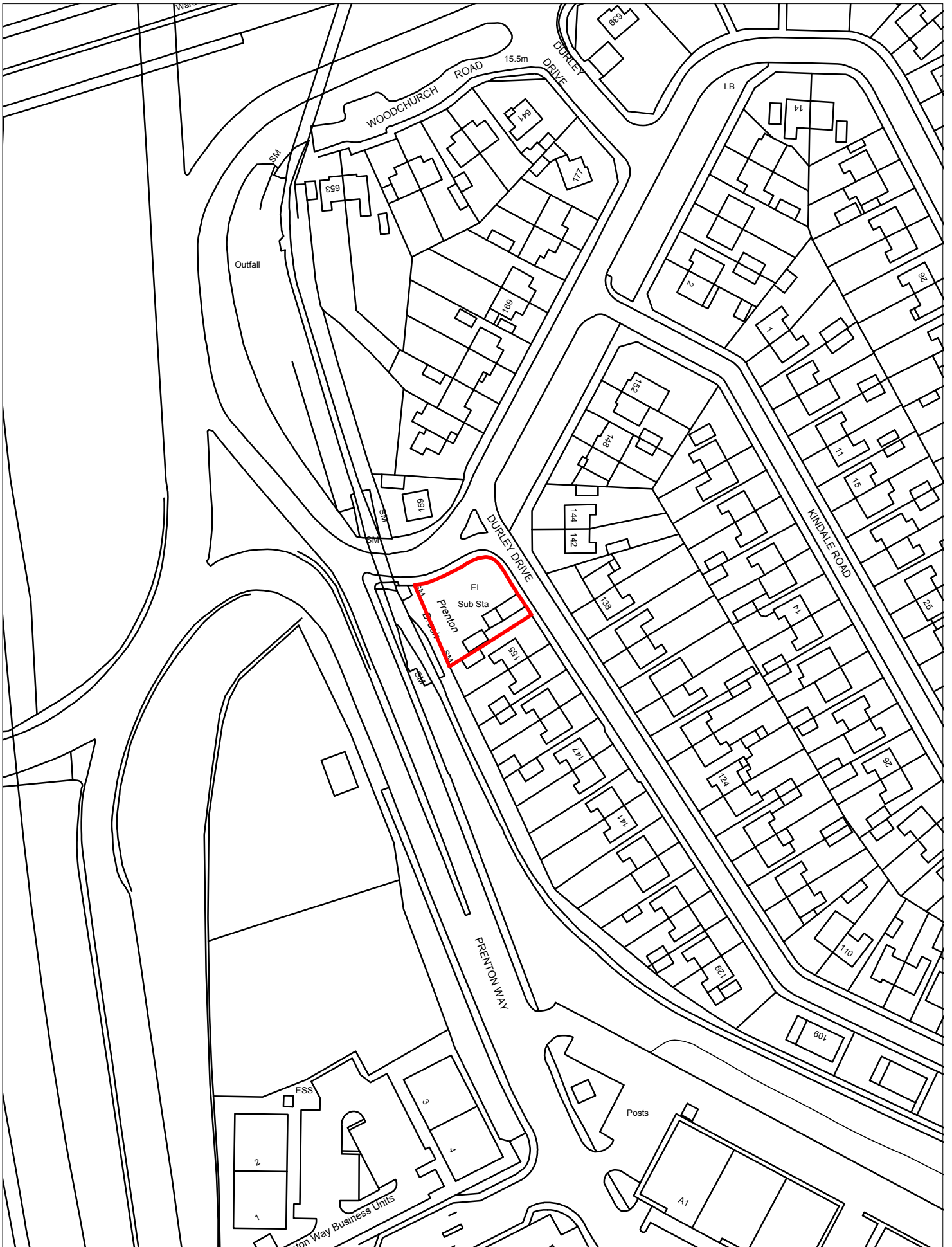
Scale 1:1250



170-Land Adjacent 5 Mount Olive, Oxton-Oxton

© Crown copyright and database rights 2016 Ordnance Survey 100019803

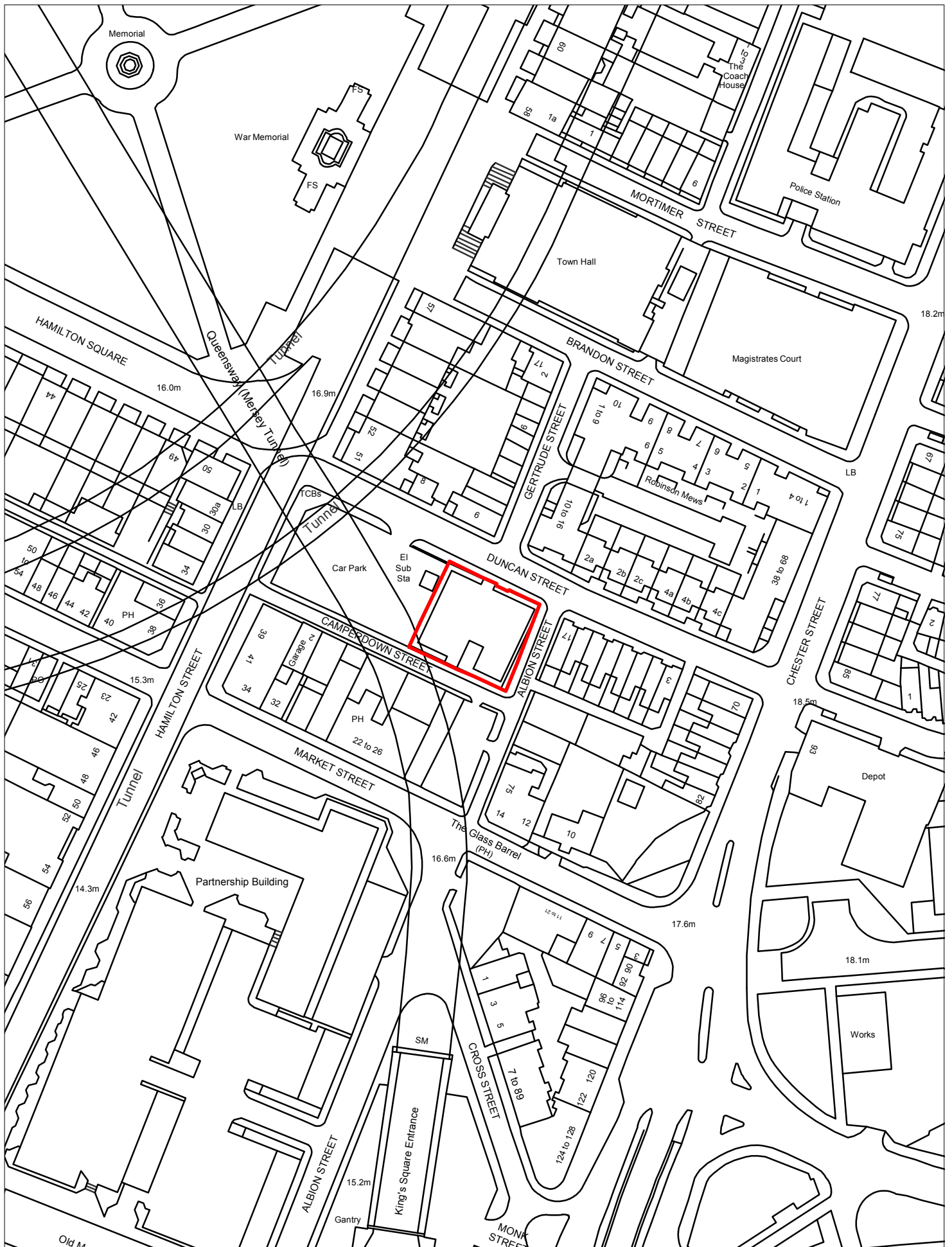
Scale 1:1250



189-155 Durley Drive, Prenton-Prenton

© Crown copyright and database rights 2016 Ordnance Survey 100019803

Scale 1:1250

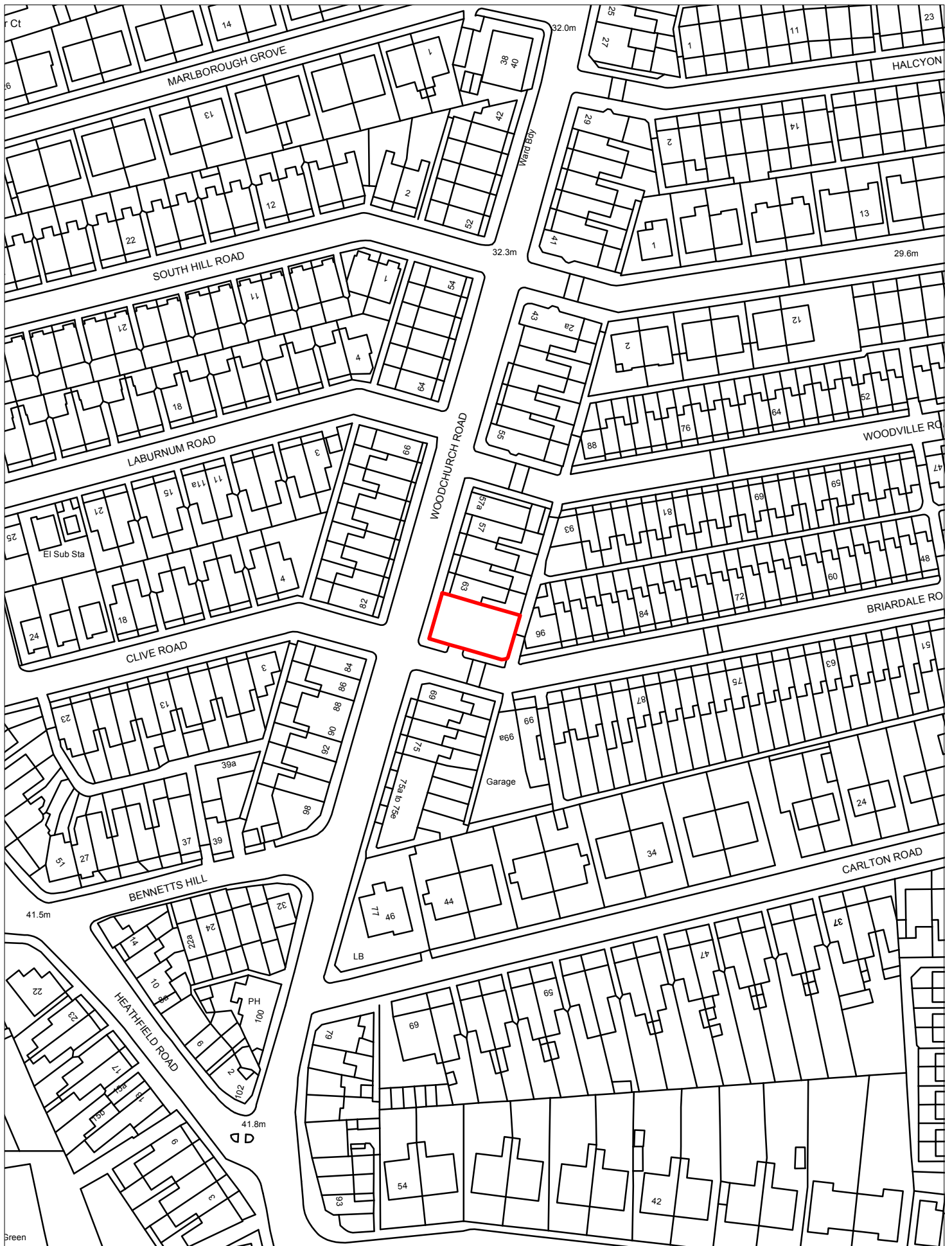


214-Land at Junction of Camperdown Street/Albion Street, Birkenhead-Birkenhead and Tranmere

© Crown copyright and database rights 2016 Ordnance Survey 100019803

Scale 1:1250

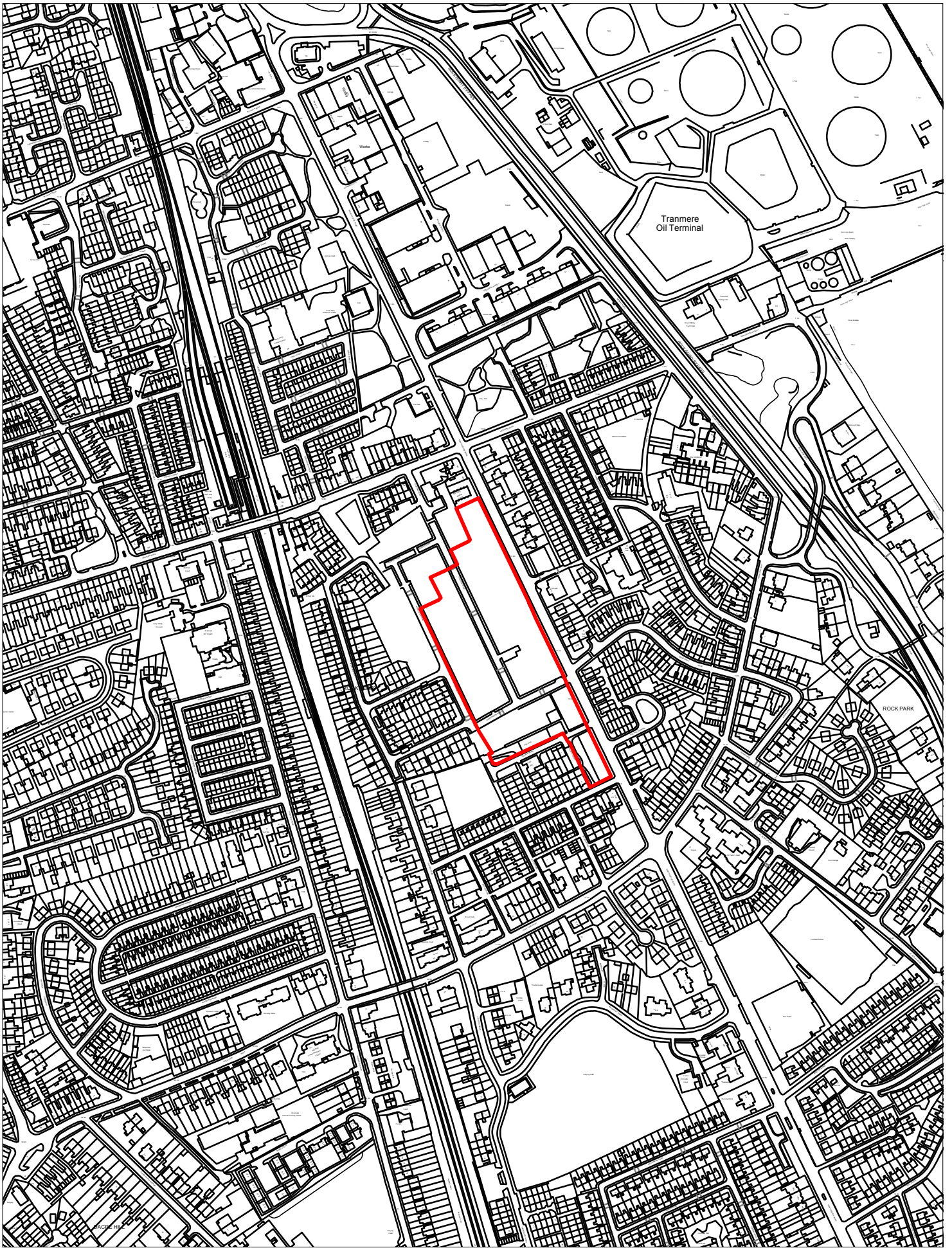




218-Former 65-67, Woodchurch Road, Prenton-Birkenhead and Tranmere

© Crown copyright and database rights 2016 Ordnance Survey 100019803

Scale 1:1250

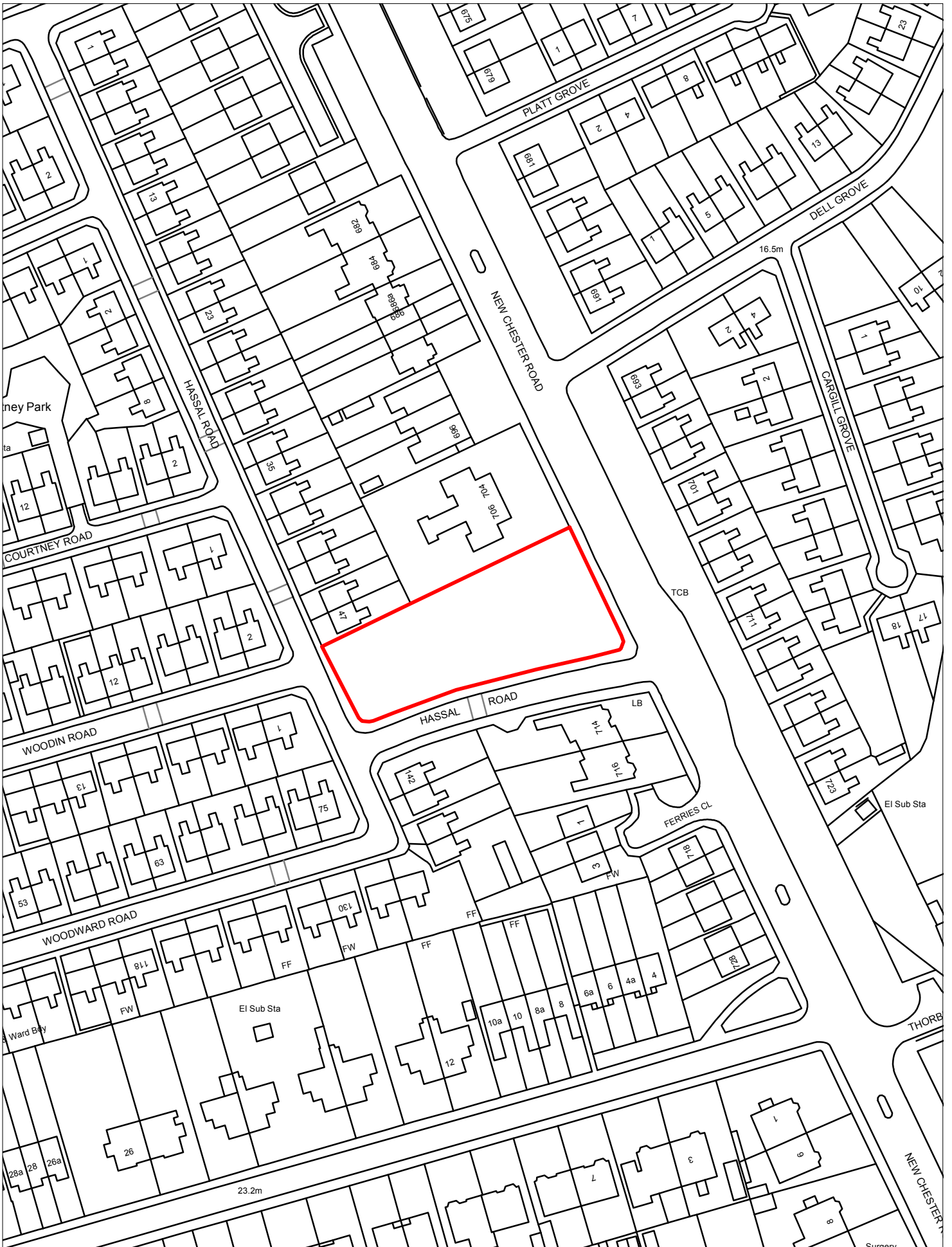


228-Fiveways (Phase 2), New Chester Road, Rock Ferry-Rock Ferry

© Crown copyright and database rights 2016 Ordnance Survey 100019803

Scale 1:5000

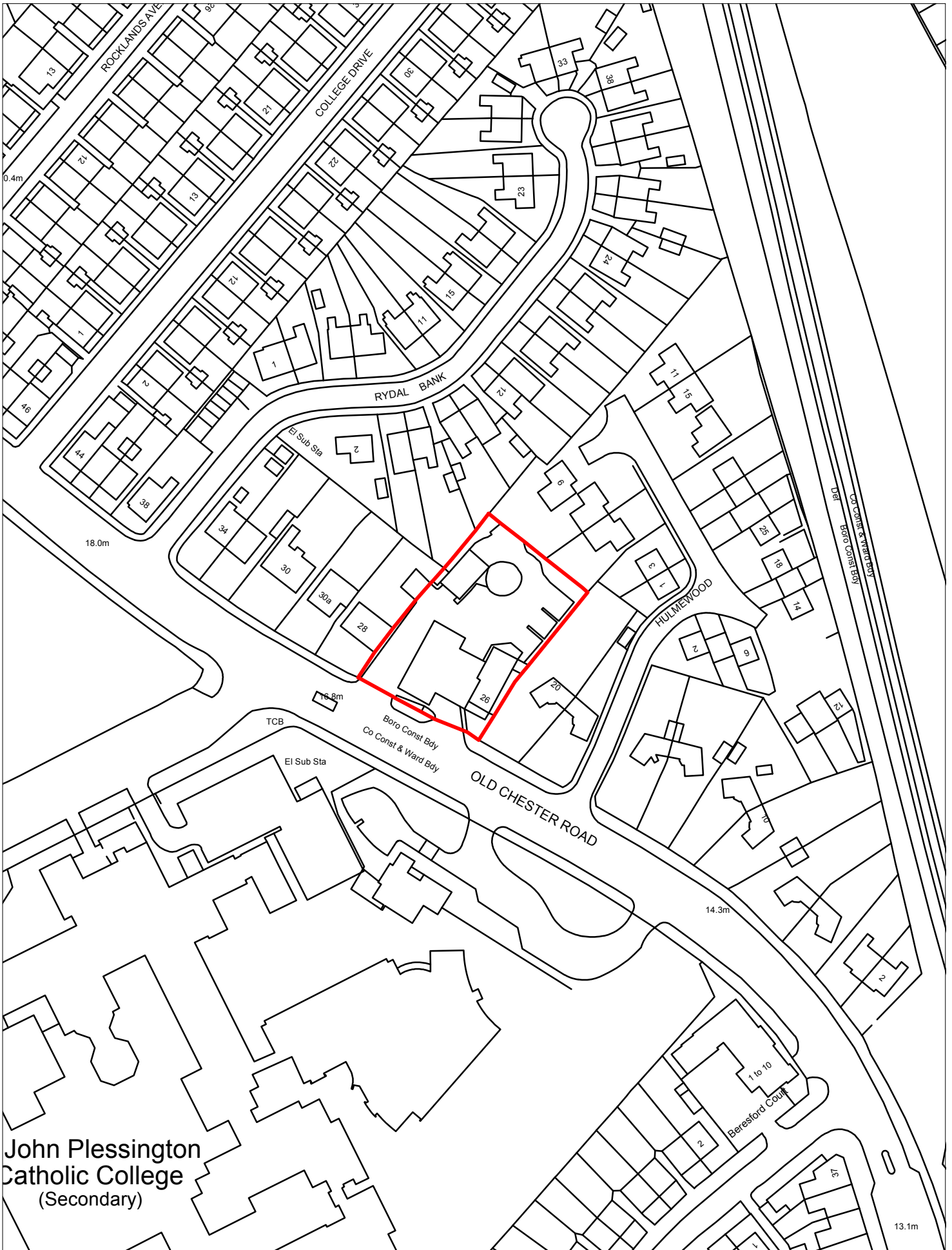




255-Land at Hassal Road, Rock Ferry-Rock Ferry

© Crown copyright and database rights 2016 Ordnance Survey 100019803

Scale 1:1250



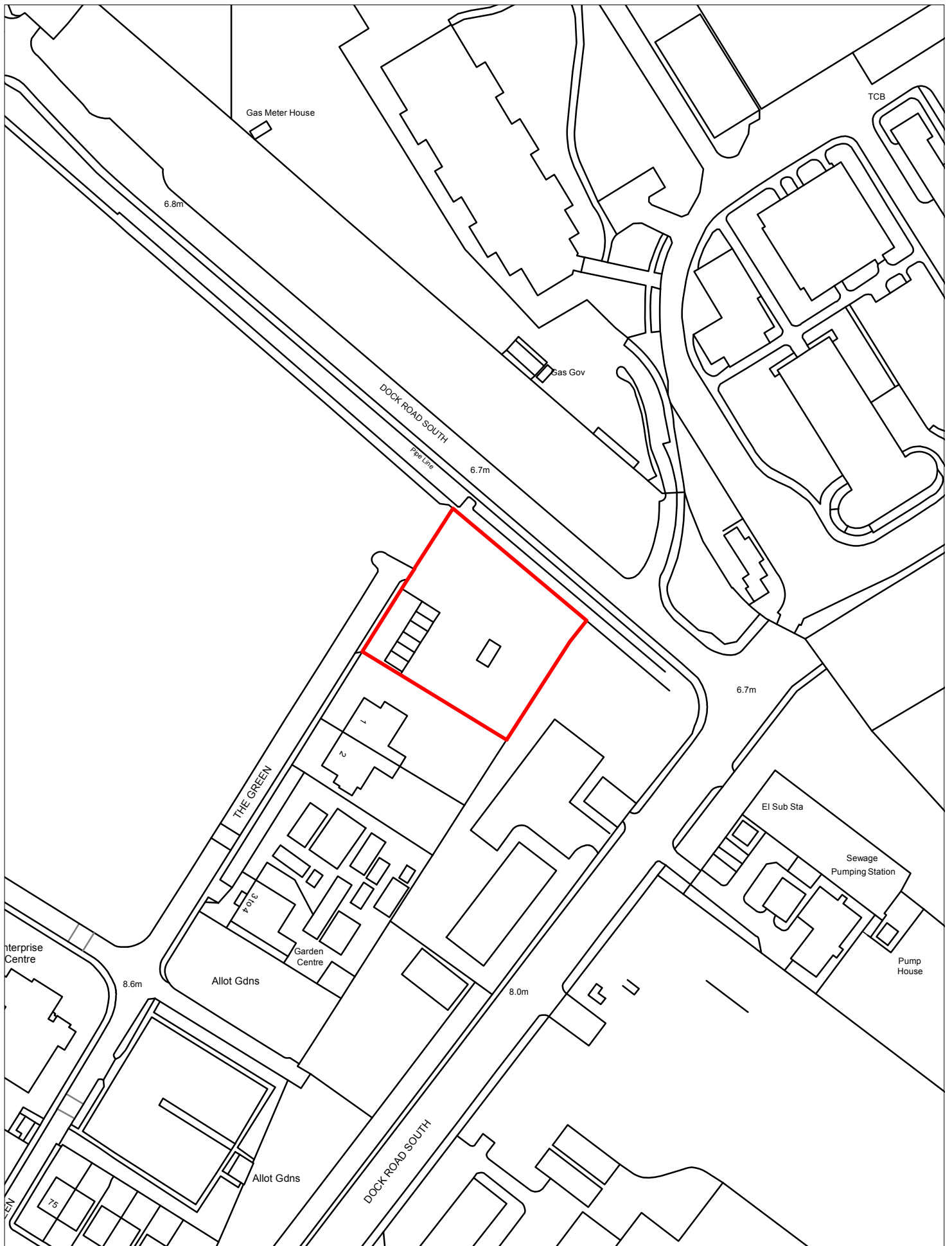
John Plessington  
Catholic College  
(Secondary)

268-Petrol Station, 26 Old Chester Road, Bebington-Rock Ferry

© Crown copyright and database rights 2016 Ordnance Survey 100019803

Scale 1:1250

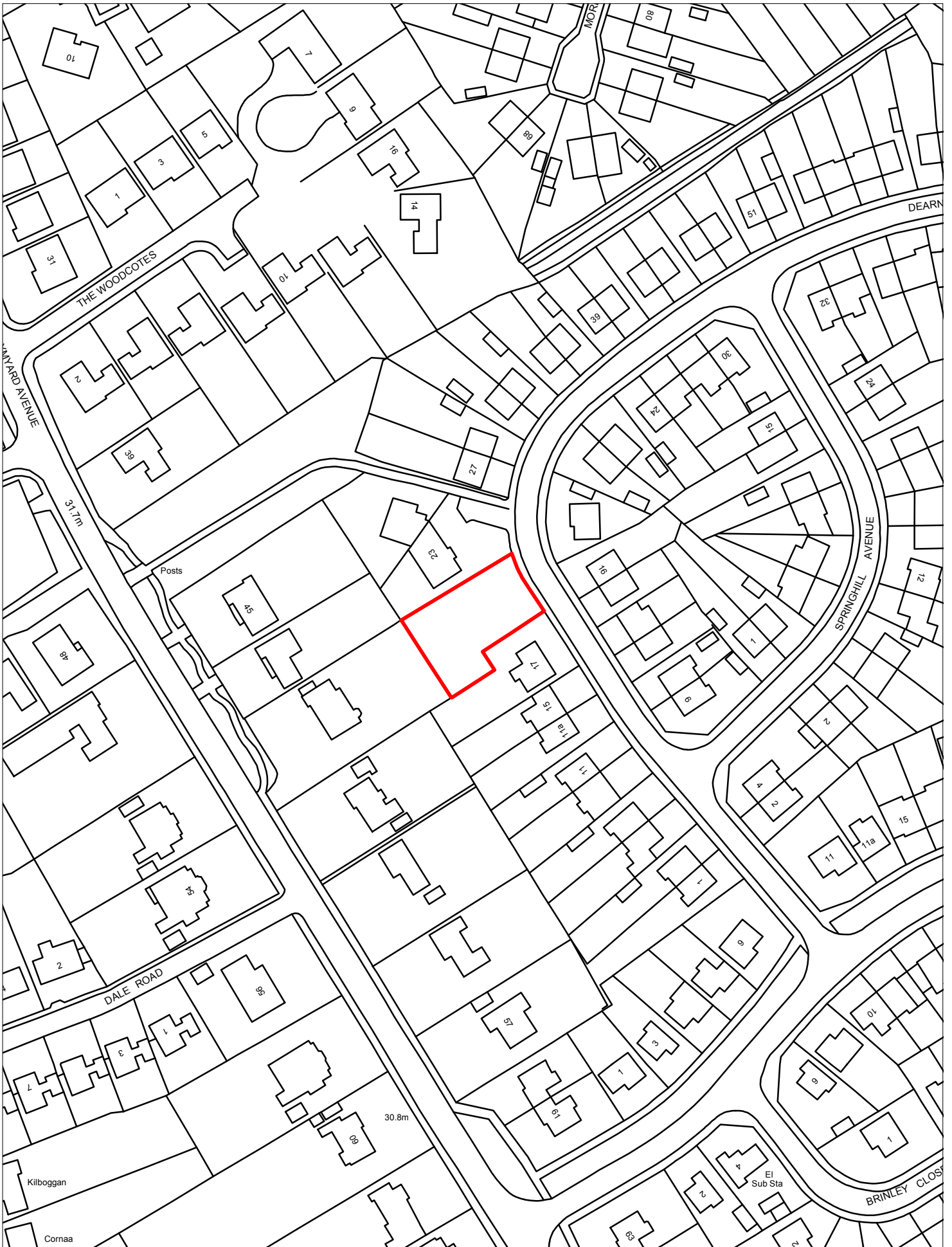




277-Disused garages, The Green, Bromborough-Bromborough

© Crown copyright and database rights 2016 Ordnance Survey 100019803

Scale 1:1250



299-Rear of 49 Plymyard Avenue, Bromborough-Eastham

© Crown copyright and database rights 2016 Ordnance Survey 100019803

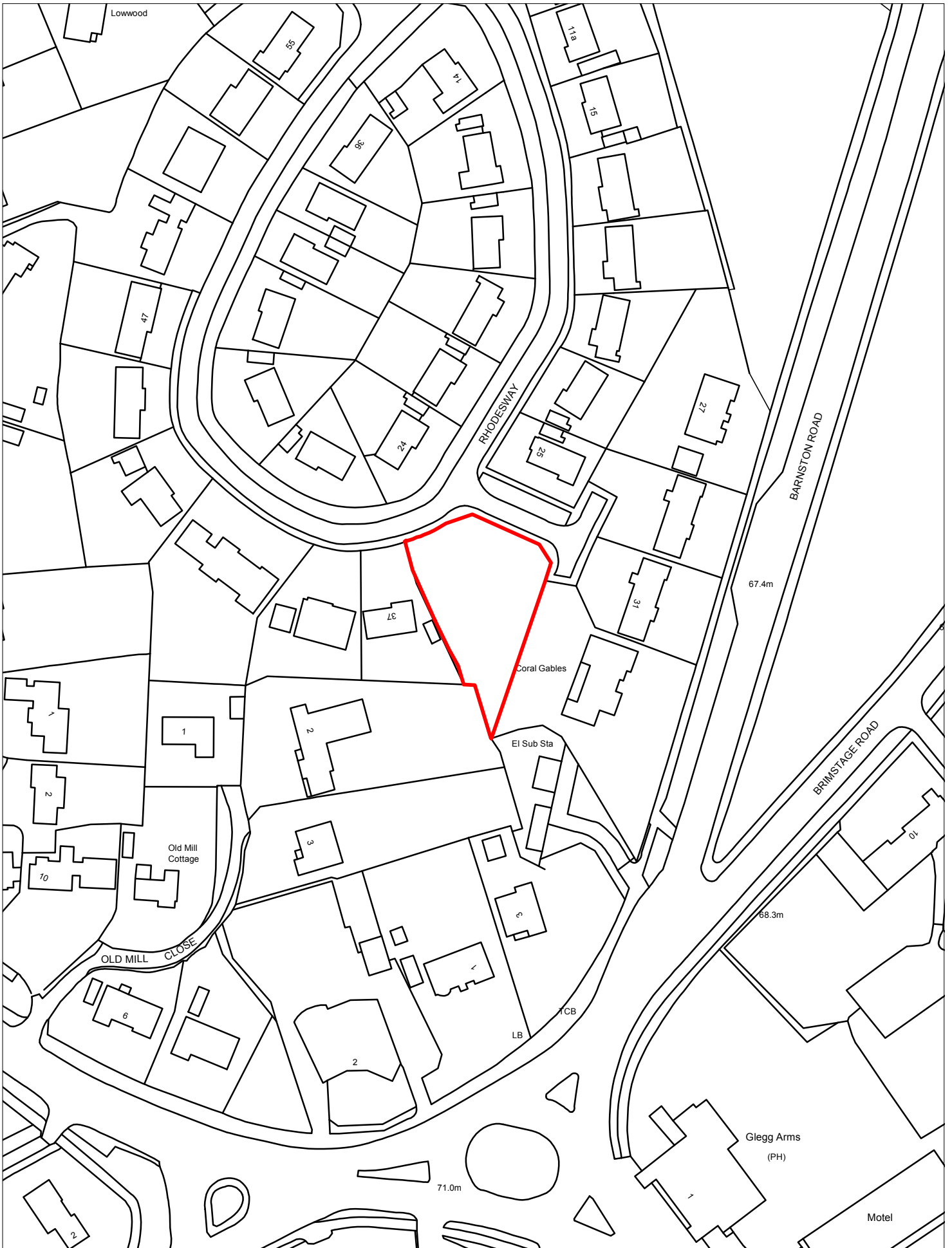
Scale 1:1250



306-Land Adjacent 90 Downham Road South, Heswall-Heswall

© Crown copyright and database rights 2016 Ordnance Survey 100019803

Scale 1:1250

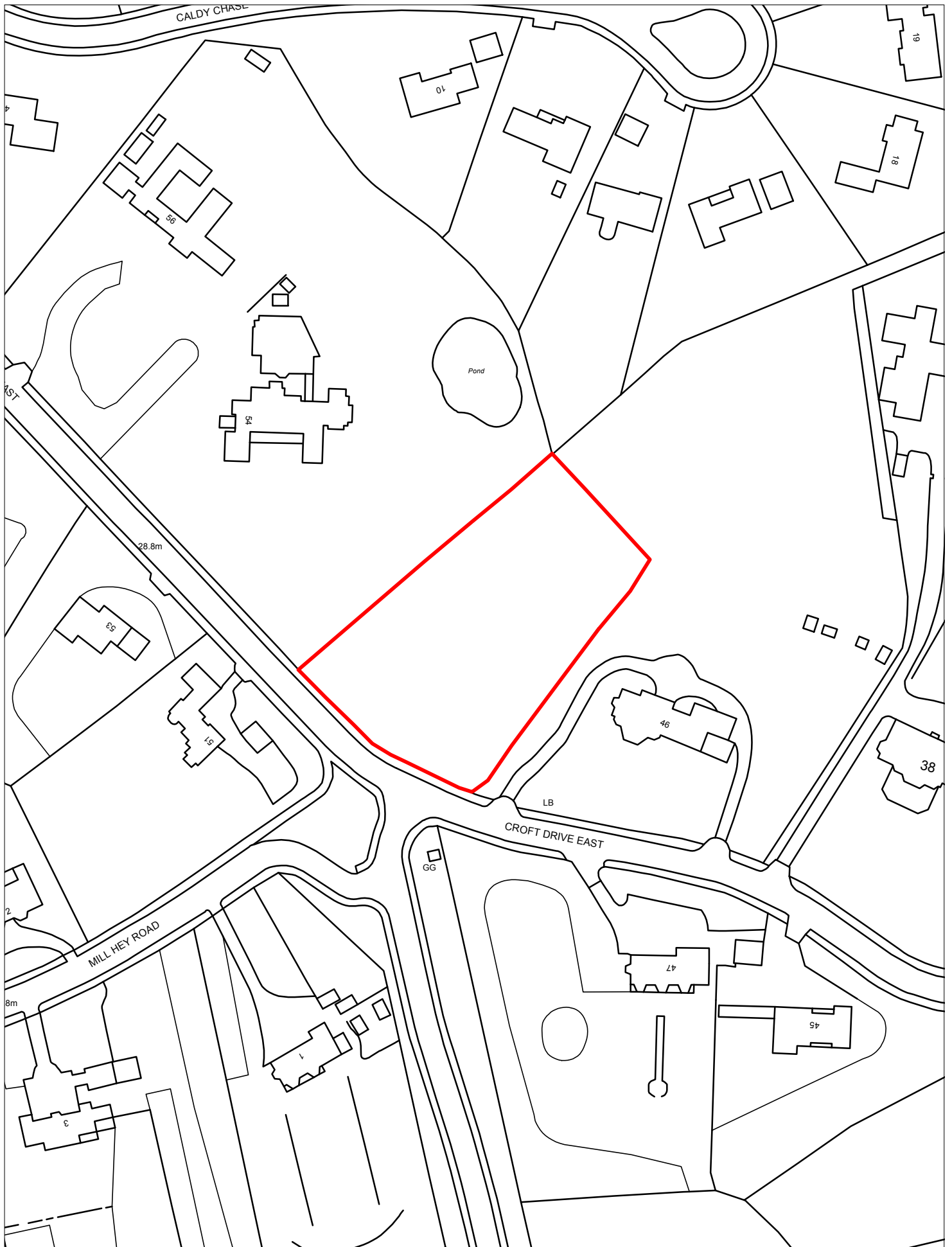


313-Land Adjacent 37, Rhodesway, Heswall-Heswall

© Crown copyright and database rights 2016 Ordnance Survey 100019803

Scale 1:1250





339-Land Adjacent 46 Croft Drive East, Caldy-West Kirby and Thurstaston

© Crown copyright and database rights 2016 Ordnance Survey 100019803

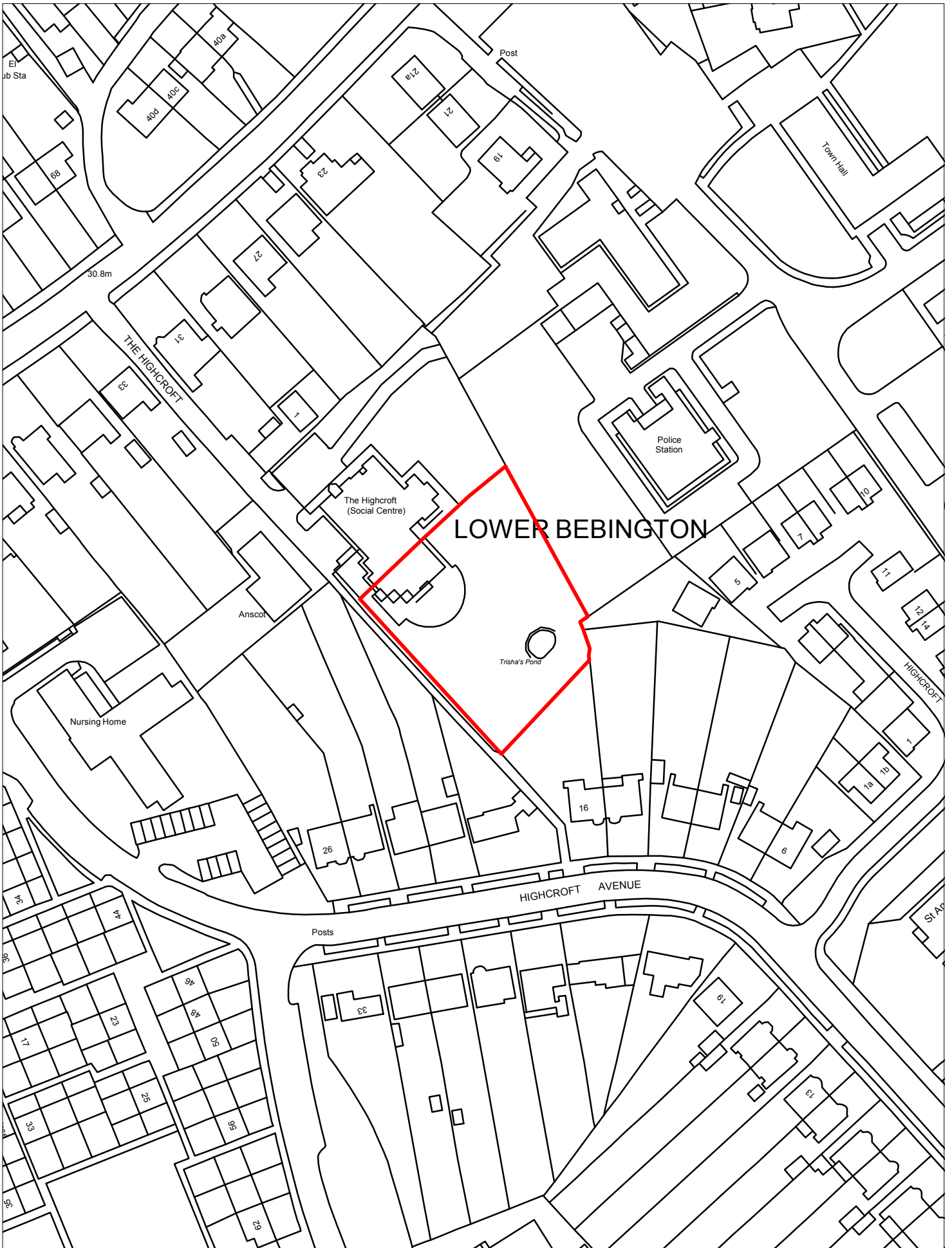
Scale 1:1250



369-Birchlea, Pinetree Drive, Caldly-West Kirby and Thurstaston

© Crown copyright and database rights 2016 Ordnance Survey 100019803

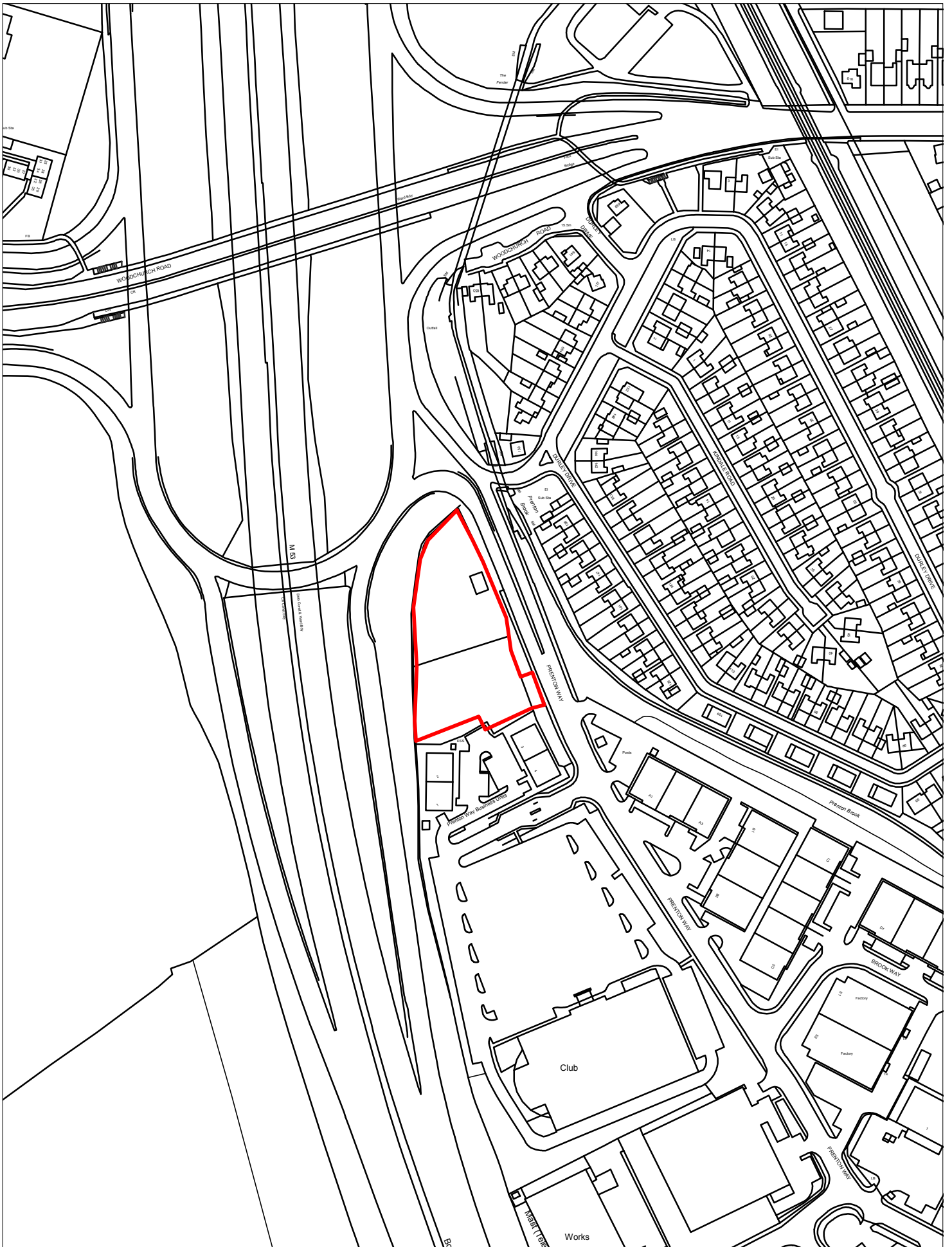
Scale 1:1250



379-South East of Social Centre, Highcroft, Bebington-Bebington

© Crown copyright and database rights 2016 Ordnance Survey 100019803

Scale 1:1250

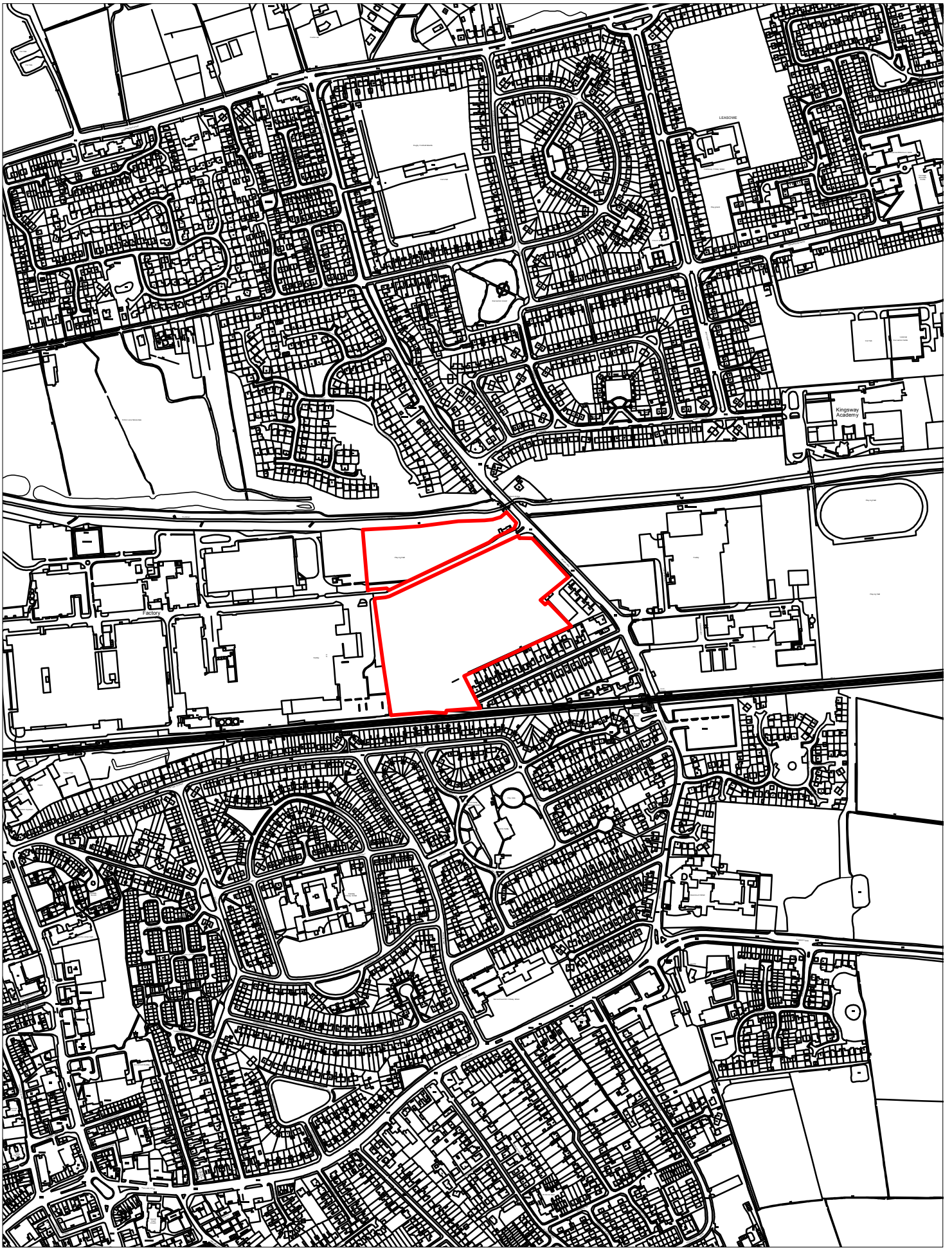


404-Land at North Cheshire TE, Prenton Way, Prenton-Prenton

© Crown copyright and database rights 2016 Ordnance Survey 100019803

Scale 1:2500

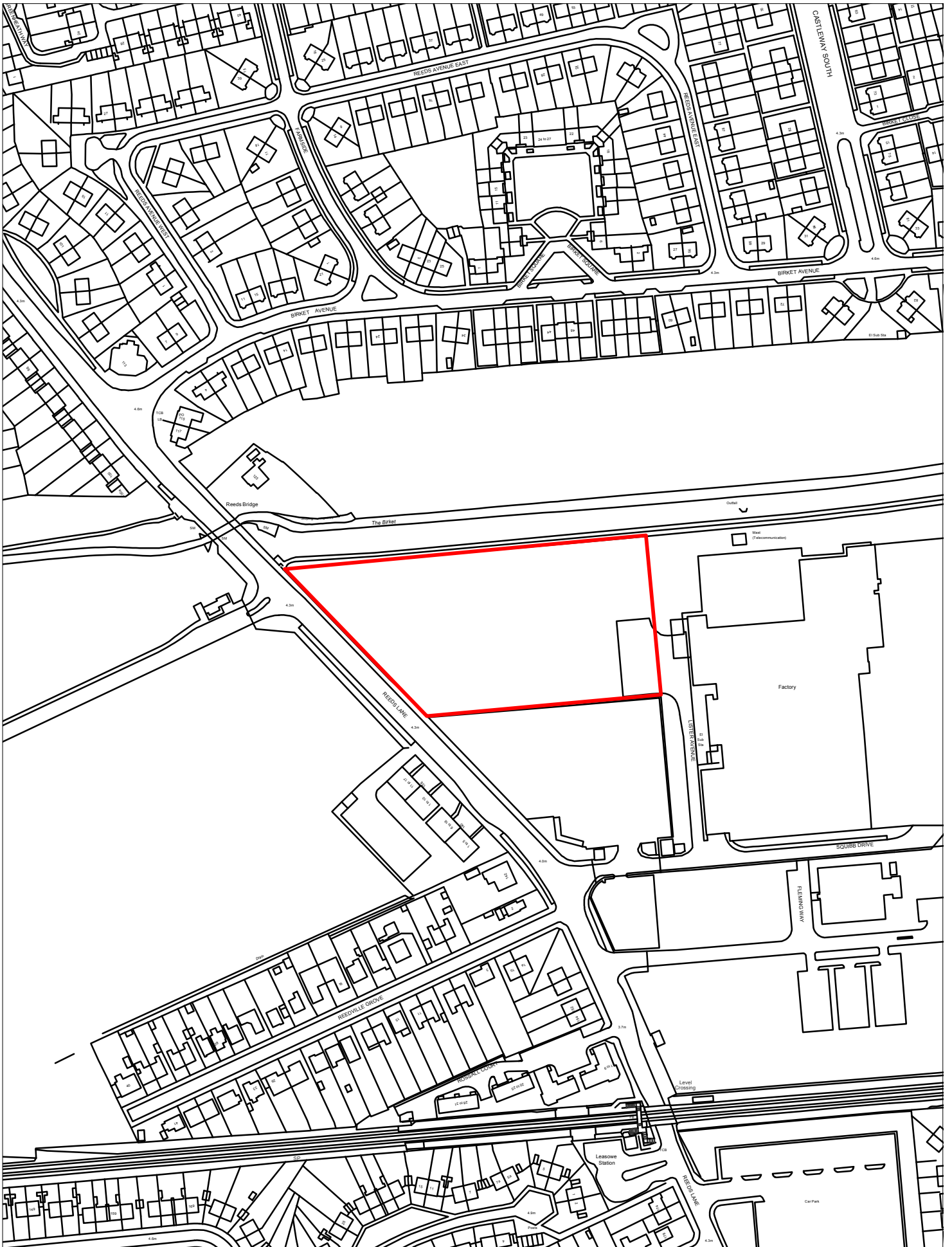




406-Former Premier Brands, Reeds Lane, Moreton-Leasowe and Moreton East

© Crown copyright and database rights 2016 Ordnance Survey 100019803

Scale 1:7500



407-Former Bristol Myers Squibb Factory, Reeds Lane, Moreton-Leasowe and Moreton East

© Crown copyright and database rights 2016 Ordnance Survey 100019803

Scale 1:2500

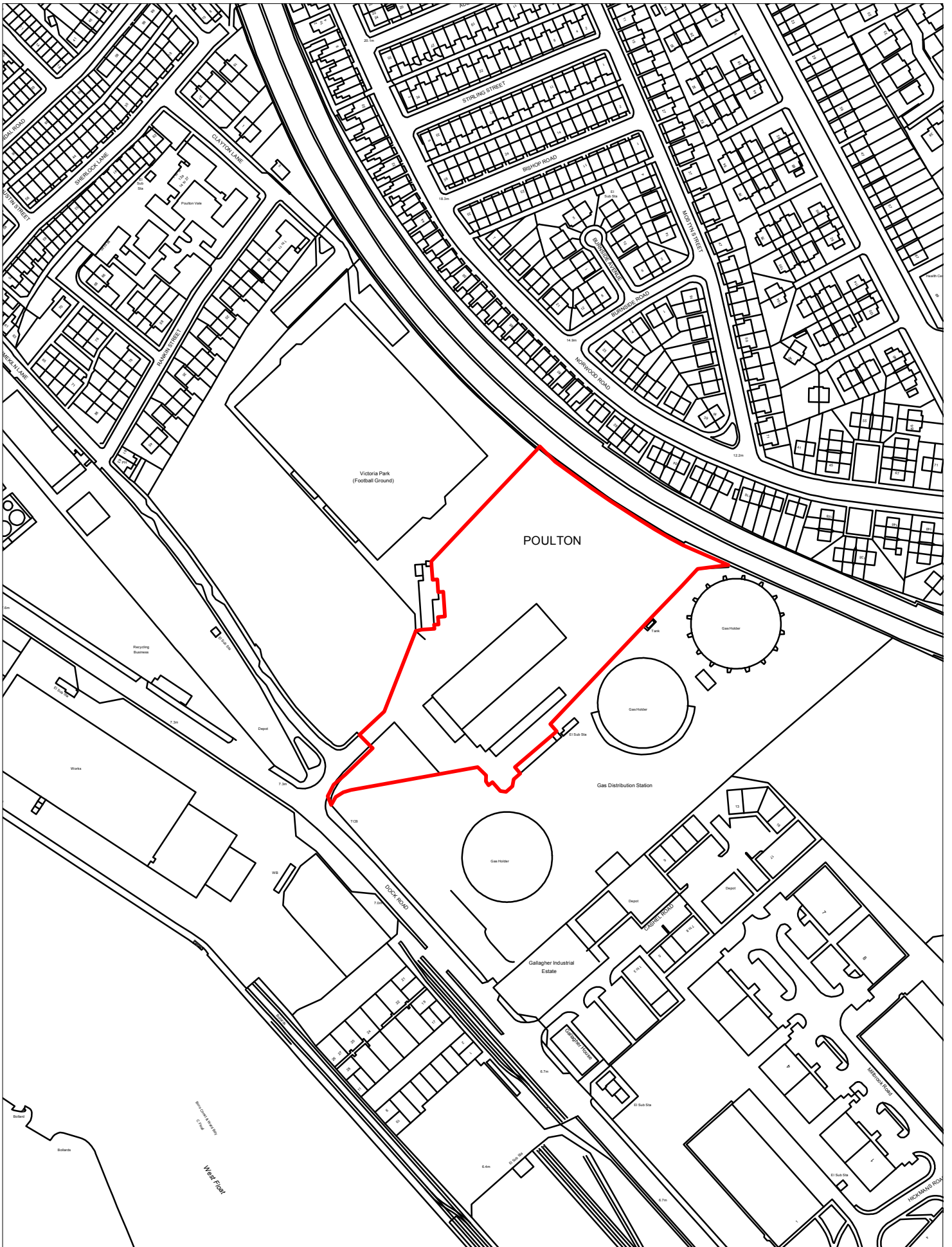




410-Former Burtons, Pasture Road, Moreton-Leasowe and Moreton East

© Crown copyright and database rights 2016 Ordnance Survey 100019803

Scale 1:7500

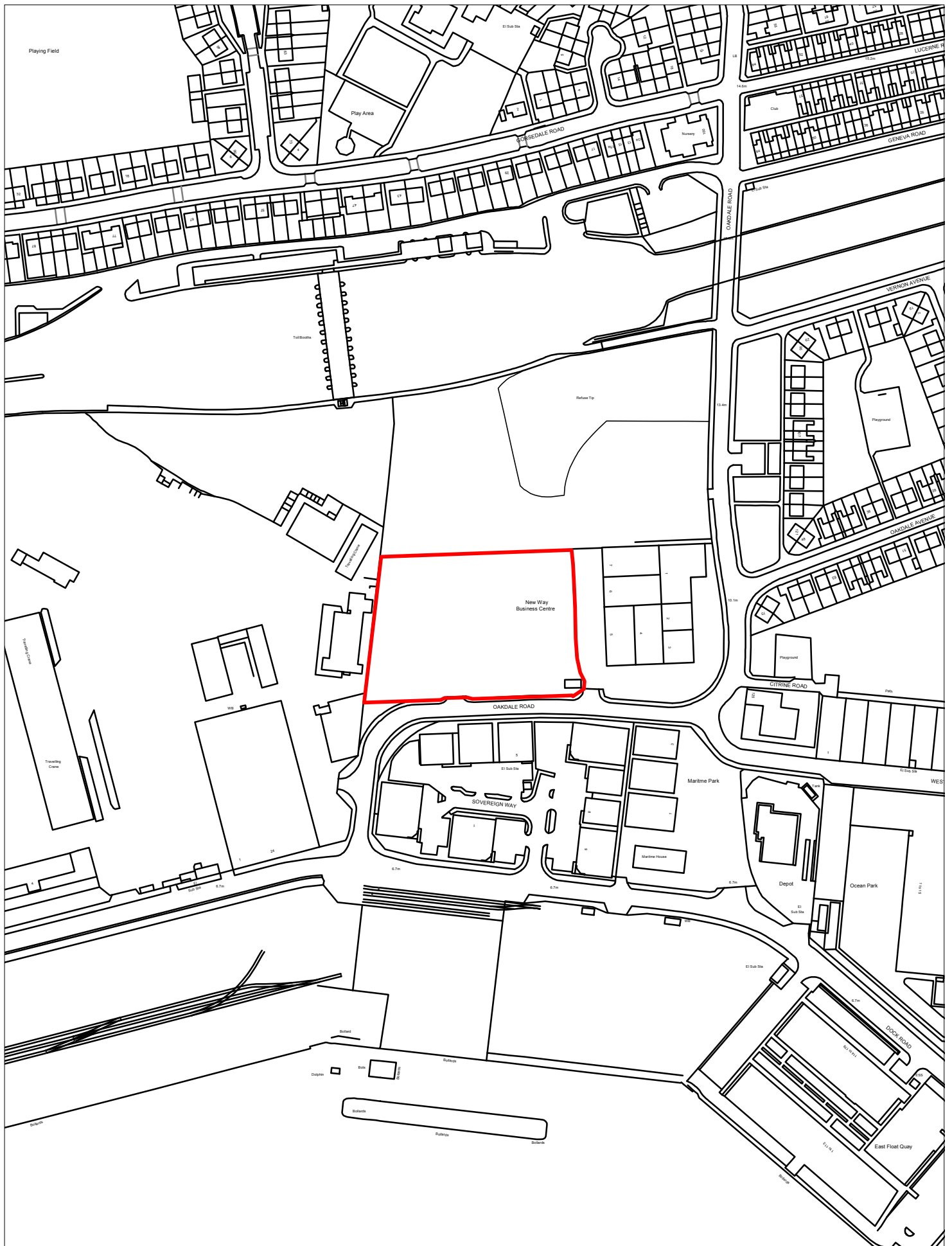


418-Former Waste Transfer, Limekiln Lane, Wallasey-Seacombe

© Crown copyright and database rights 2016 Ordnance Survey 100019803

Scale 1:2500

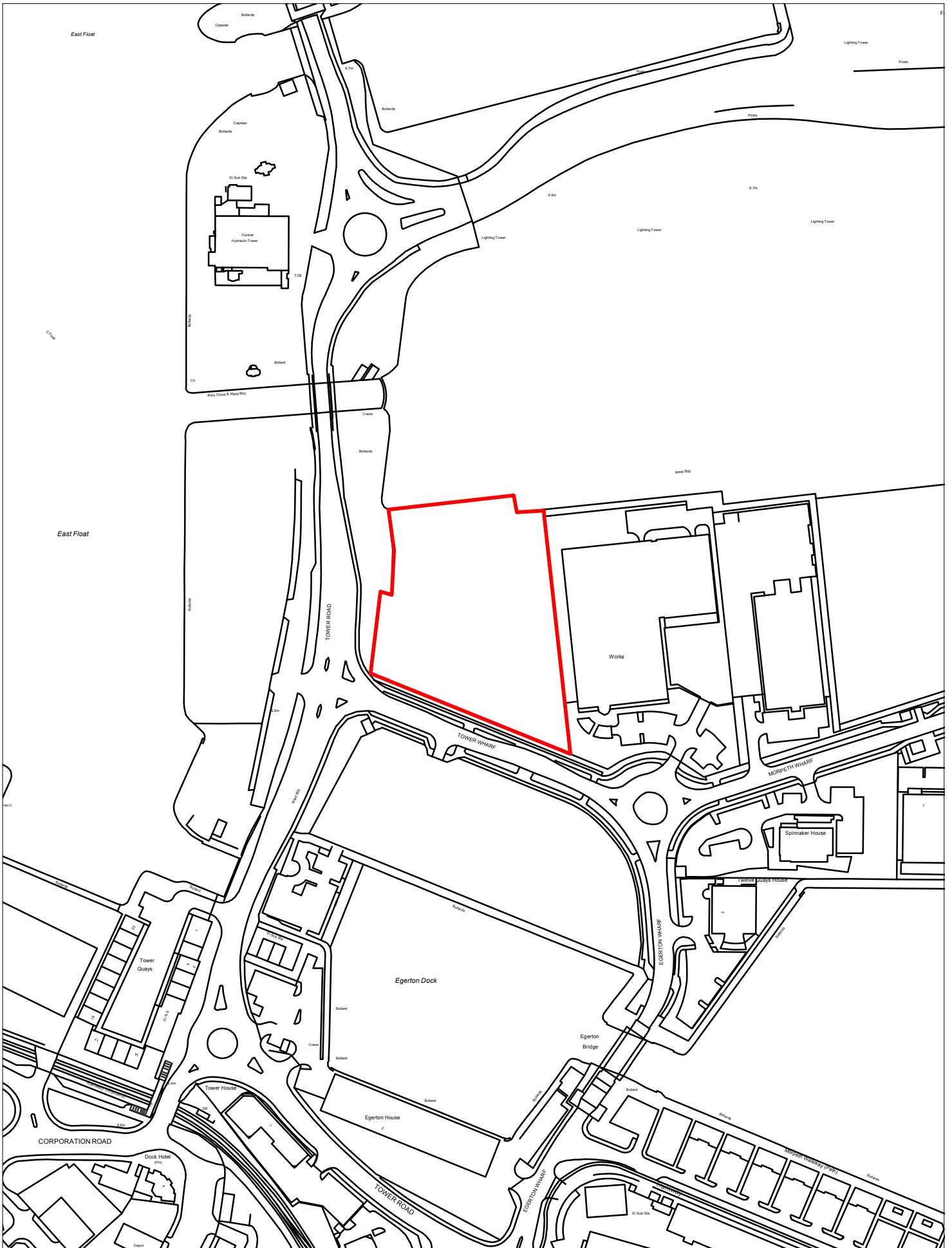




420-Land North of Oakdale Road, Seacombe-Seacombe

© Crown copyright and database rights 2016 Ordnance Survey 100019803

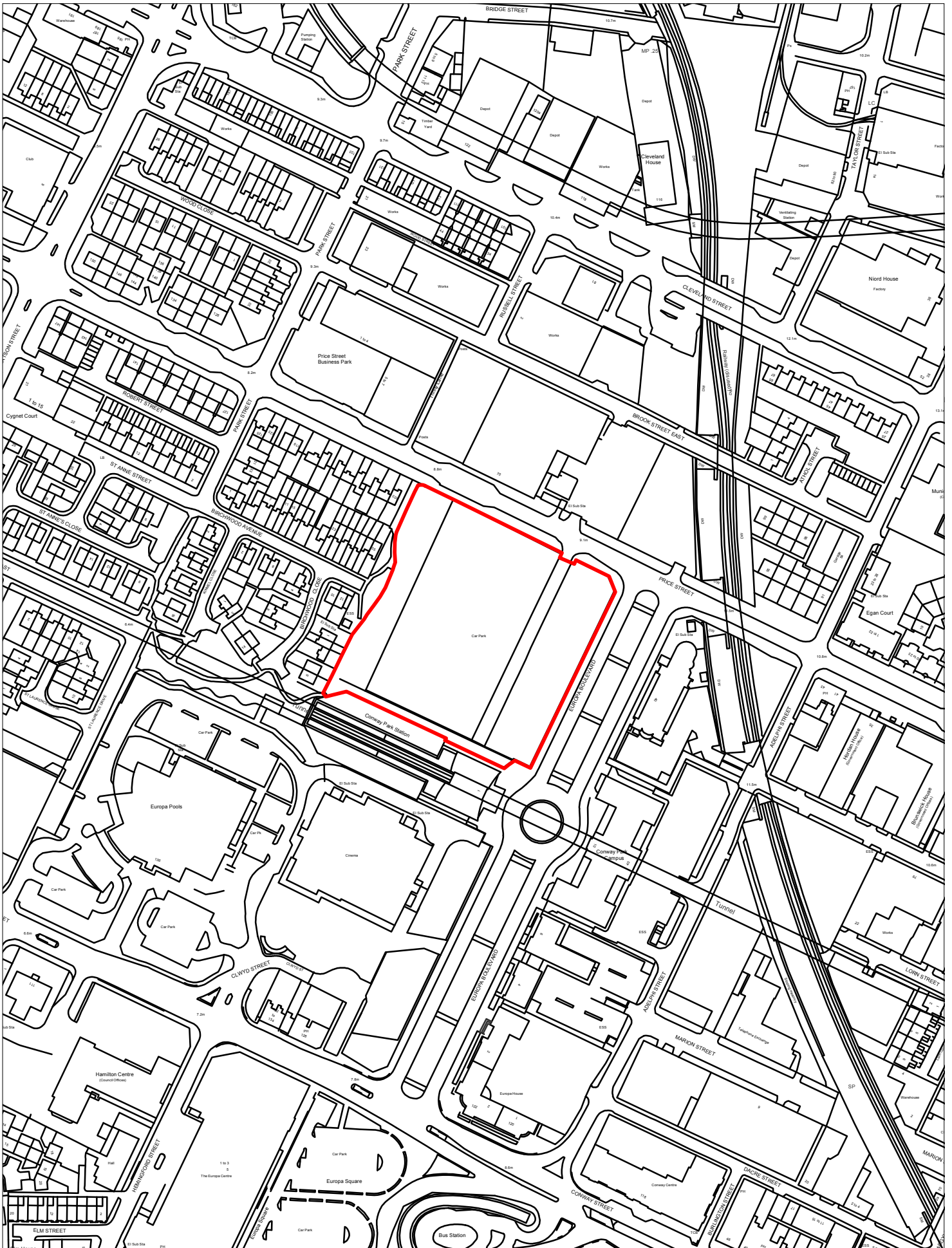
Scale 1:2500



421-Land at Tower Wharf, Birkenhead-Seacombe

© Crown copyright and database rights 2016 Ordnance Survey 100019803

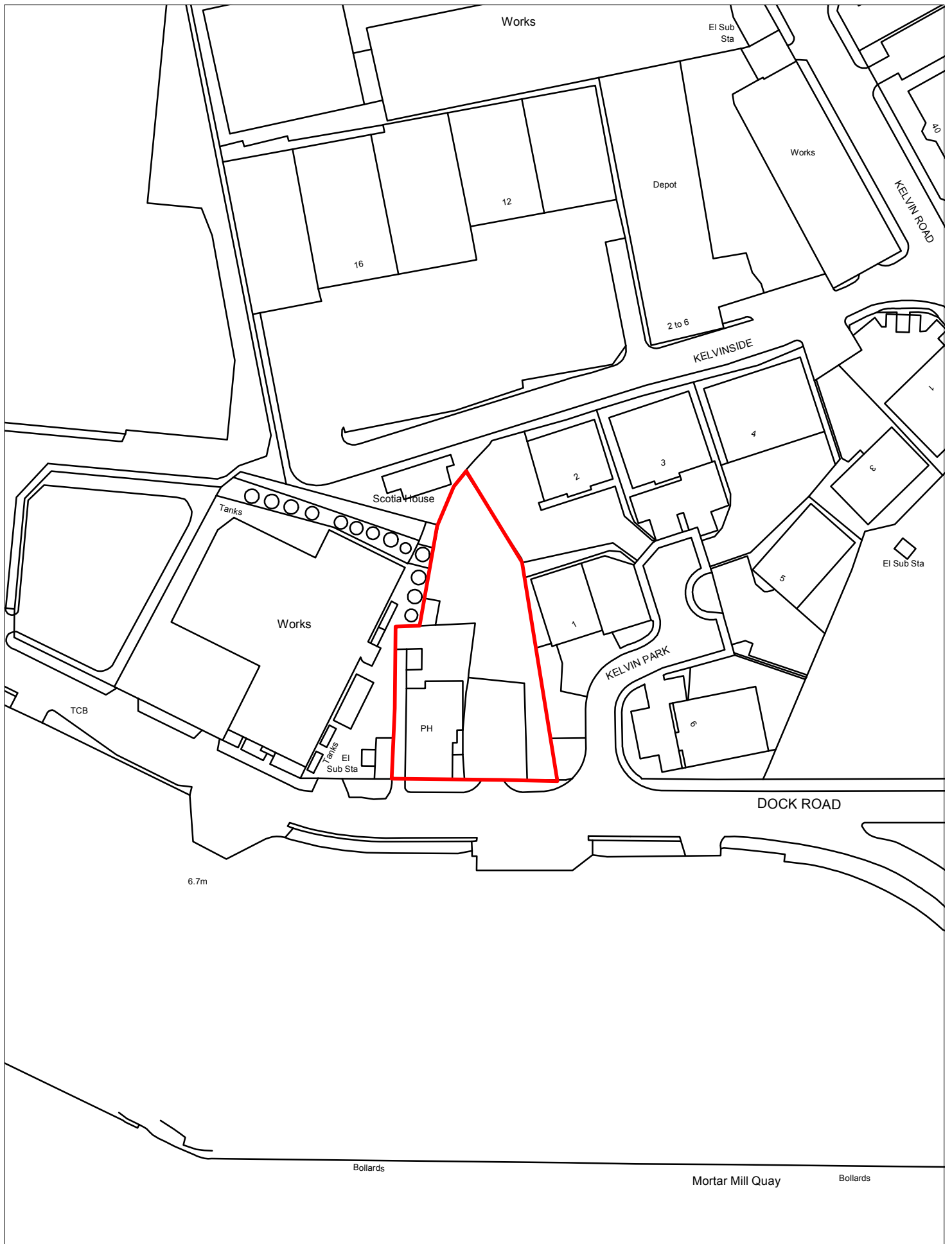
Scale 1:2500



424-Car Park, Europa Boulevard, Birkenhead-Birkenhead and Tranmere

© Crown copyright and database rights 2016 Ordnance Survey 100019803

Scale 1:2500

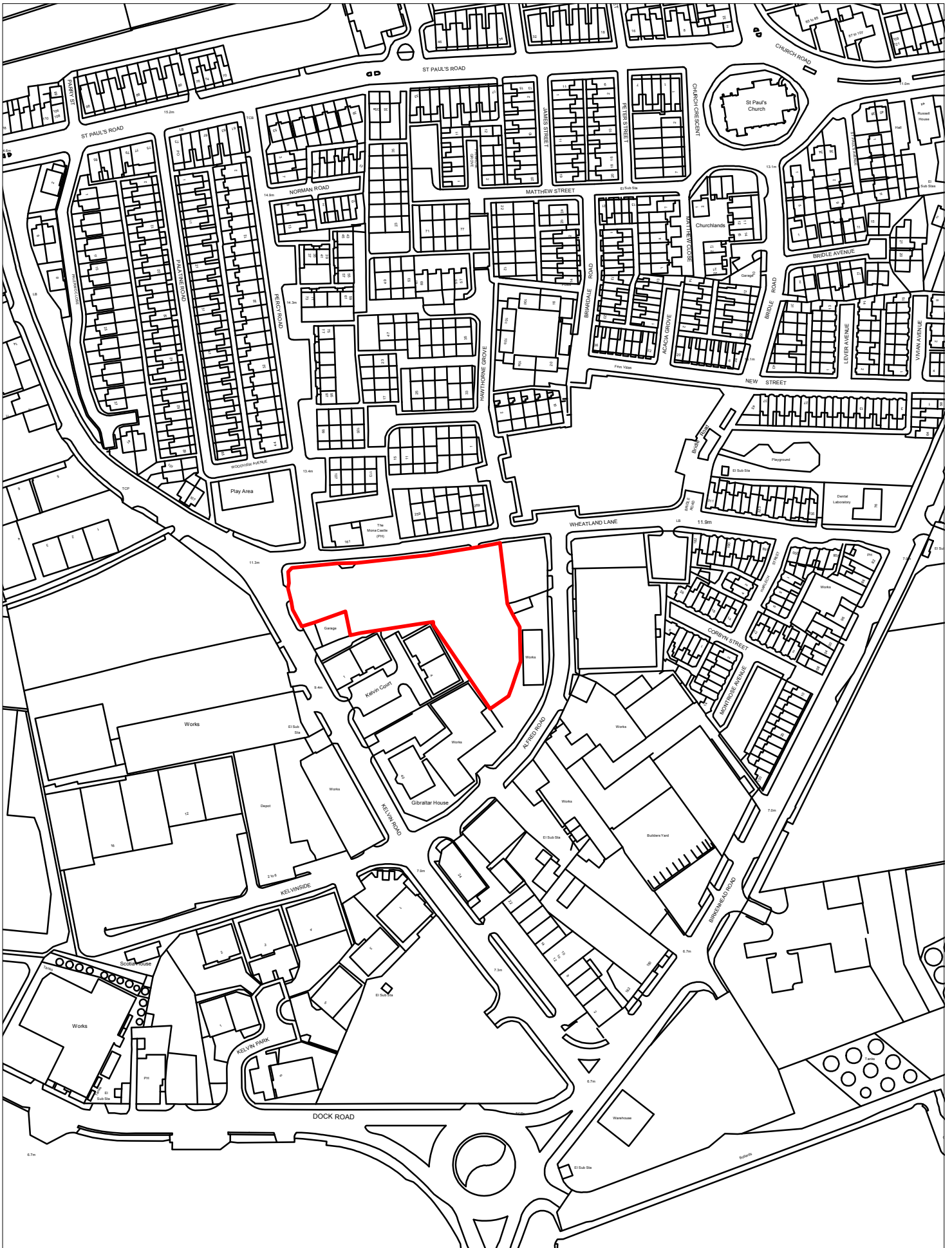


429-Former Royal Swan Hotel, Dock Road, Seacombe-Seacombe

© Crown copyright and database rights 2016 Ordnance Survey 100019803

Scale 1:1250

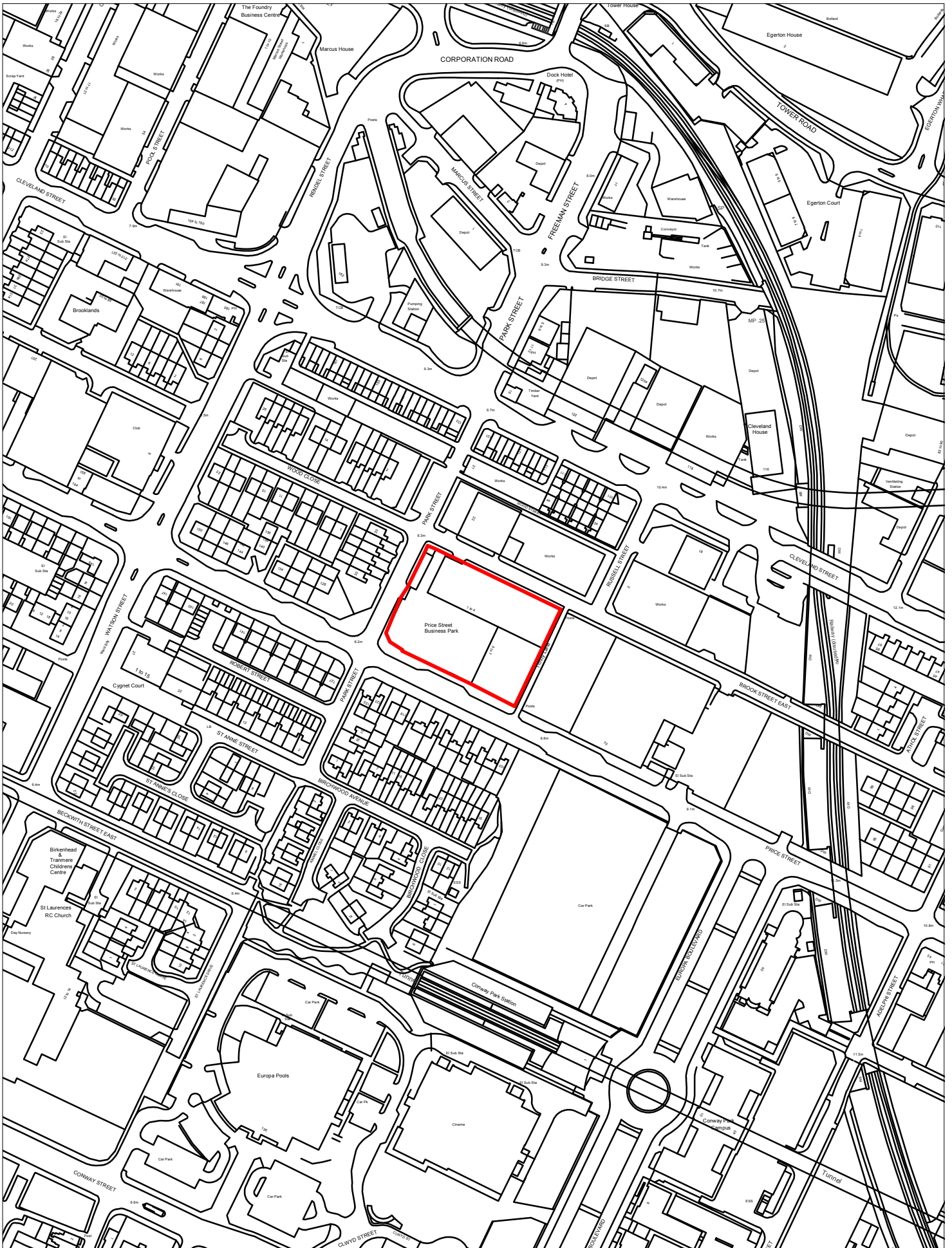




432-Land at Wheatland Lane, Seacombe-Seacombe

© Crown copyright and database rights 2016 Ordnance Survey 100019803

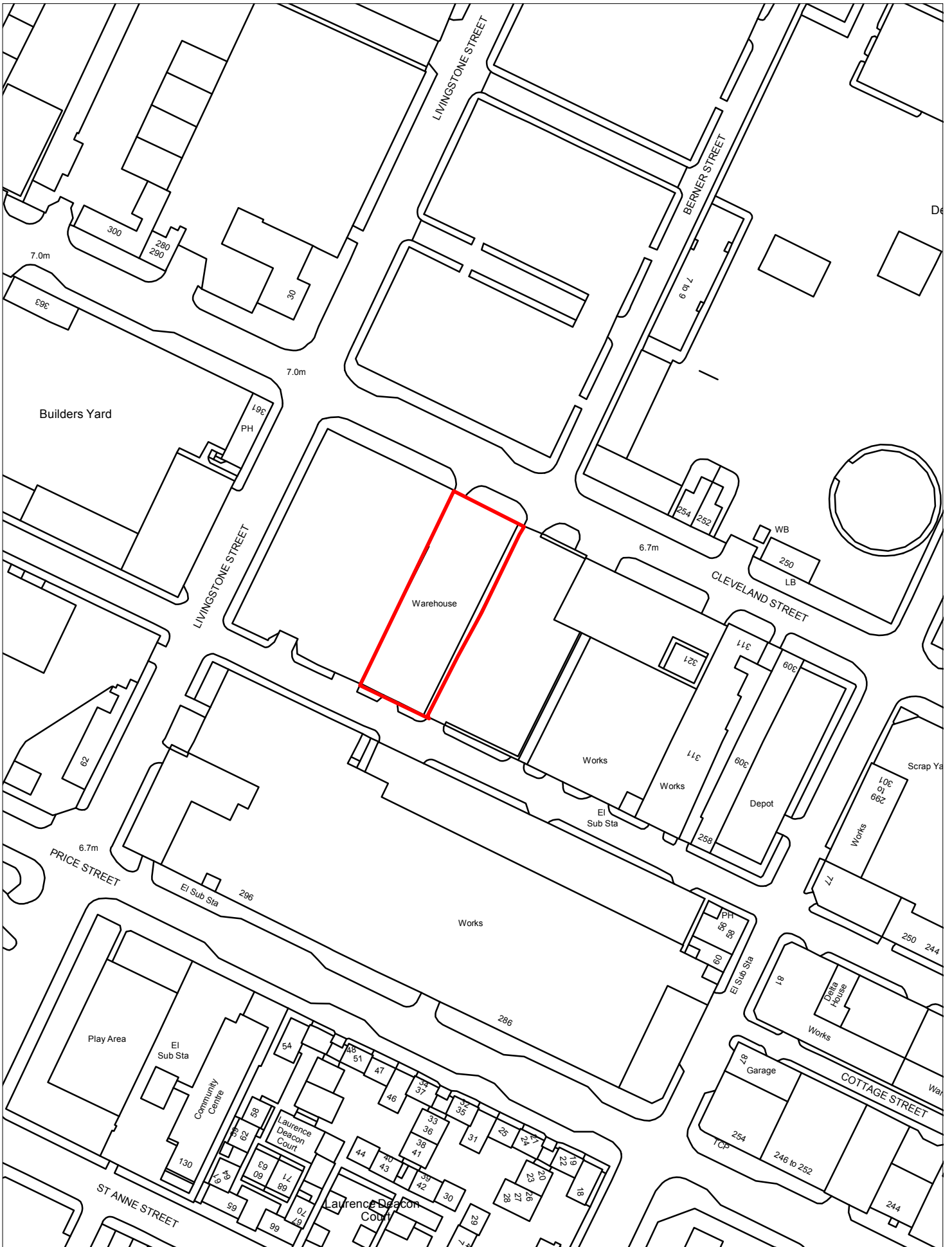
Scale 1:2500



436-Price Street Business Park, Price Street, Birkenhead-Birkenhead and Tranmere

© Crown copyright and database rights 2016 Ordnance Survey 100019803

Scale 1:2500

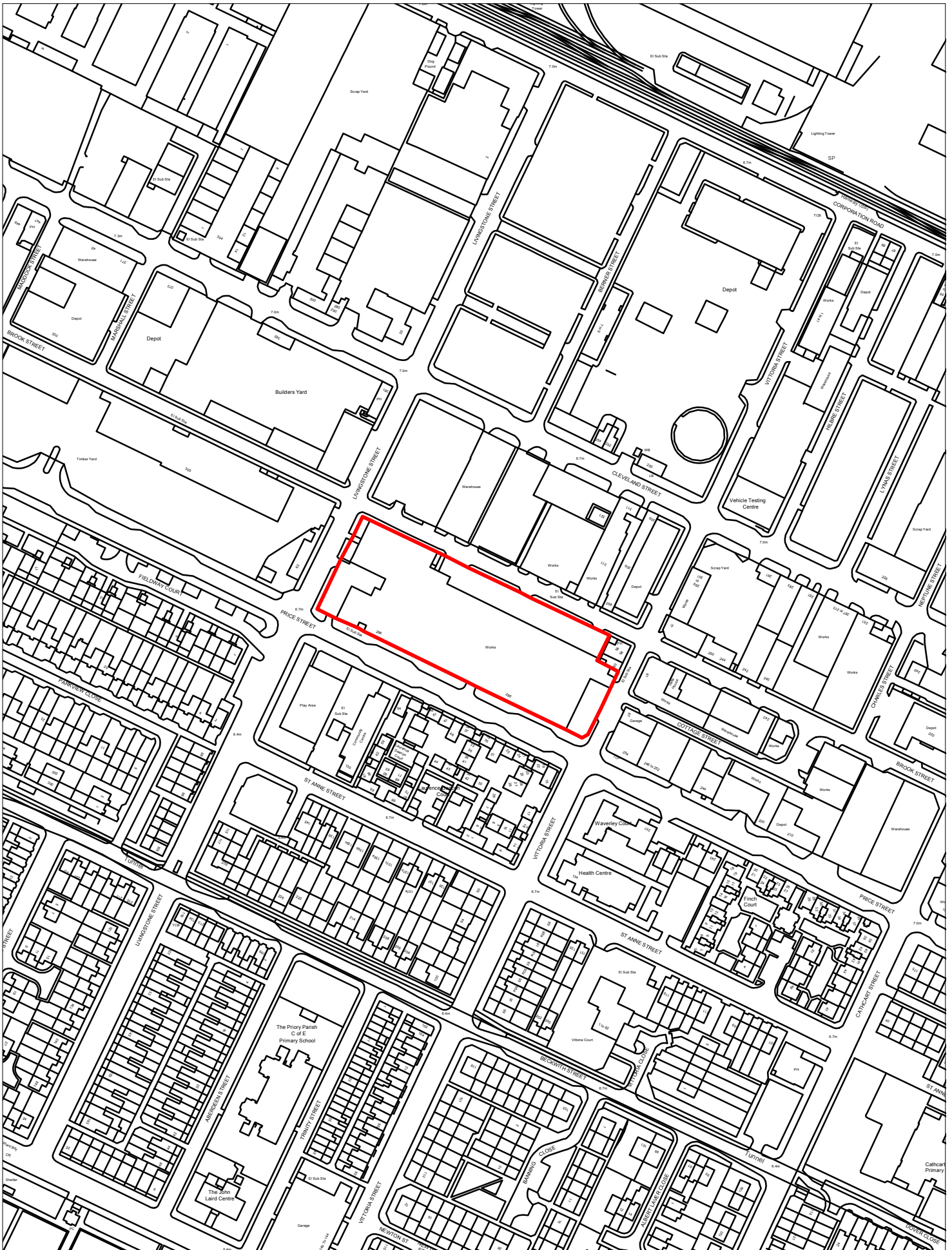


439-Former CML Limited, 333-359, Cleveland Street, Birkenhead-Bidston and St James

© Crown copyright and database rights 2016 Ordnance Survey 100019803

Scale 1:1250



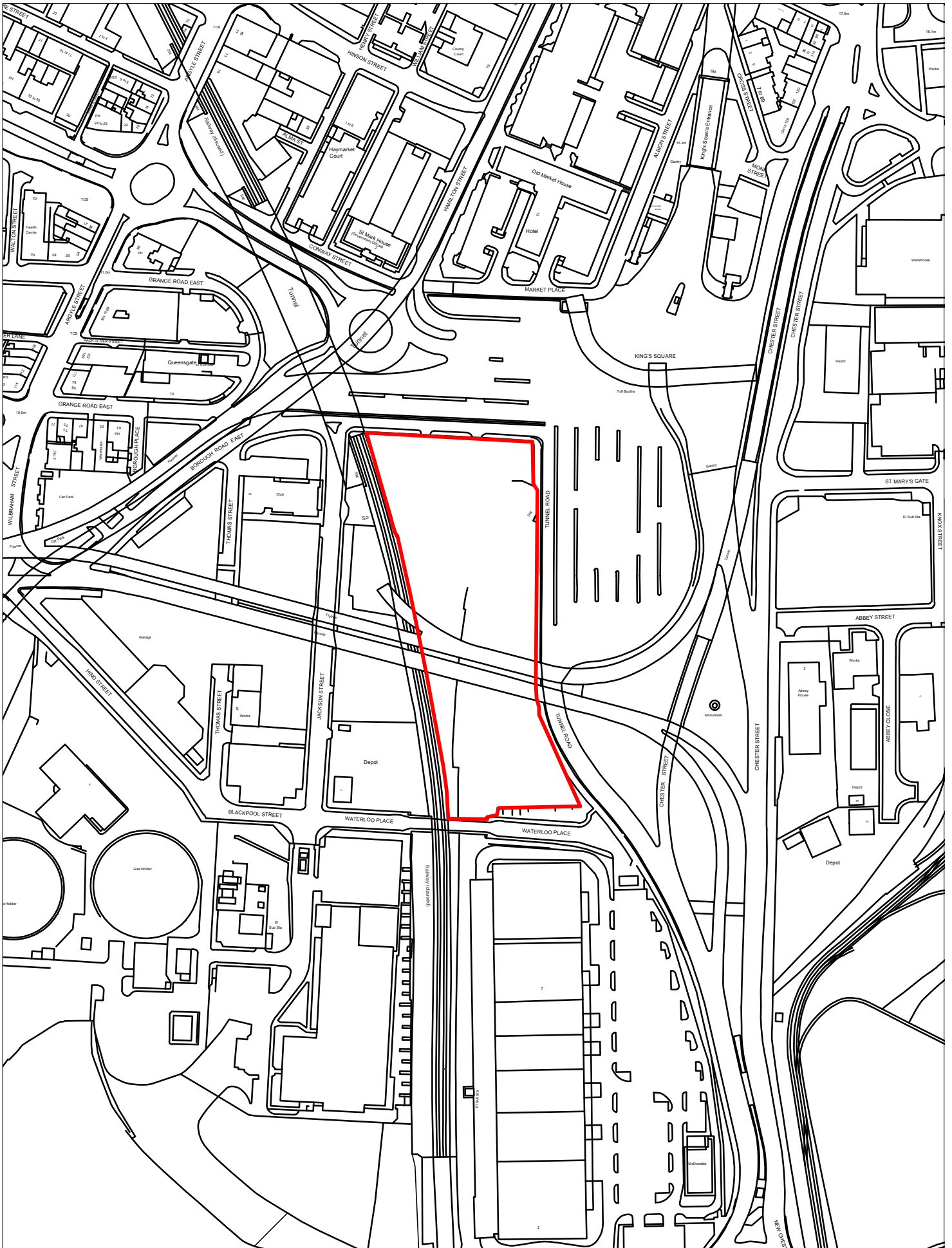


440-Former CML Limited, 256-296, Price Street, Birkenhead-Bidston and St James

© Crown copyright and database rights 2016 Ordnance Survey 100019803

Scale 1:2500

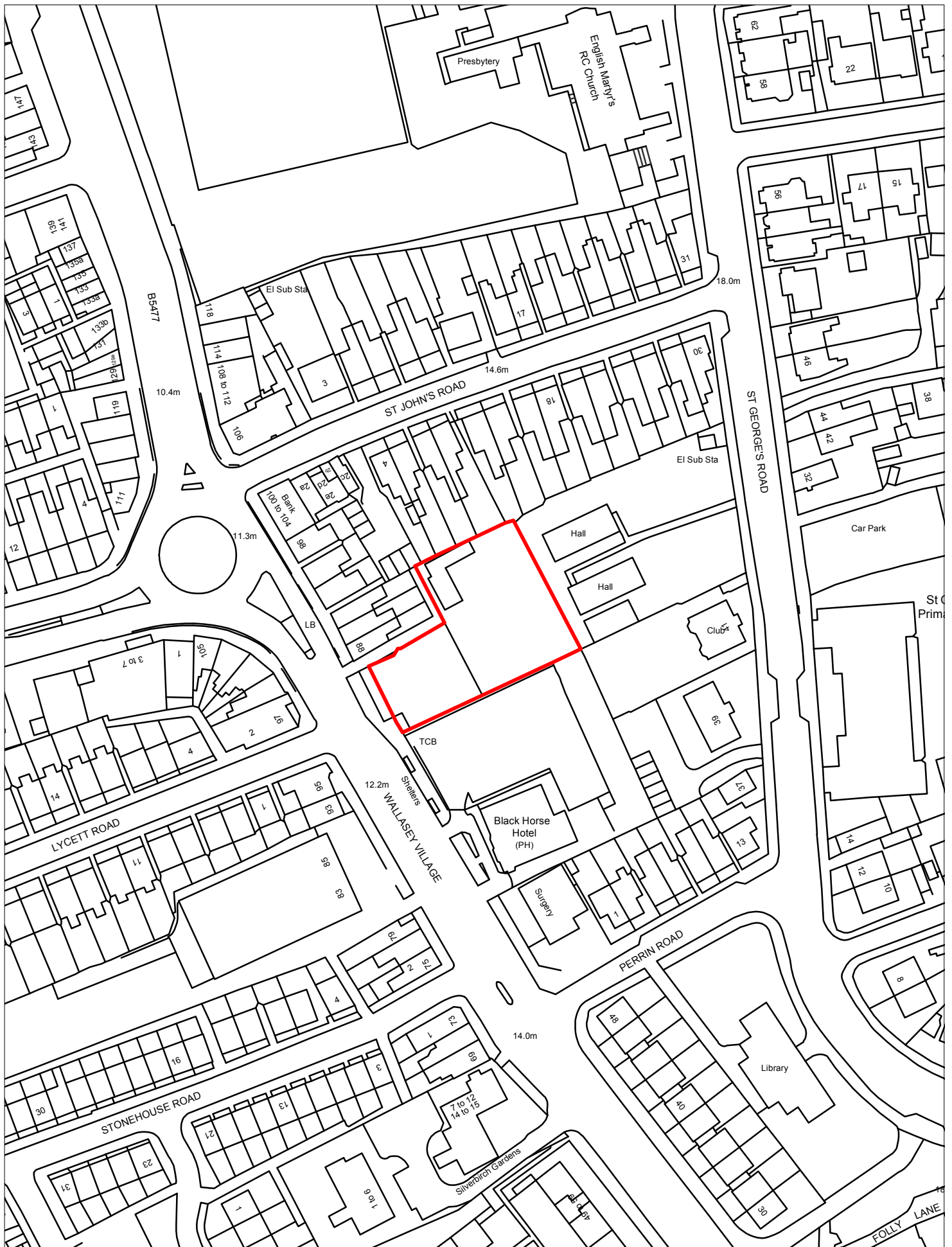




441-Land at Tunnel Road/Waterloo Place, Birkenhead-Birkenhead and Tranmere

© Crown copyright and database rights 2016 Ordnance Survey 100019803

Scale 1:2500



449-Wallasey Van Hire, Wallasey Village, Wallasey-Wallasey

© Crown copyright and database rights 2016 Ordnance Survey 100019803

Scale 1:1250