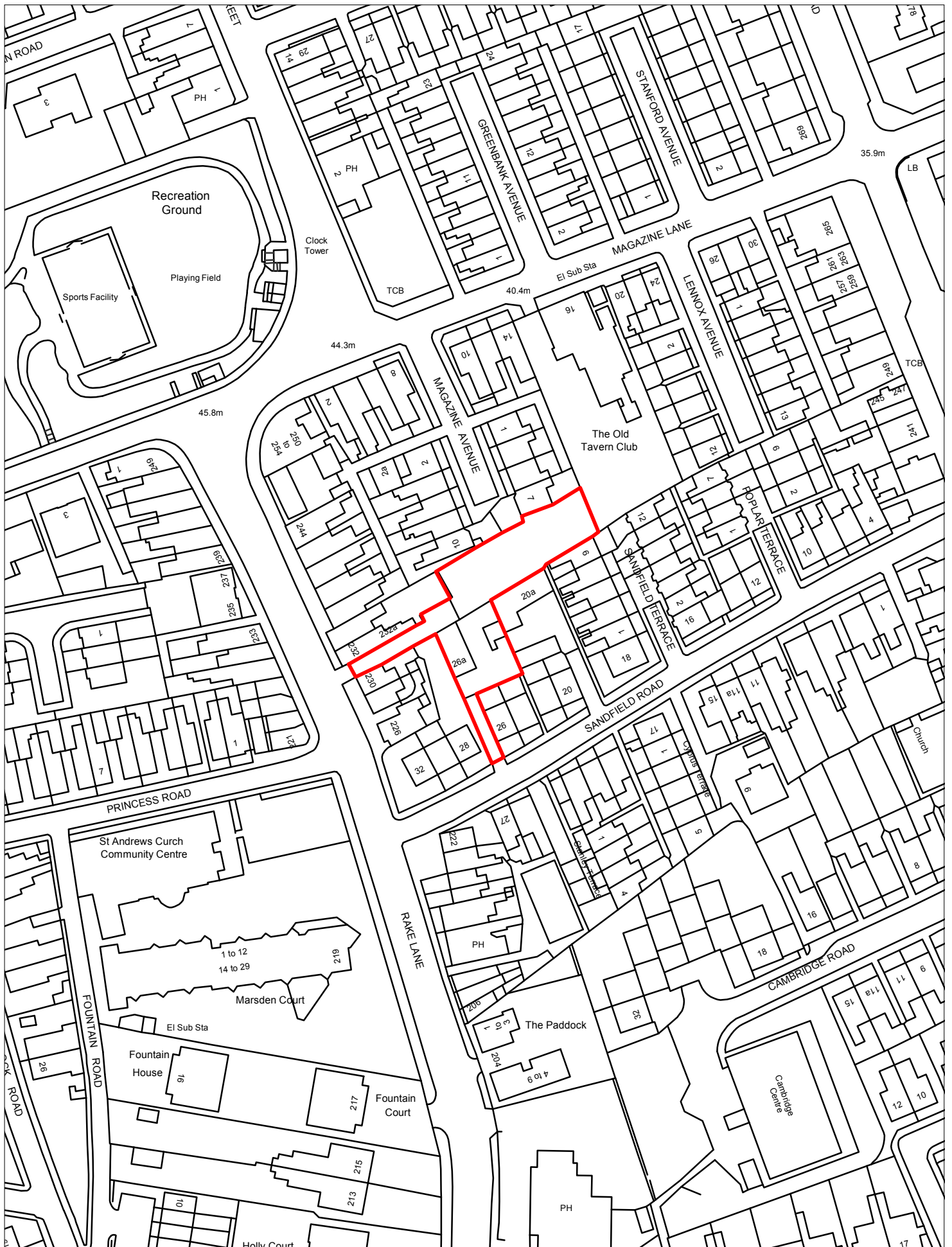




452-Land at Sidney Road/Holly Grove, Tranmere-Birkenhead and Tranmere

© Crown copyright and database rights 2016 Ordnance Survey 100019803

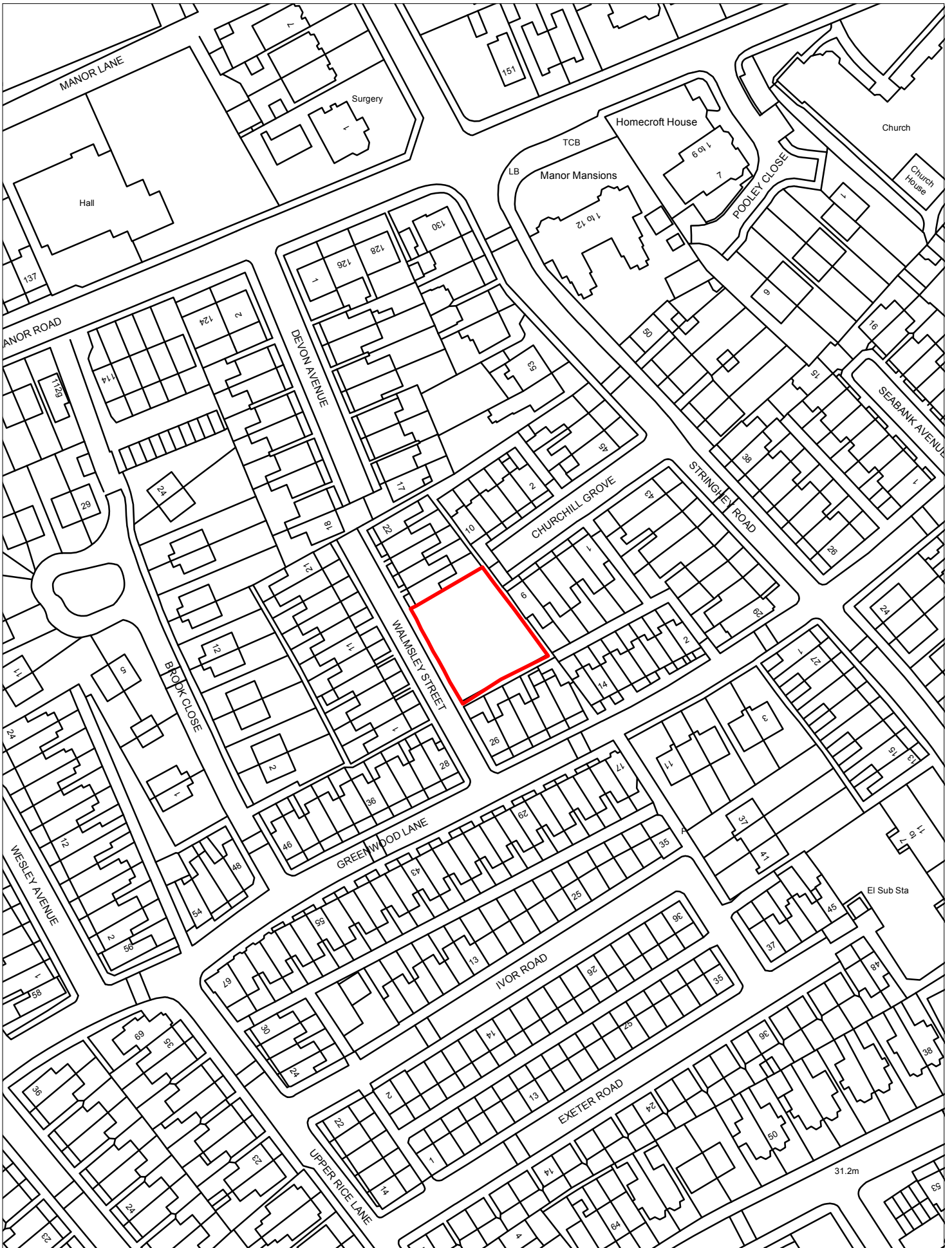
Scale 1:1250



454-Site of Rock Cottages, Rake Lane, New Brighton-New Brighton

© Crown copyright and database rights 2016 Ordnance Survey 100019803

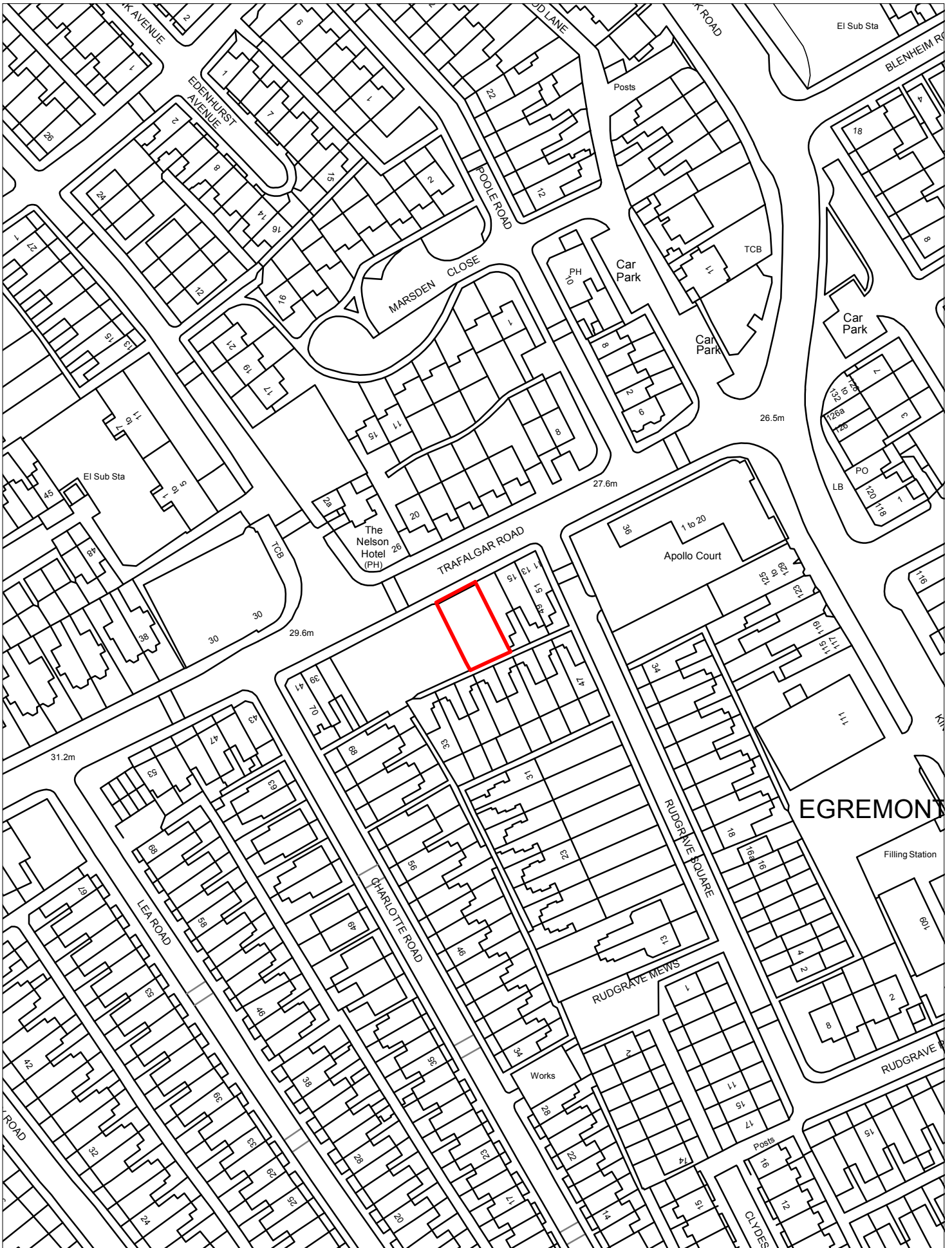
Scale 1:1250



455-Former 4-12, Walmsley Street Liscard-Liscard

© Crown copyright and database rights 2016 Ordnance Survey 100019803

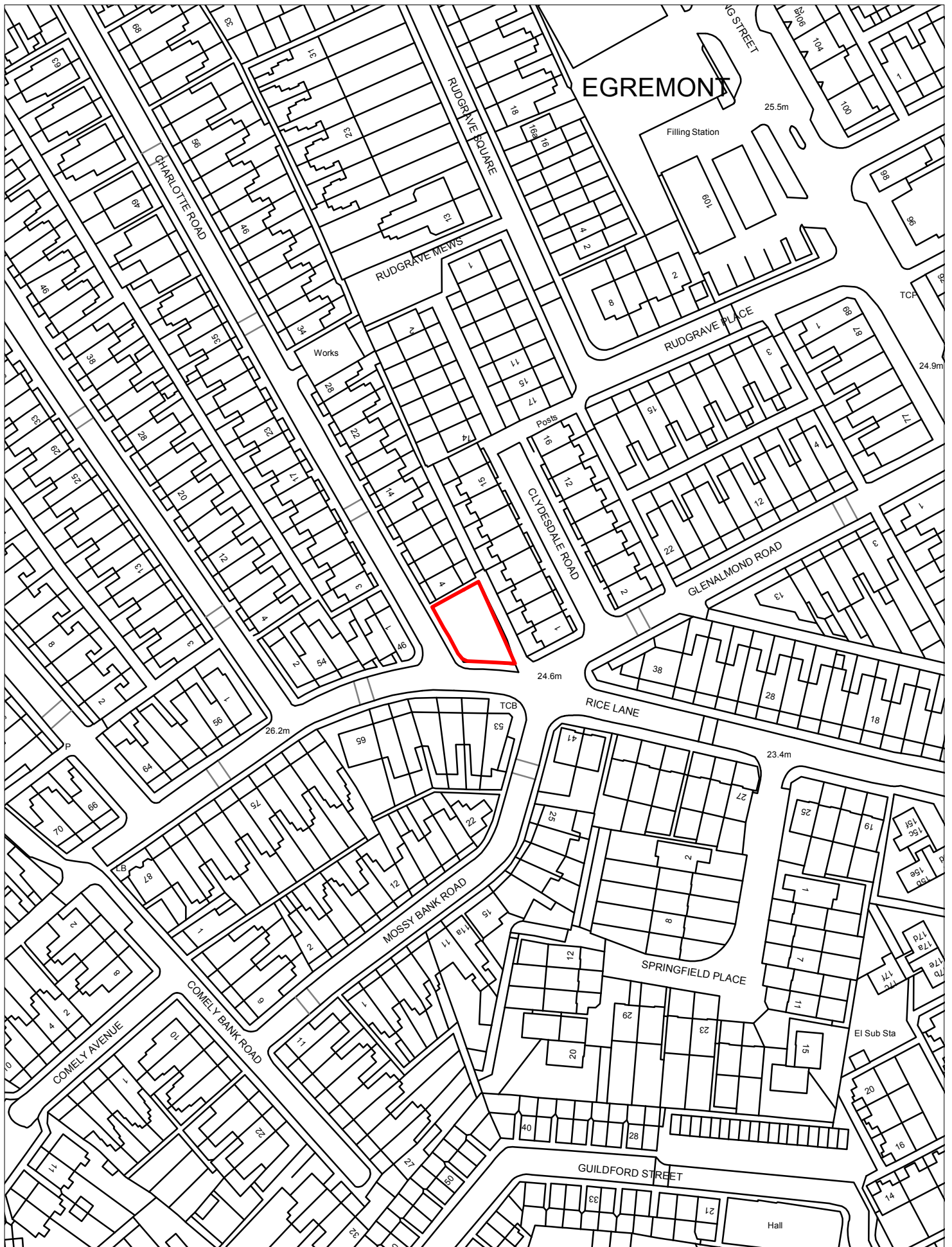
Scale 1:1250



457-Former 19-21, Trafalgar Rd, Liscard-Liscard

© Crown copyright and database rights 2016 Ordnance Survey 100019803

Scale 1:1250

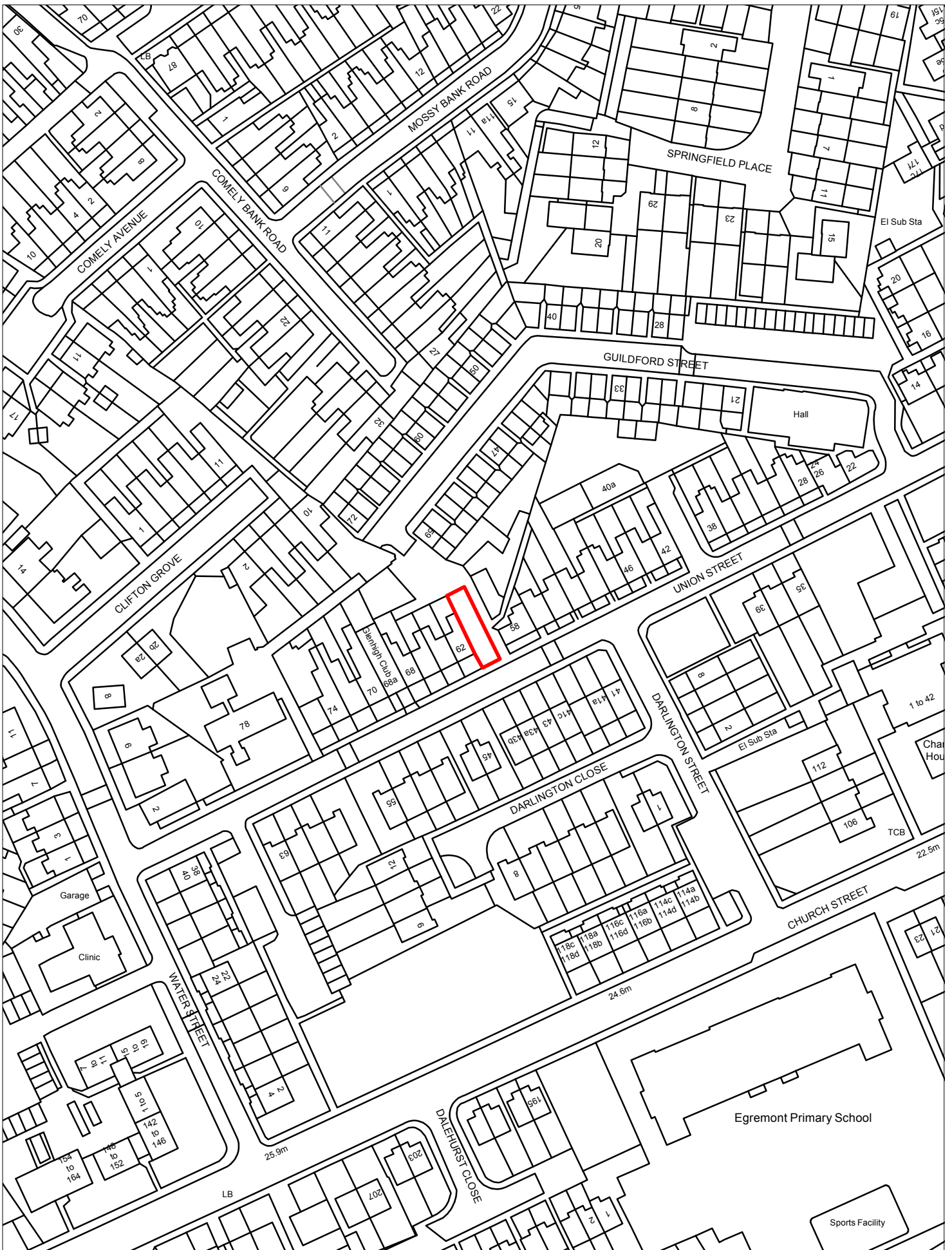


EGREMONT

459-Former 40 to 44, Rice Lane, Liscard-Liscard

© Crown copyright and database rights 2016 Ordnance Survey 100019803

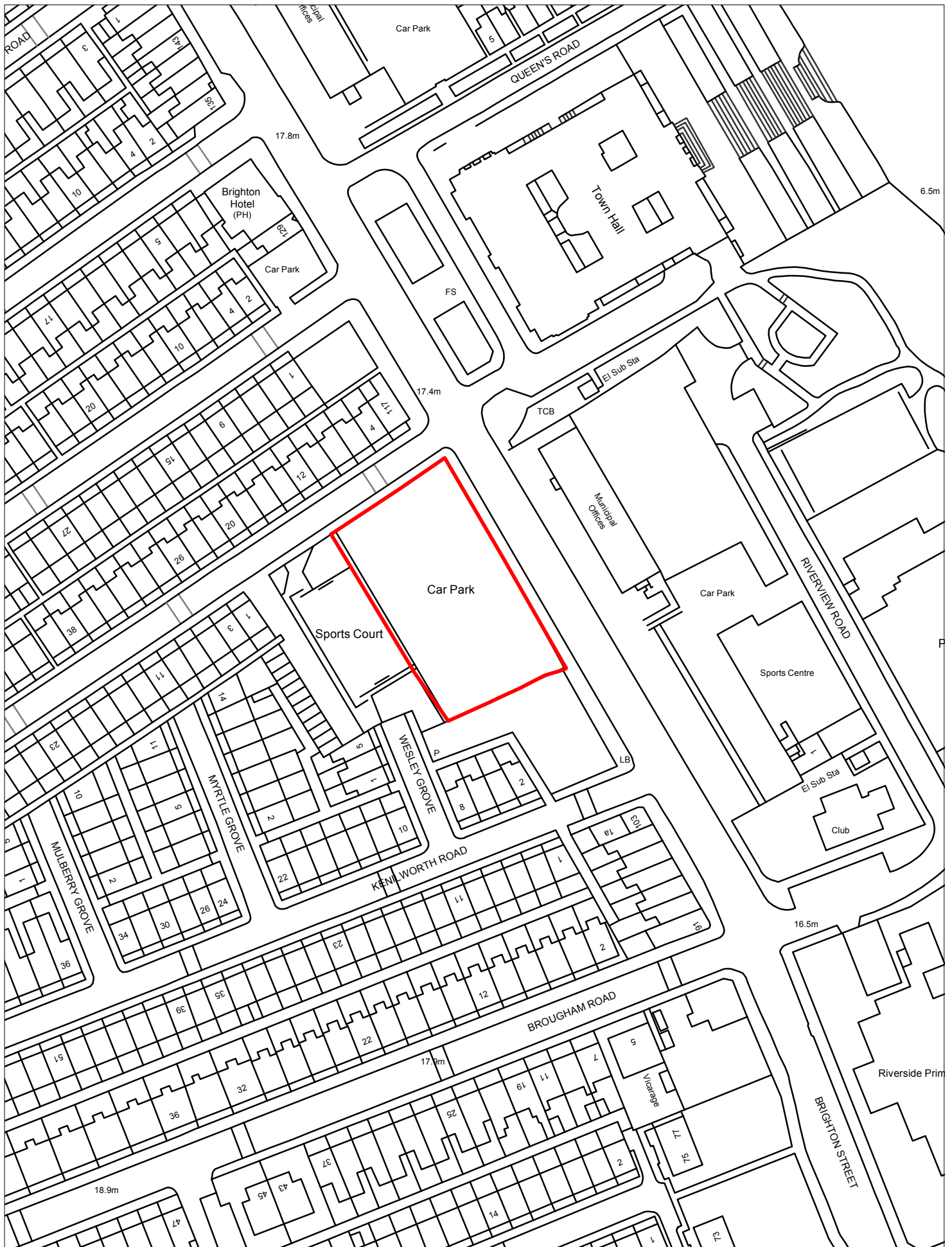
Scale 1:1250



460-Former 60, Union Street, Liscard-Liscard

© Crown copyright and database rights 2016 Ordnance Survey 100019803

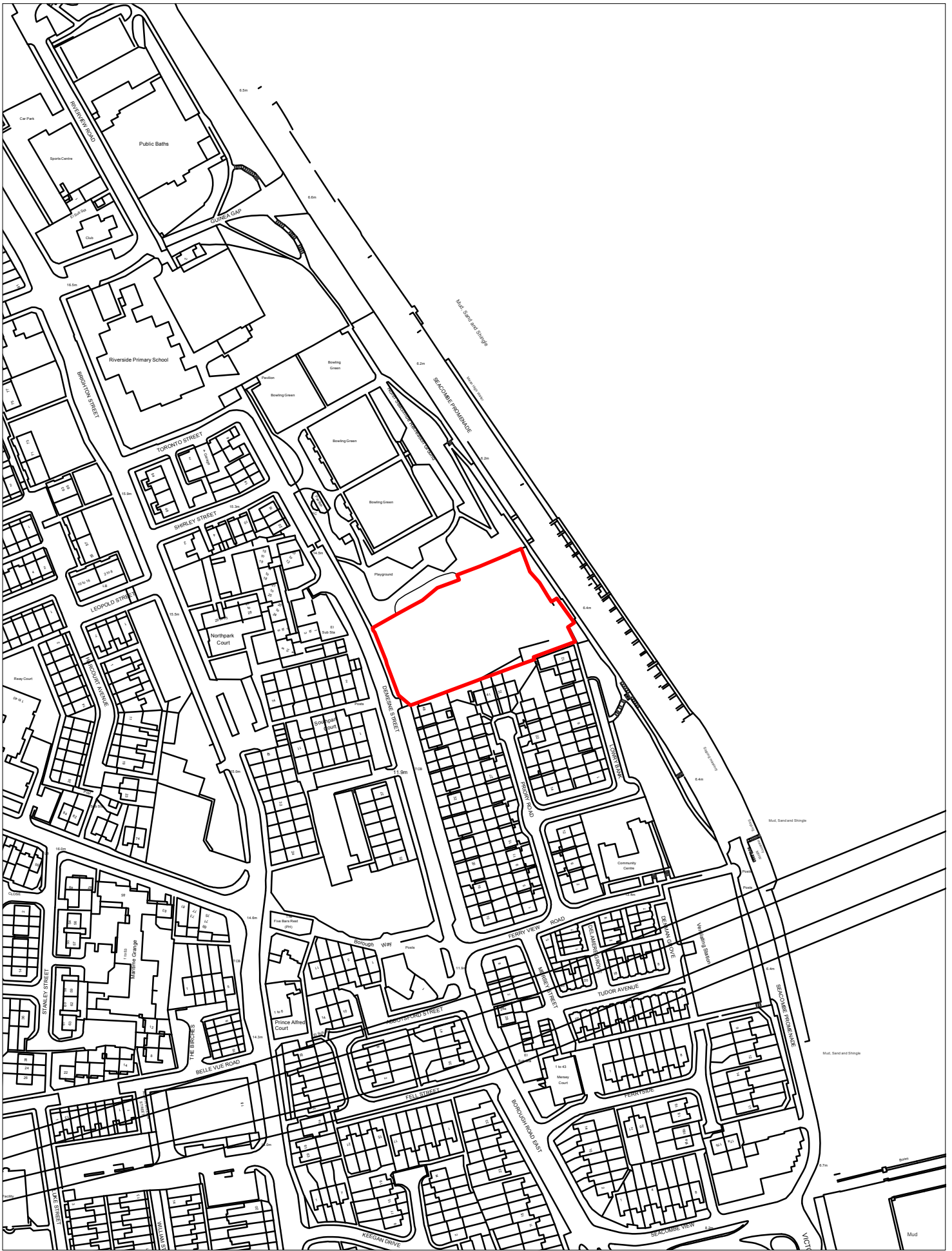
Scale 1:1250



462-Town Hall Car Park, Brighton Street, Seacombe-Seacombe

© Crown copyright and database rights 2016 Ordnance Survey 100019803

Scale 1:1250

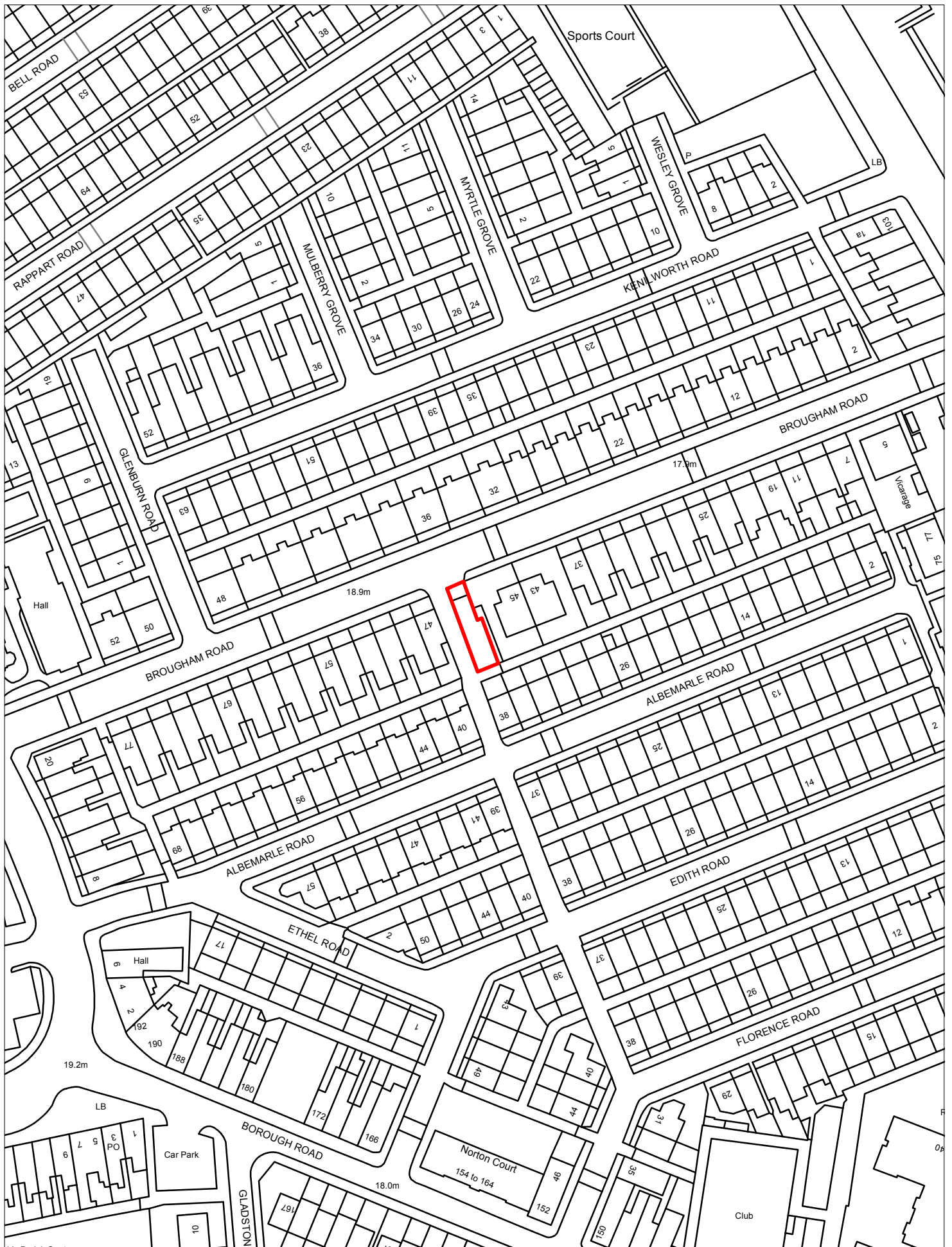


463-Land at Demesne Street, Seacombe-Seacombe

© Crown copyright and database rights 2016 Ordnance Survey 100019803

Scale 1:2500

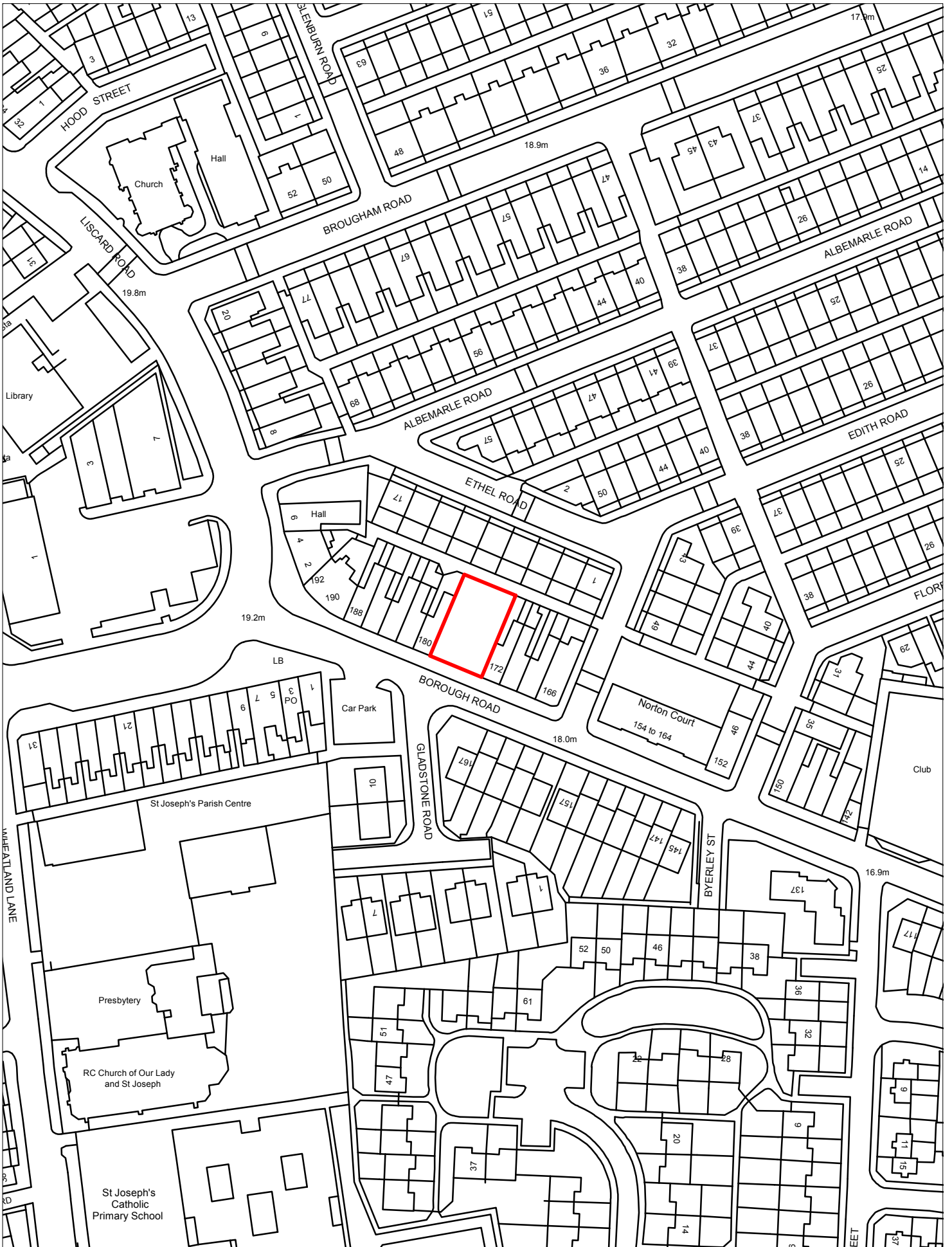




464-Land Adjacent 45, Brougham Road, Seacombe-Seacombe

© Crown copyright and database rights 2016 Ordnance Survey 100019803

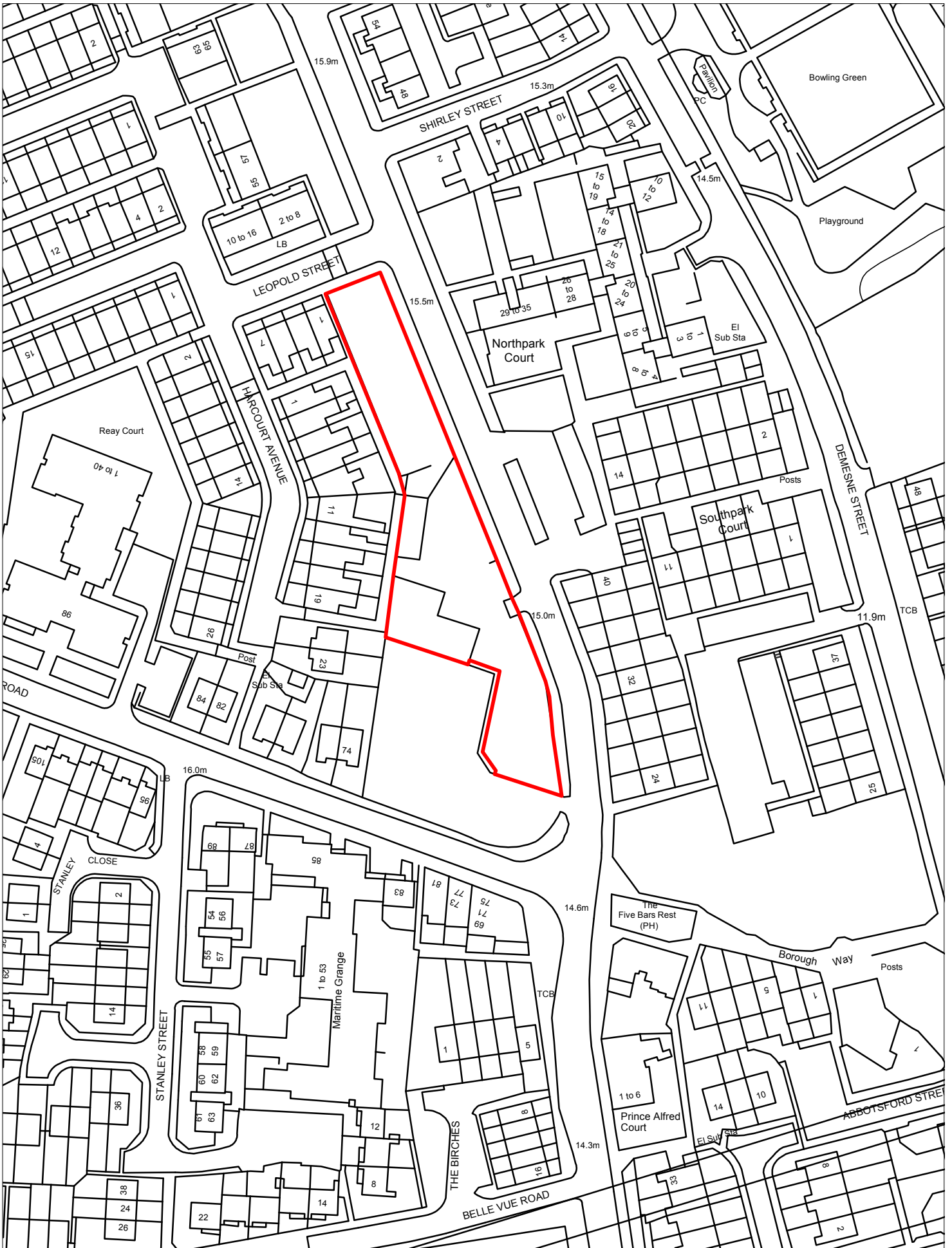
Scale 1:1250



465-Former 174 to 178, Borough Road, Seacombe-Seacombe

© Crown copyright and database rights 2016 Ordnance Survey 100019803

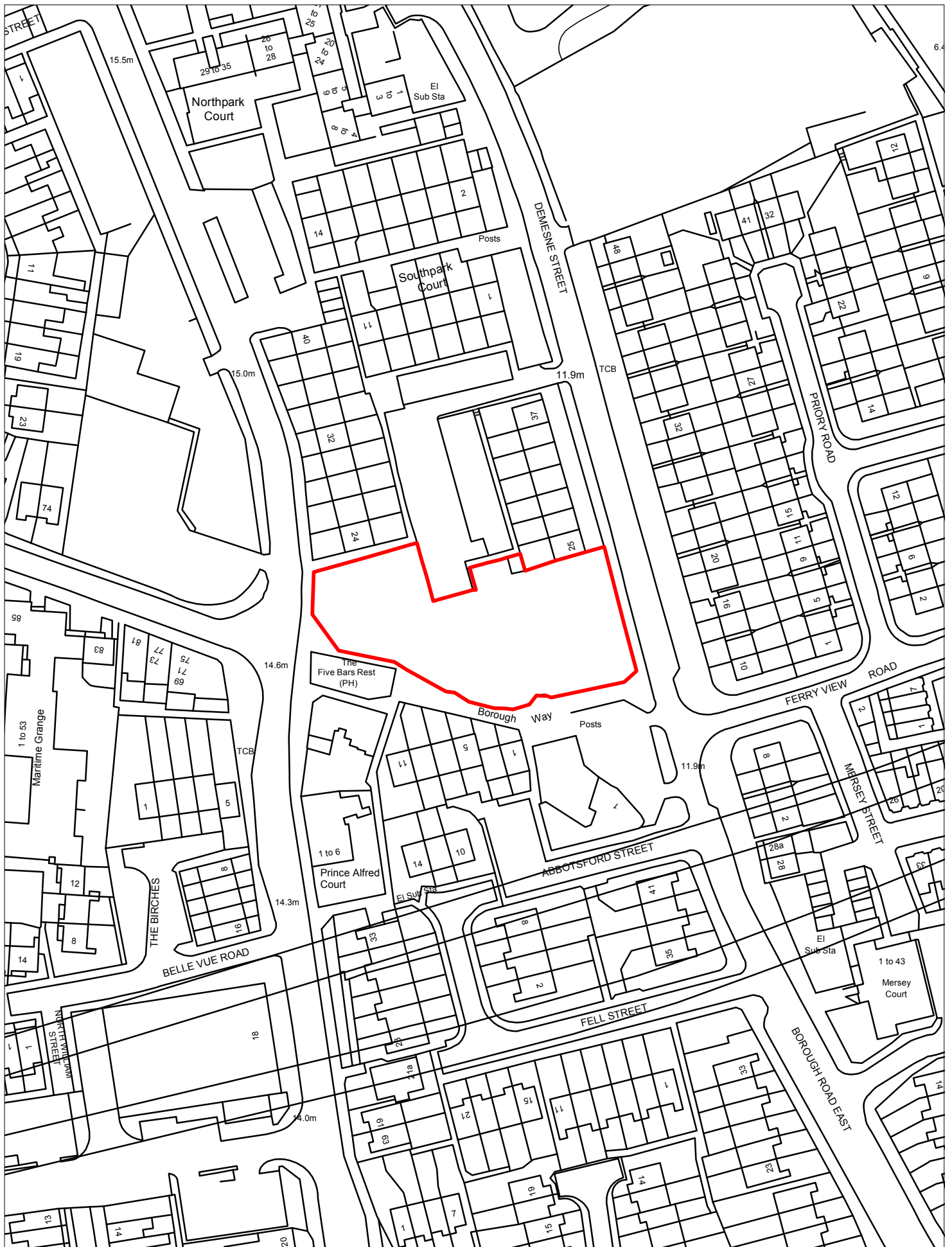
Scale 1:1250



466-North of La Banque, Brighton Street, Seacombe-Seacombe

© Crown copyright and database rights 2016 Ordnance Survey 100019803

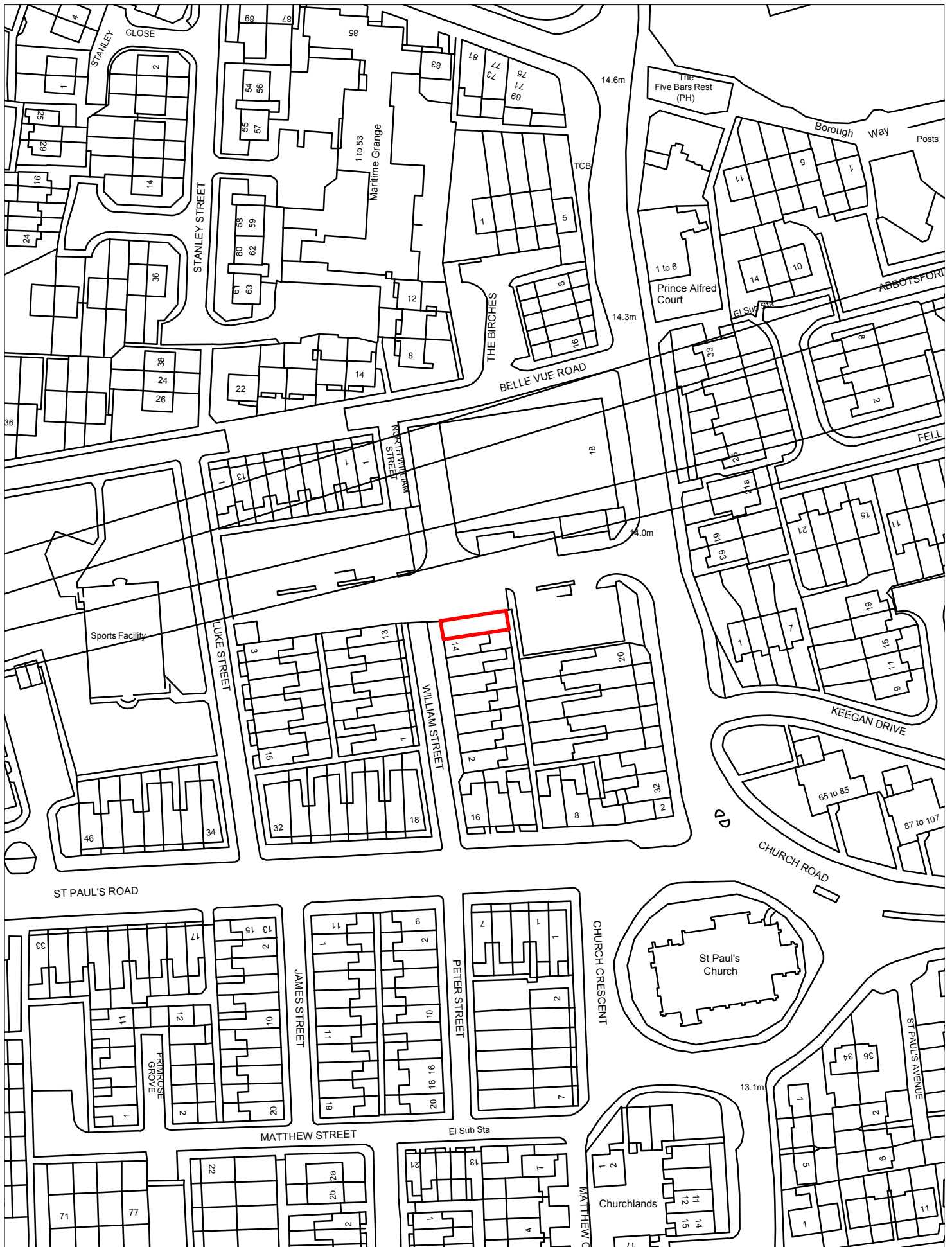
Scale 1:1250



468-Former 22 to 40, Borough Way, Seacombe-Seacombe

© Crown copyright and database rights 2016 Ordnance Survey 100019803

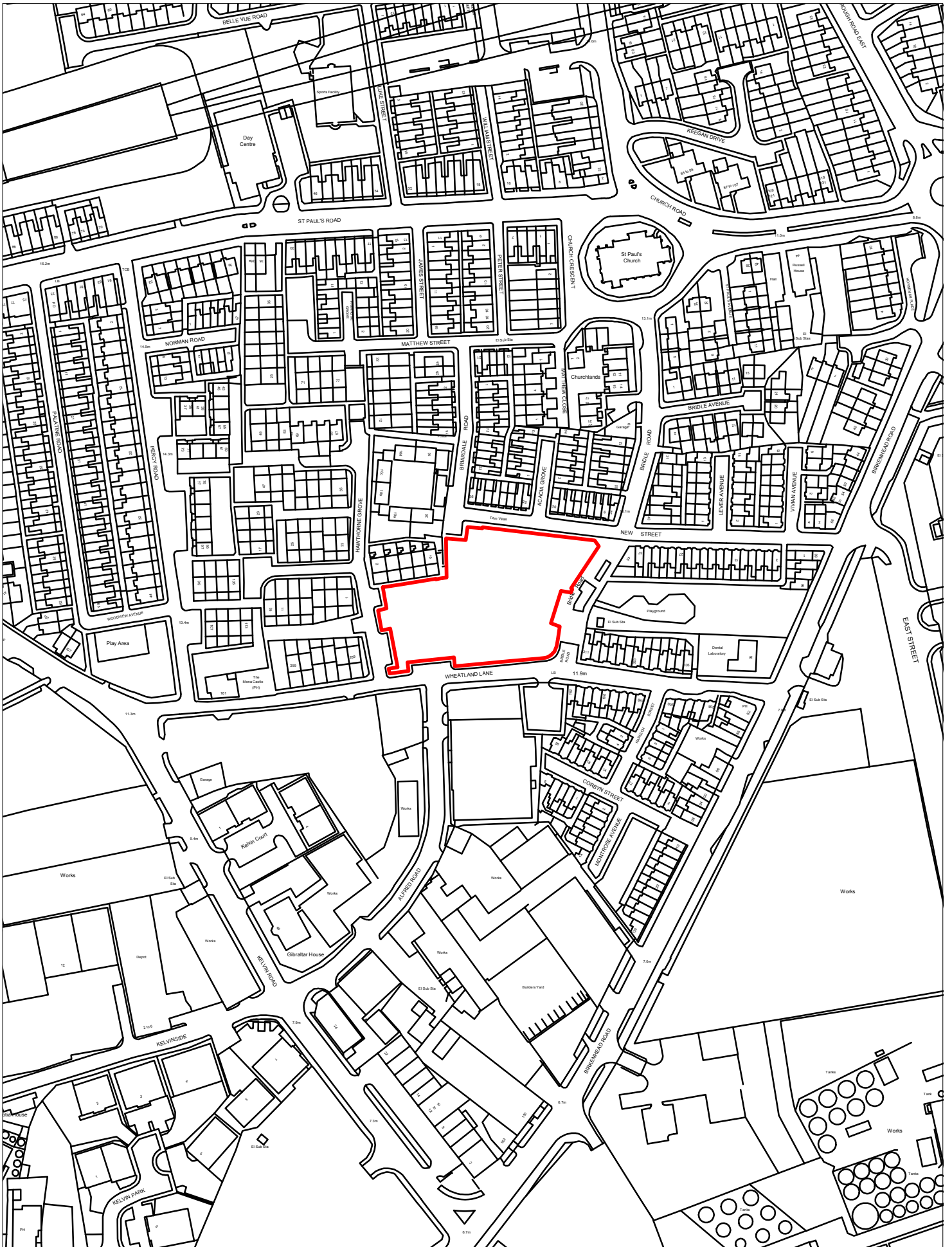
Scale 1:1250



471-Land Adjacent 14, William Street, Seacombe-Seacombe

© Crown copyright and database rights 2016 Ordnance Survey 100019803

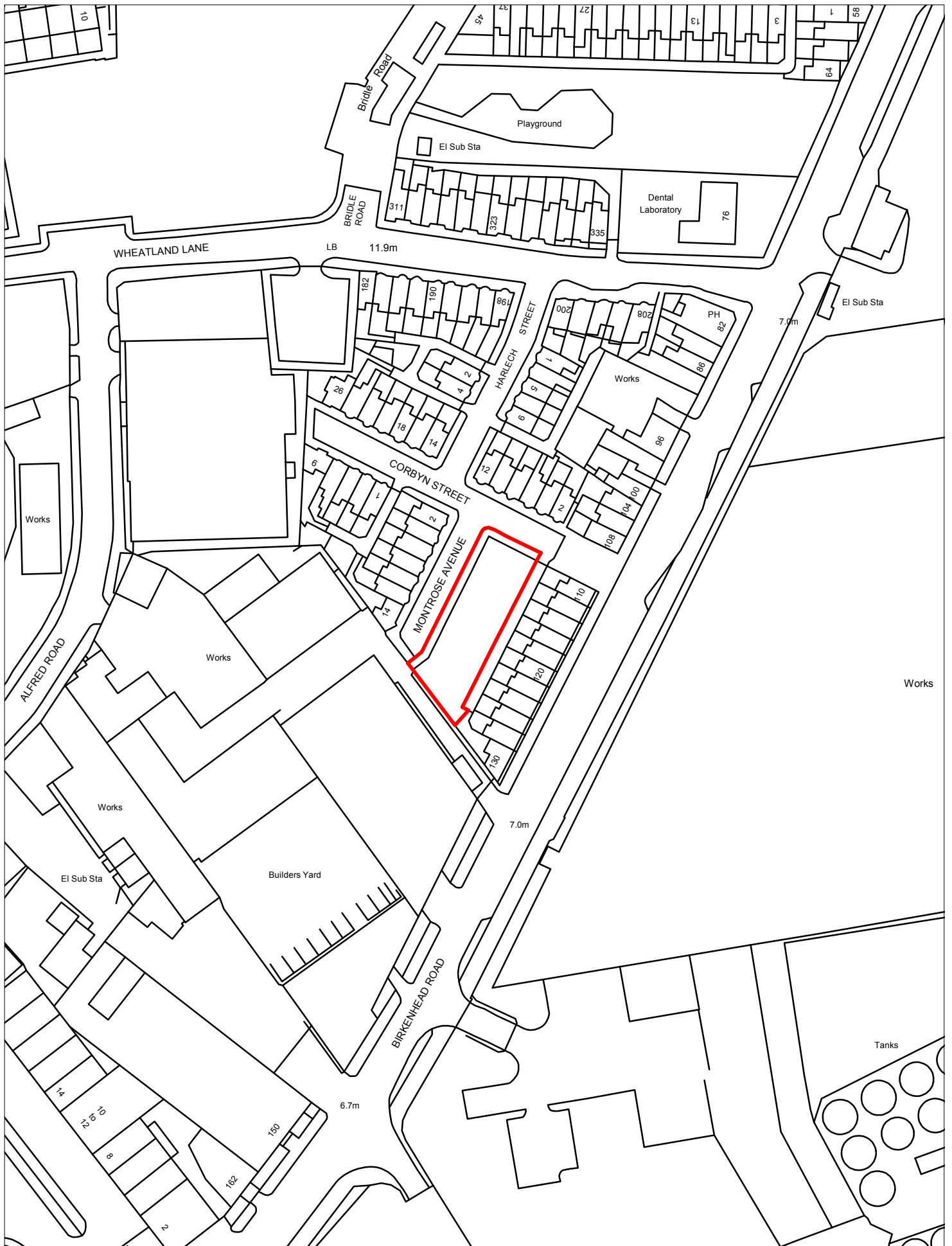
Scale 1:1250



475-Cleared Site, Wheatland Lane, Seacombe-Seacombe

© Crown copyright and database rights 2016 Ordnance Survey 100019803

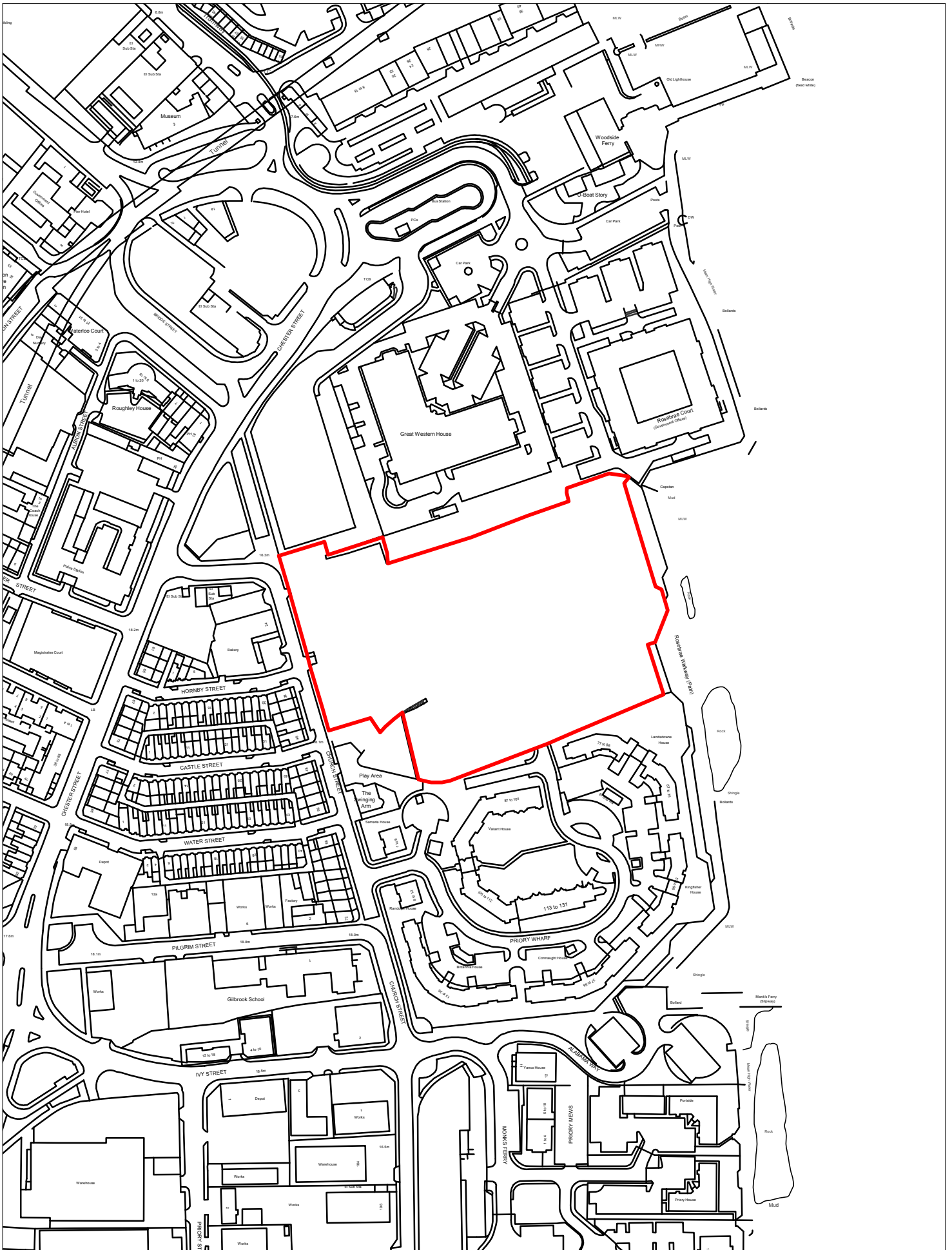
Scale 1:2500



476-Former 1-17, Montrose Ave, Seacombe-Seacombe

© Crown copyright and database rights 2016 Ordnance Survey 100019803

Scale 1:1250

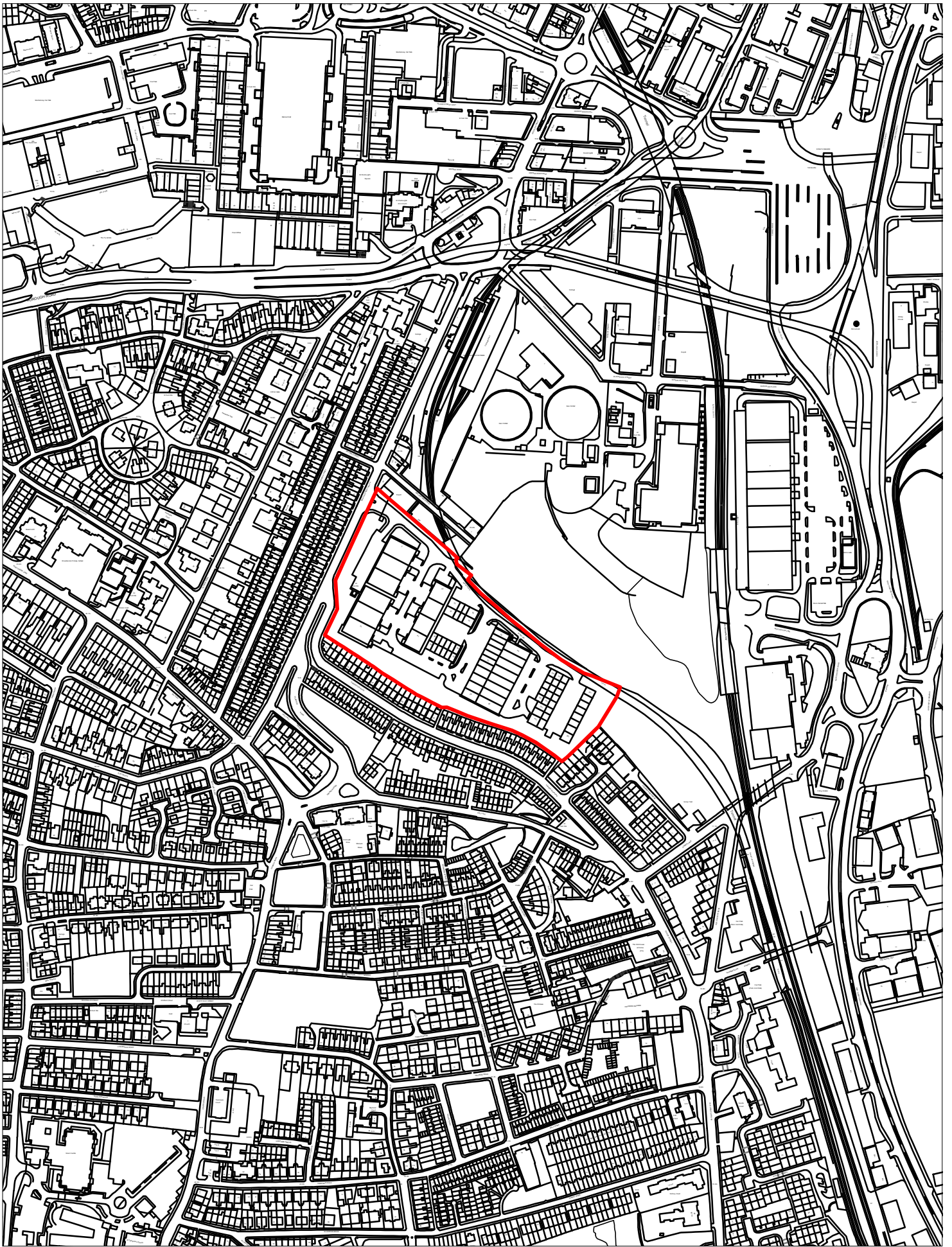


478-Rose Brae, Church Street, Birkenhead-Birkenhead and Tranmere

© Crown copyright and database rights 2016 Ordnance Survey 100019803

Scale 1:2500

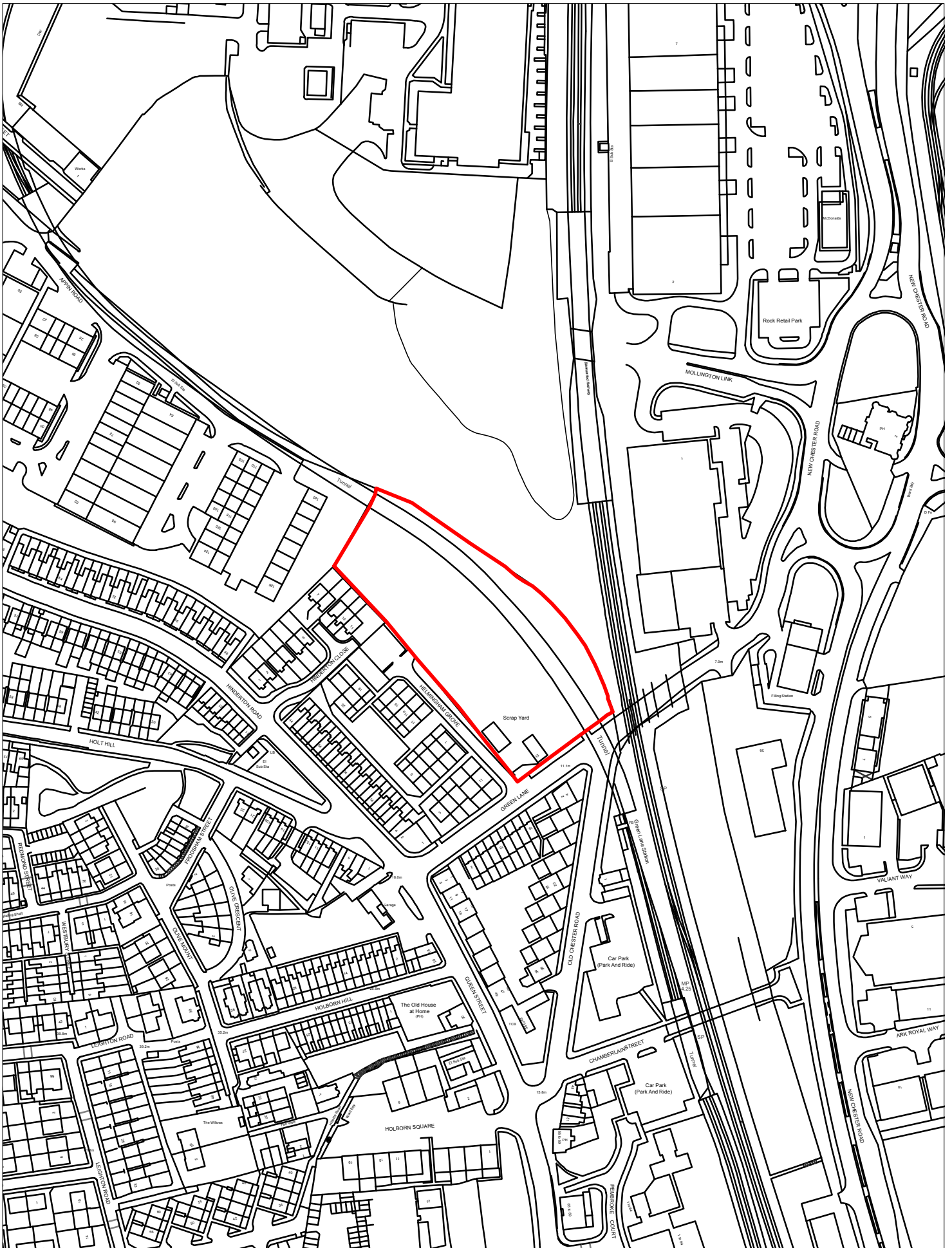




482-Argyle Industrial Estate, Appin Road Tranmere-Birkenhead and Tranmere

© Crown copyright and database rights 2016 Ordnance Survey 100019803

Scale 1:5000



483-Scrapyard, Green Lane, Tranmere-Birkenhead and Tranmere

© Crown copyright and database rights 2016 Ordnance Survey 100019803

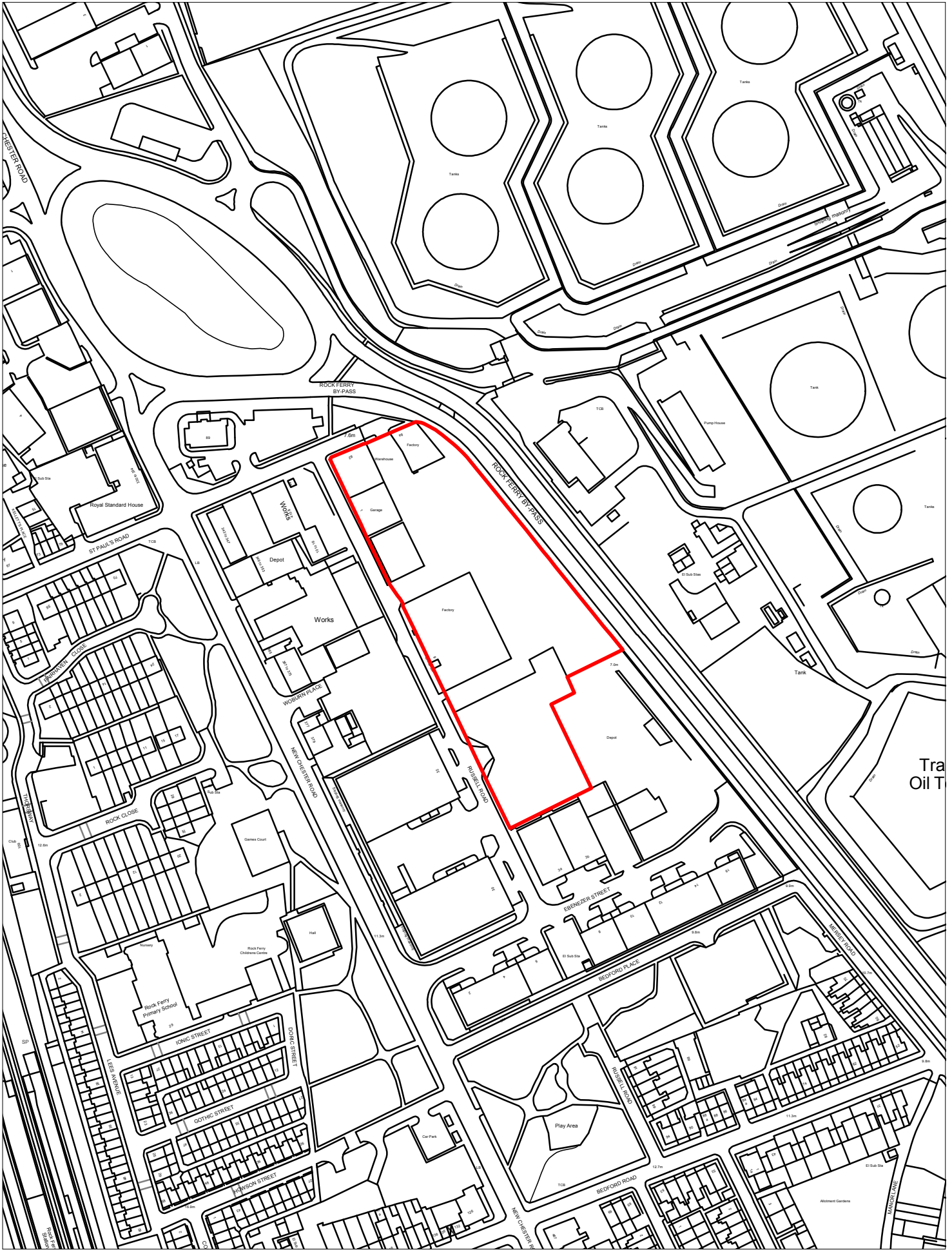
Scale 1:2500



485-Land at Allerton Road/Agnes Road, Tranmere-Birkenhead and Tranmere

© Crown copyright and database rights 2016 Ordnance Survey 100019803

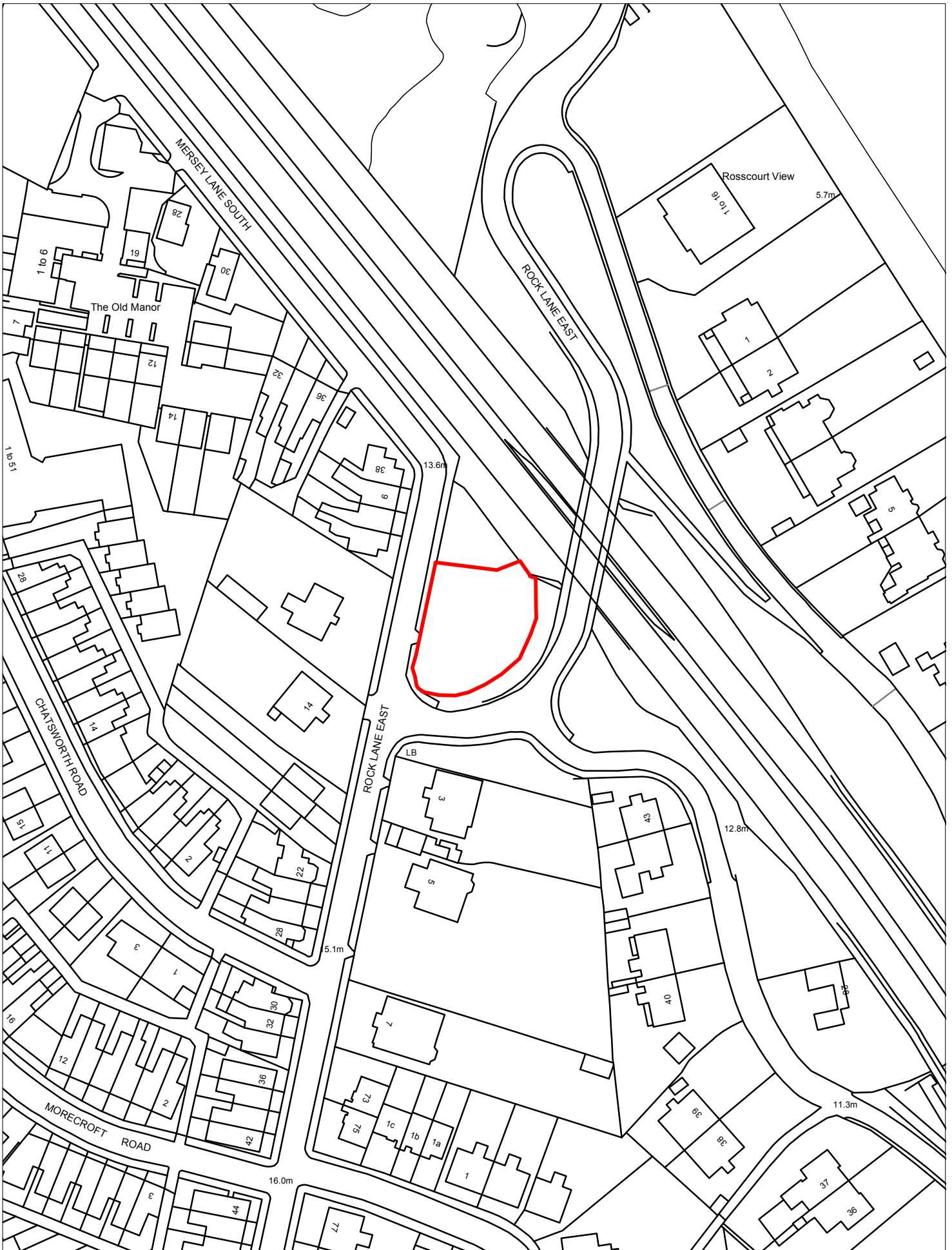
Scale 1:1250



489-Scrap Yard, Russell Road, Rock Ferry-Rock Ferry

© Crown copyright and database rights 2016 Ordnance Survey 100019803

Scale 1:2500



492-Land at Rock Lane East, Rock Ferry-Rock Ferry

© Crown copyright and database rights 2016 Ordnance Survey 100019803

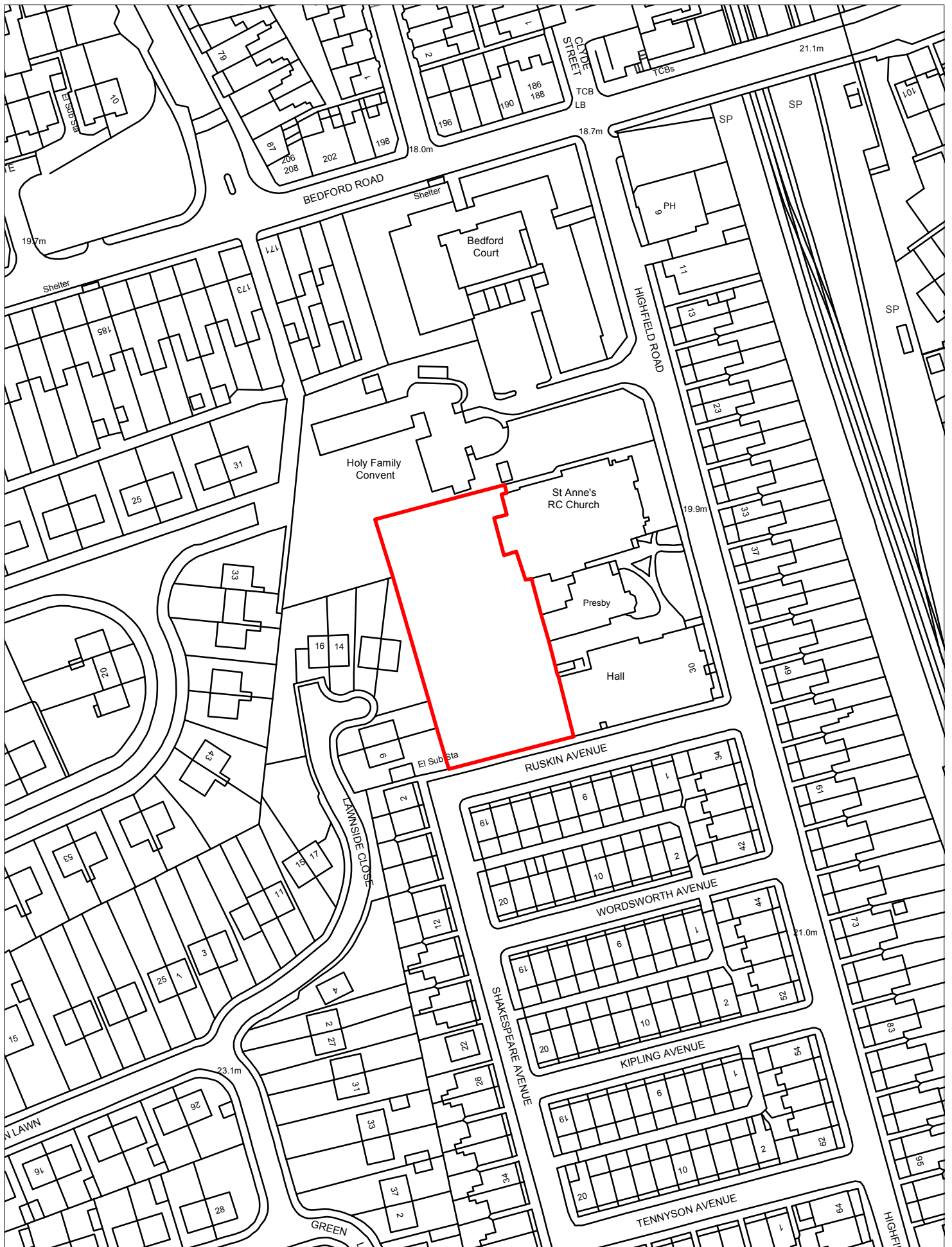
Scale 1:1250



493-Land at Rear of 25 and 39 Wycliffe Street, Rock Ferry-Rock Ferry

© Crown copyright and database rights 2016 Ordnance Survey 100019803

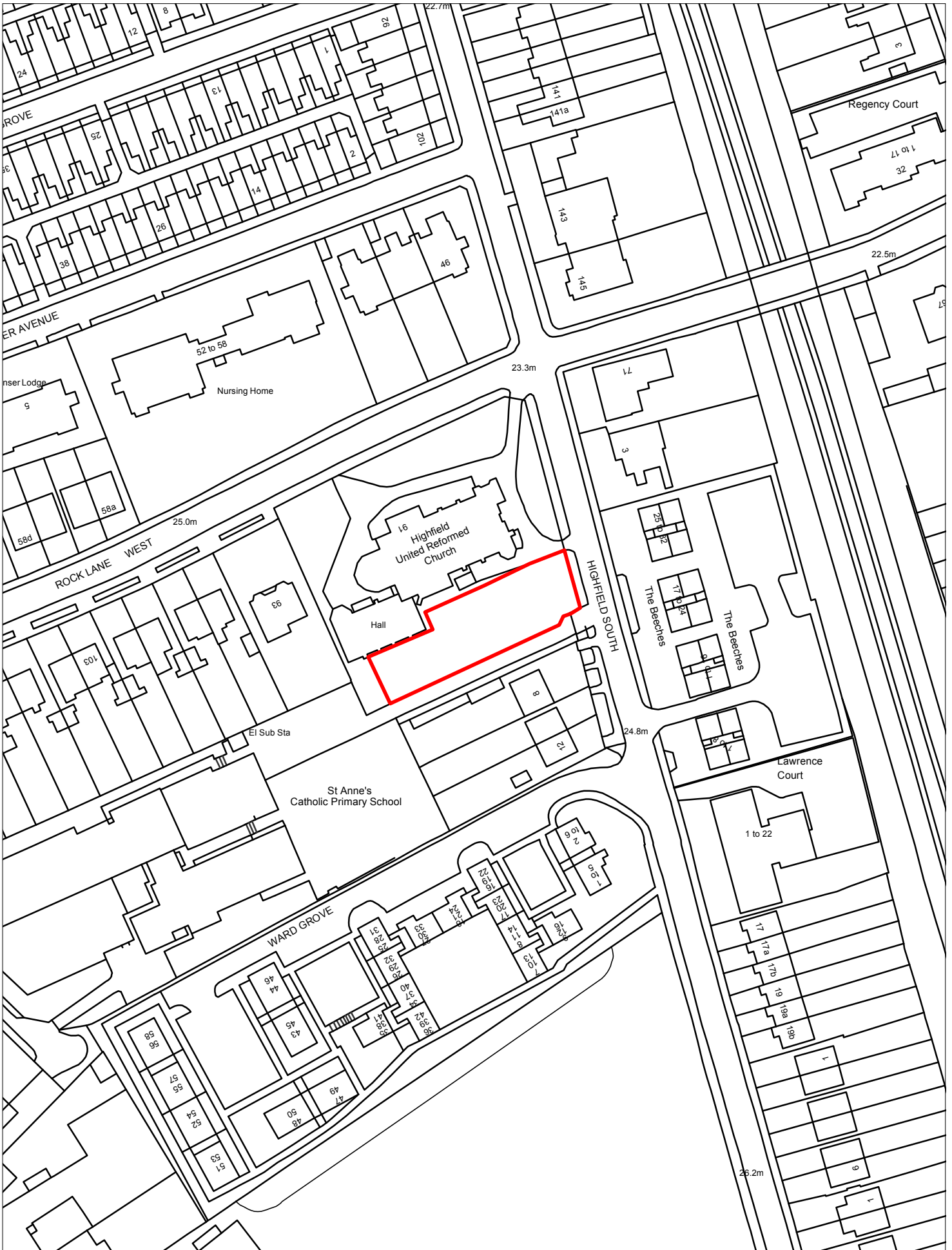
Scale 1:1250



494-Car Park, Ruskin Avenue, Rock Ferry-Rock Ferry

© Crown copyright and database rights 2016 Ordnance Survey 100019803

Scale 1:1250

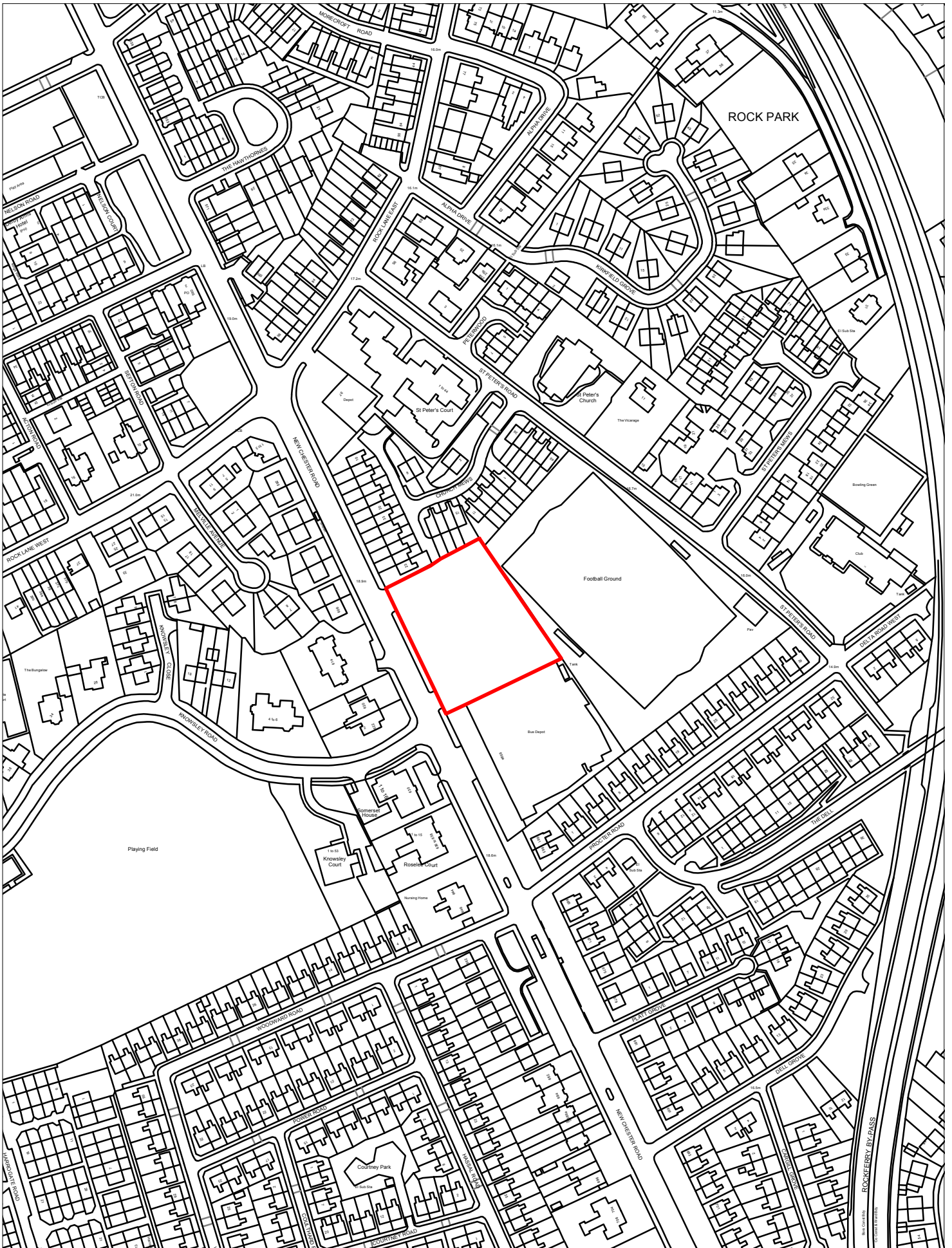


495-Former Highfield Court, Highfield South, Rock Ferry-Rock Ferry

© Crown copyright and database rights 2016 Ordnance Survey 100019803

Scale 1:1250

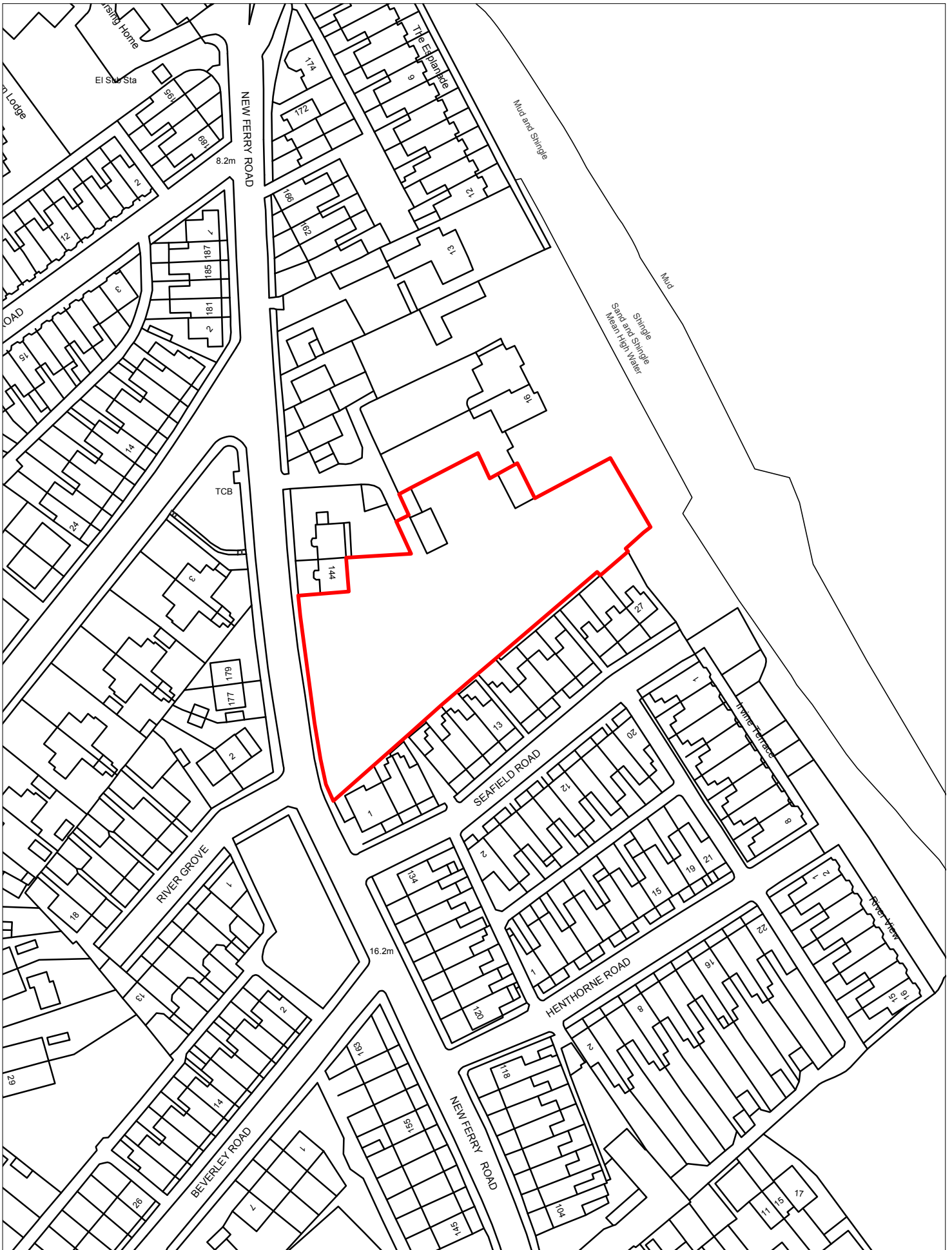




496-Bus Depot, New Chester Road Bus Depot, Rock Ferry-Rock Ferry

© Crown copyright and database rights 2016 Ordnance Survey 100019803

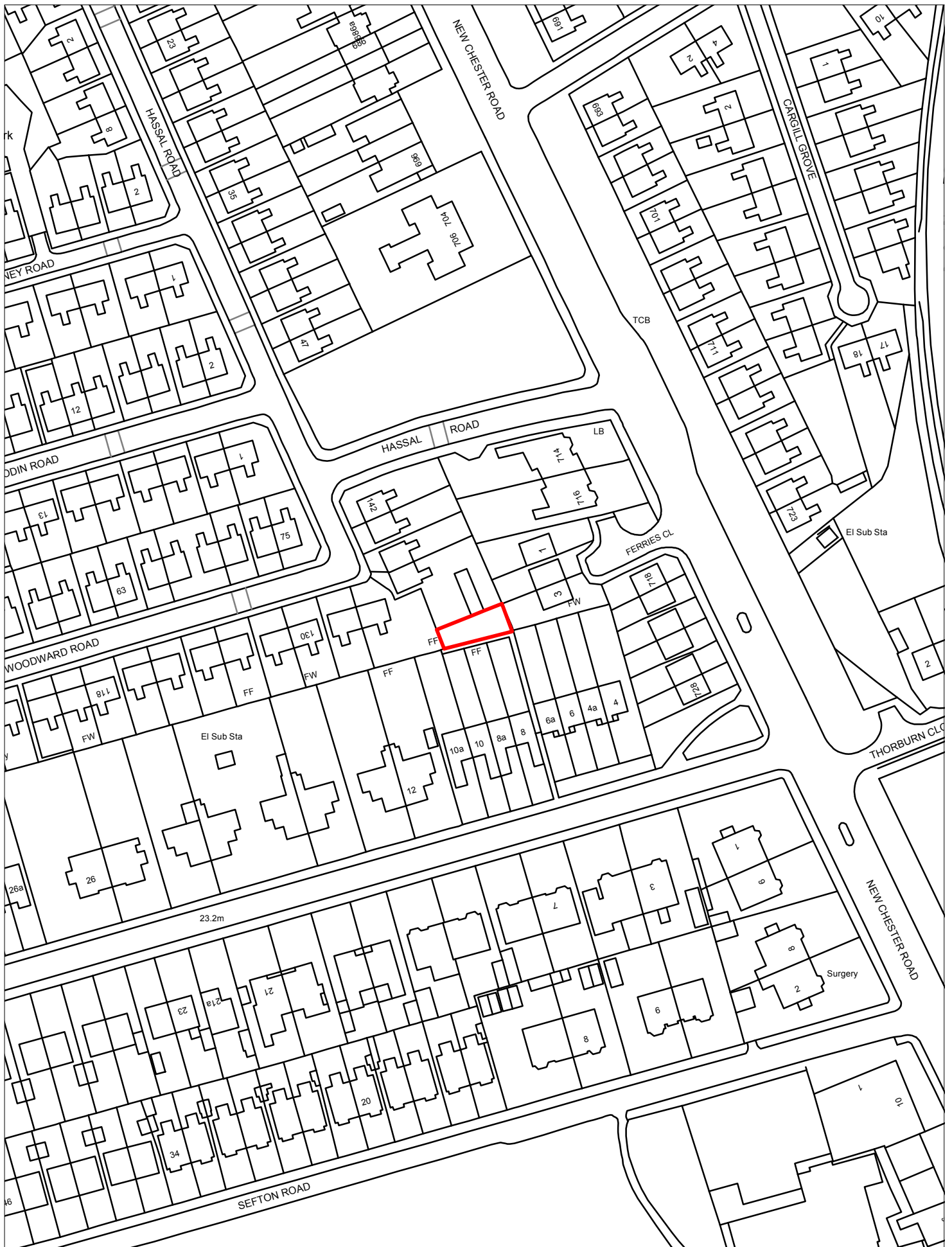
Scale 1:2500



498-Land Adjacent 144, New Ferry Road, New Ferry-Bromborough

© Crown copyright and database rights 2016 Ordnance Survey 100019803

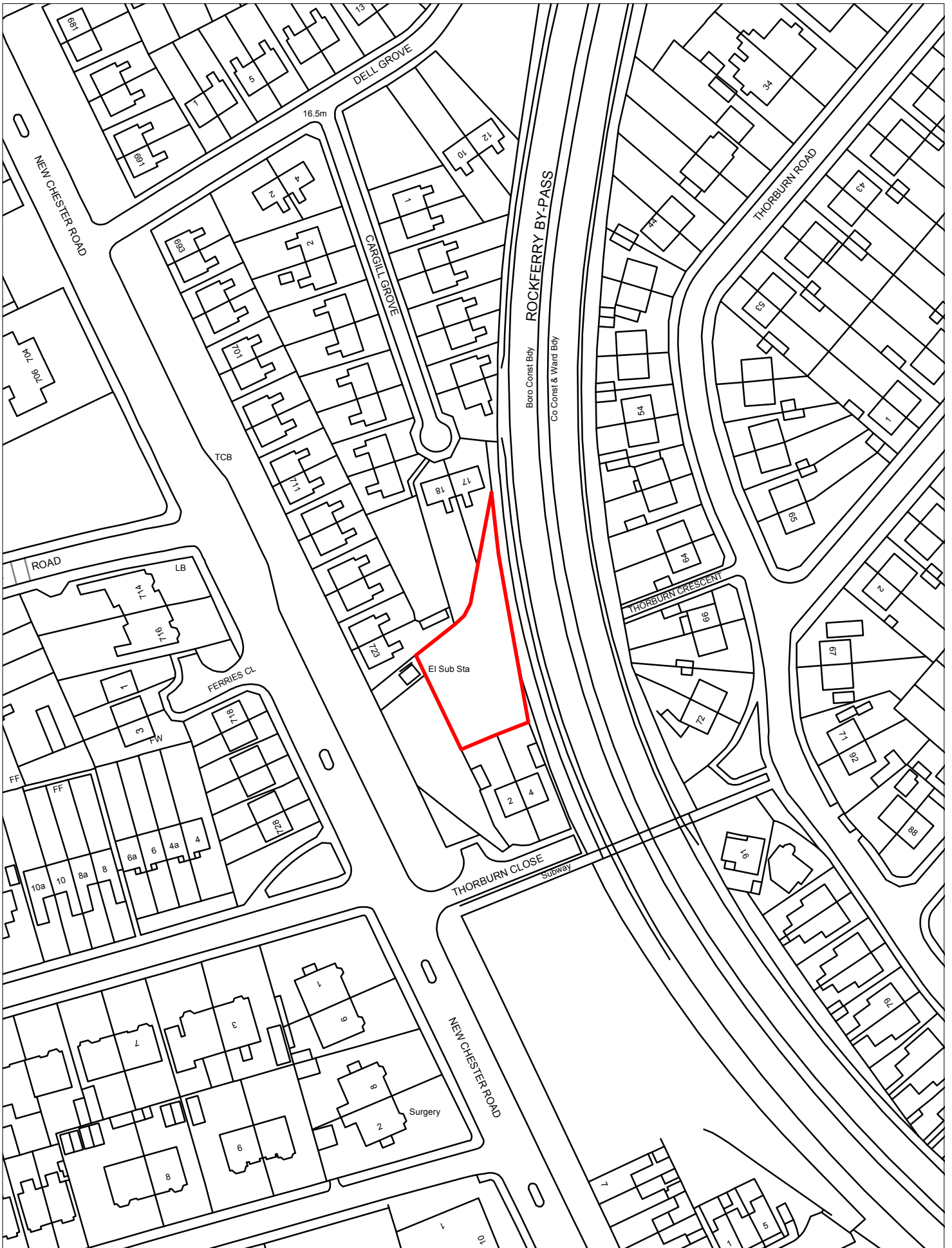
Scale 1:1250



499-Land to Rear of 8, Stanley Road, Rock Ferry-Rock Ferry

© Crown copyright and database rights 2016 Ordnance Survey 100019803

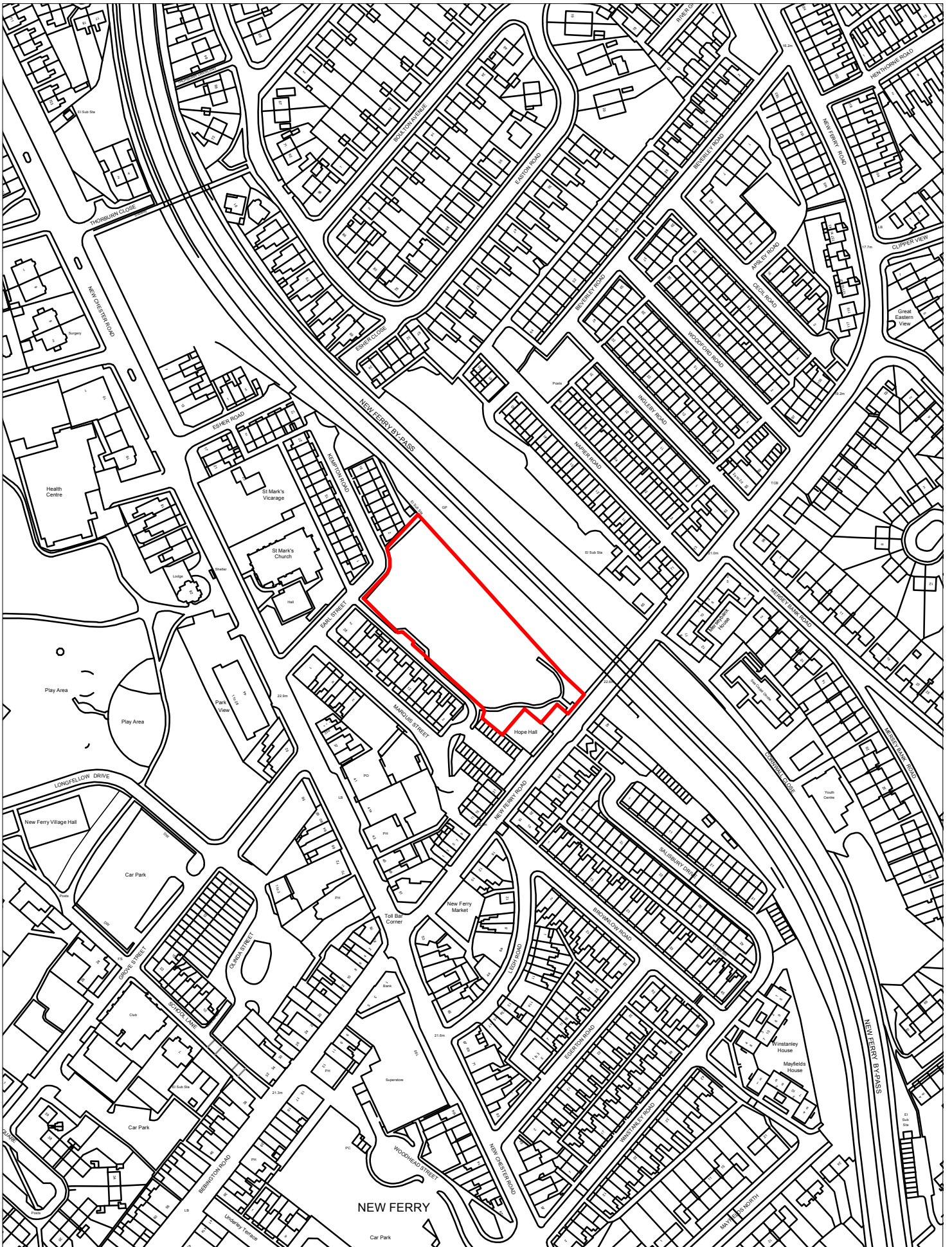
Scale 1:1250



500-Land North of 2-4, Thorburn Avenue, Rock Ferry-Rock Ferry

© Crown copyright and database rights 2016 Ordnance Survey 100019803

Scale 1:1250



501-Former Earl and Marquis Street, Earl Street, New Ferry-Bromborough

© Crown copyright and database rights 2016 Ordnance Survey 100019803

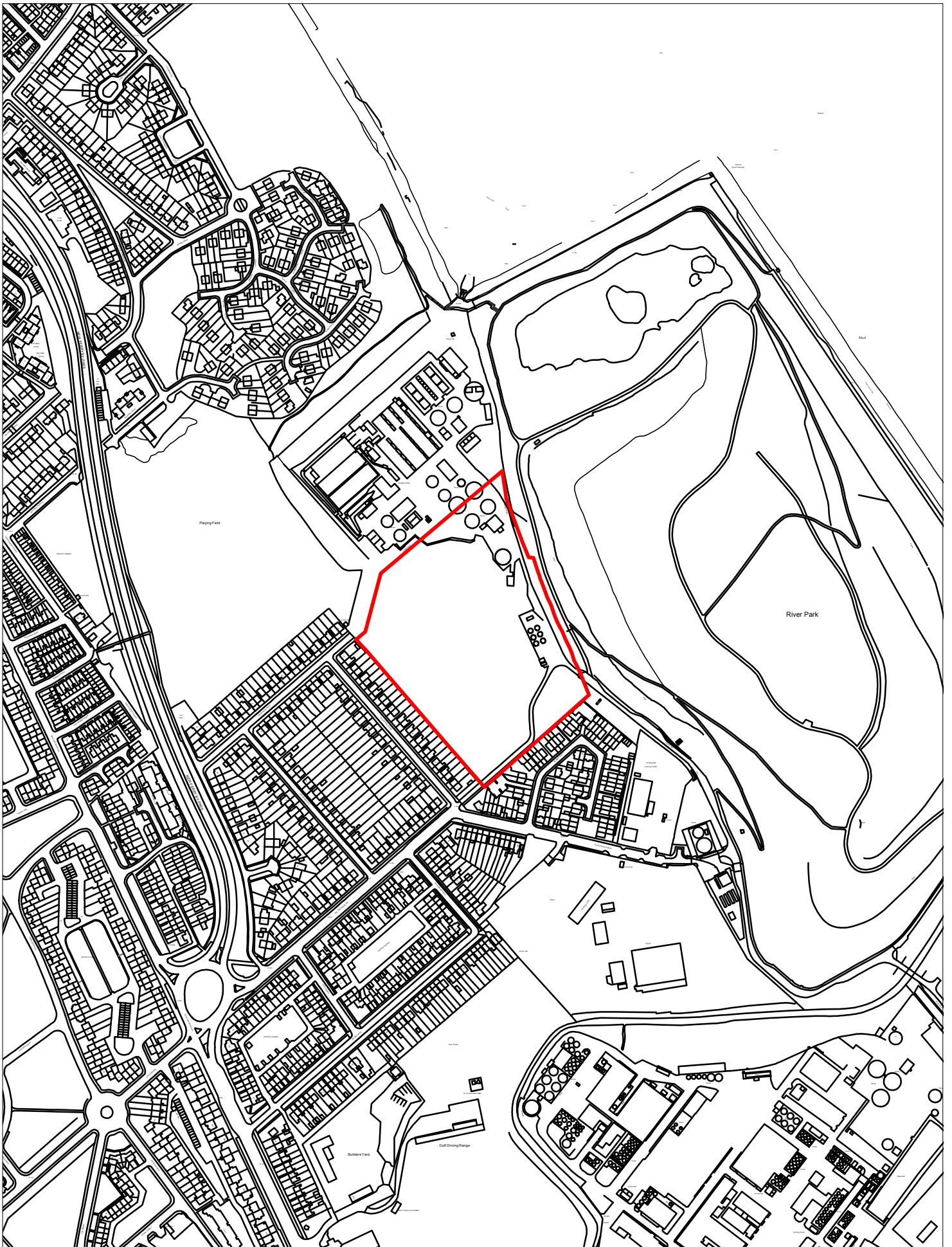
Scale 1:2500



502-Land Adjacent 33-35, New Chester Road, New Ferry-Bromborough

© Crown copyright and database rights 2016 Ordnance Survey 100019803

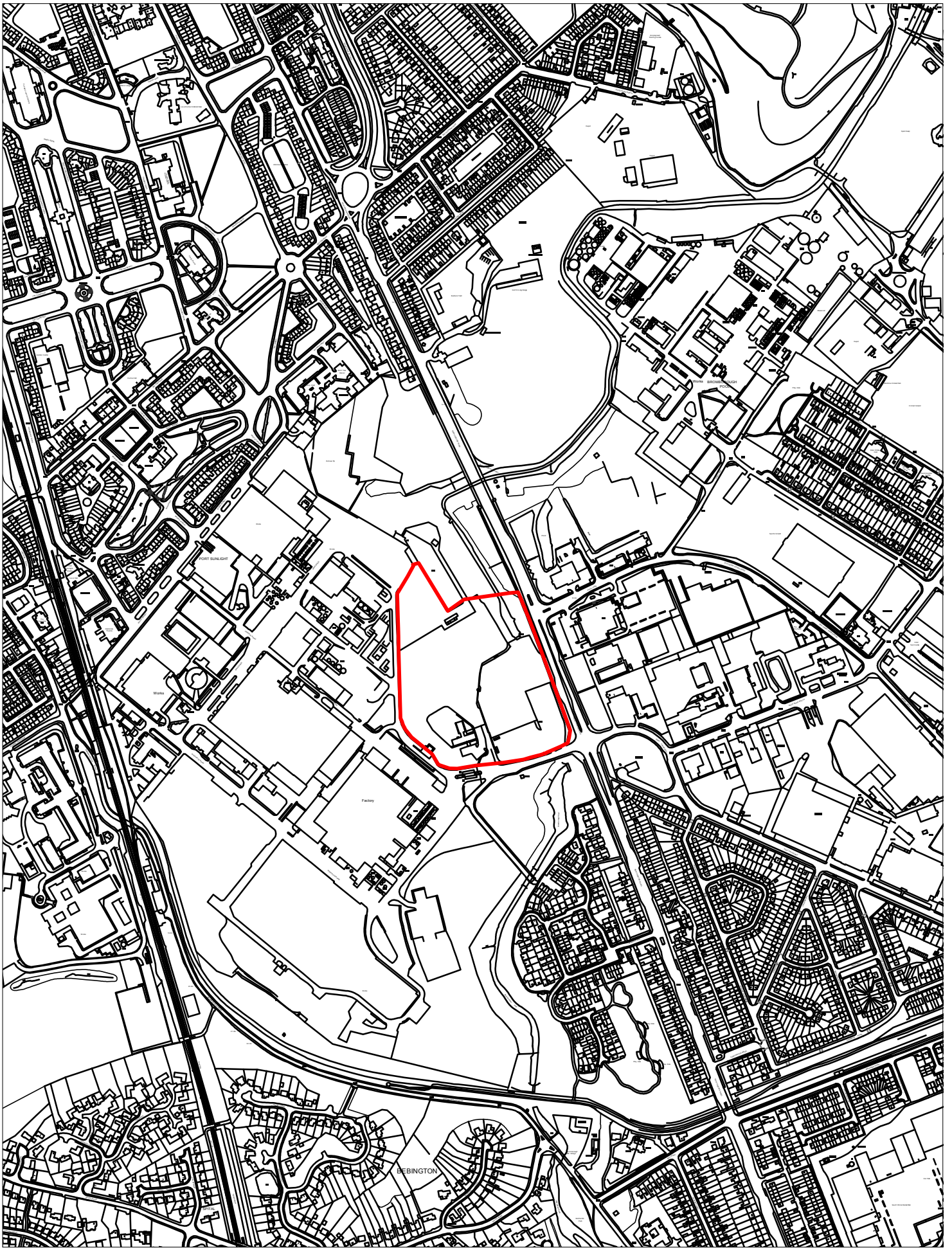
Scale 1:1250



504-Pluto Tanks, Bolton Road East, Rock Ferry-Bromborough

© Crown copyright and database rights 2016 Ordnance Survey 100019803

Scale 1:5000

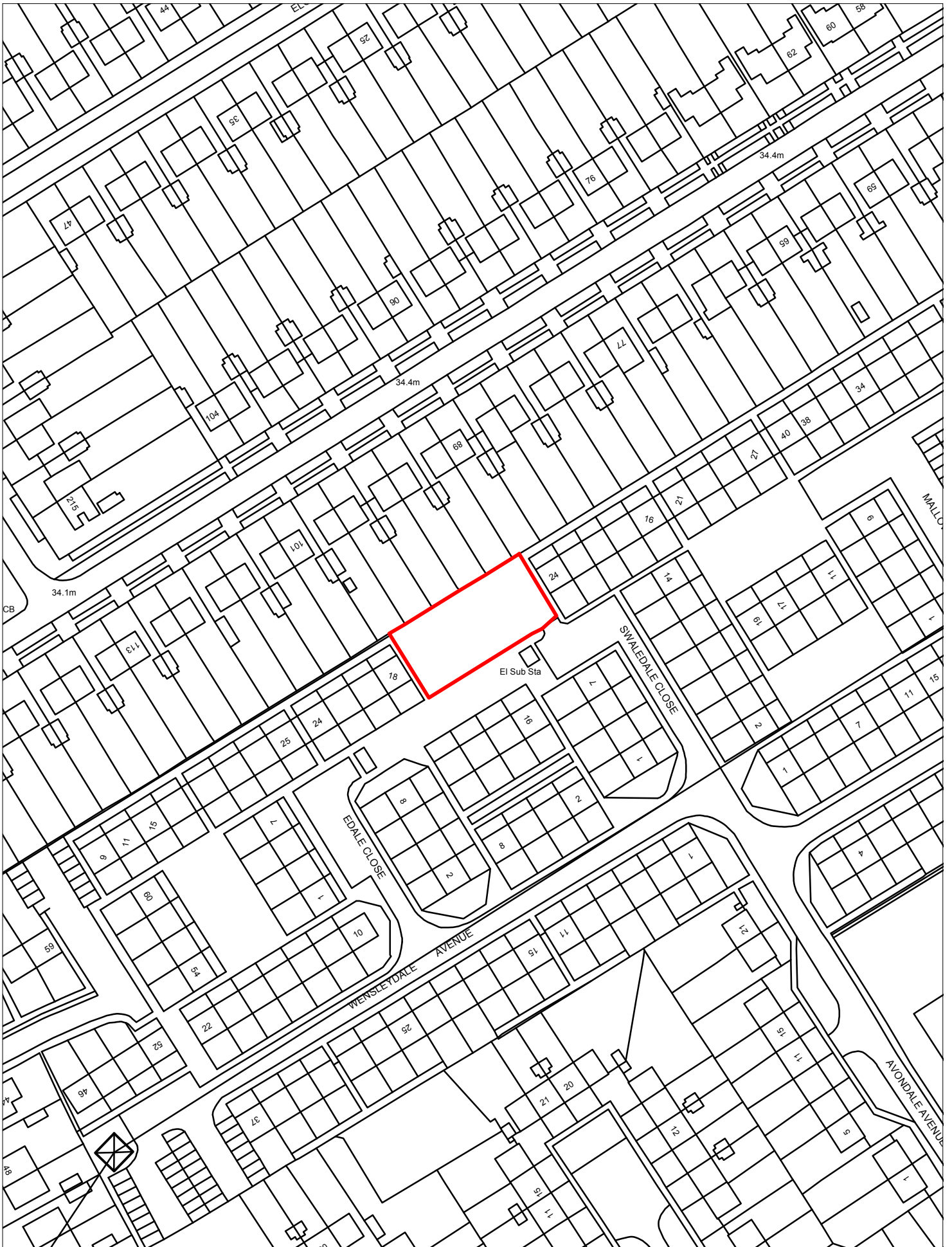


505-Former Silcocks Lever Faberge, New Chester Road, Bromborough-Bromborough

© Crown copyright and database rights 2016 Ordnance Survey 100019803

Scale 1:7500

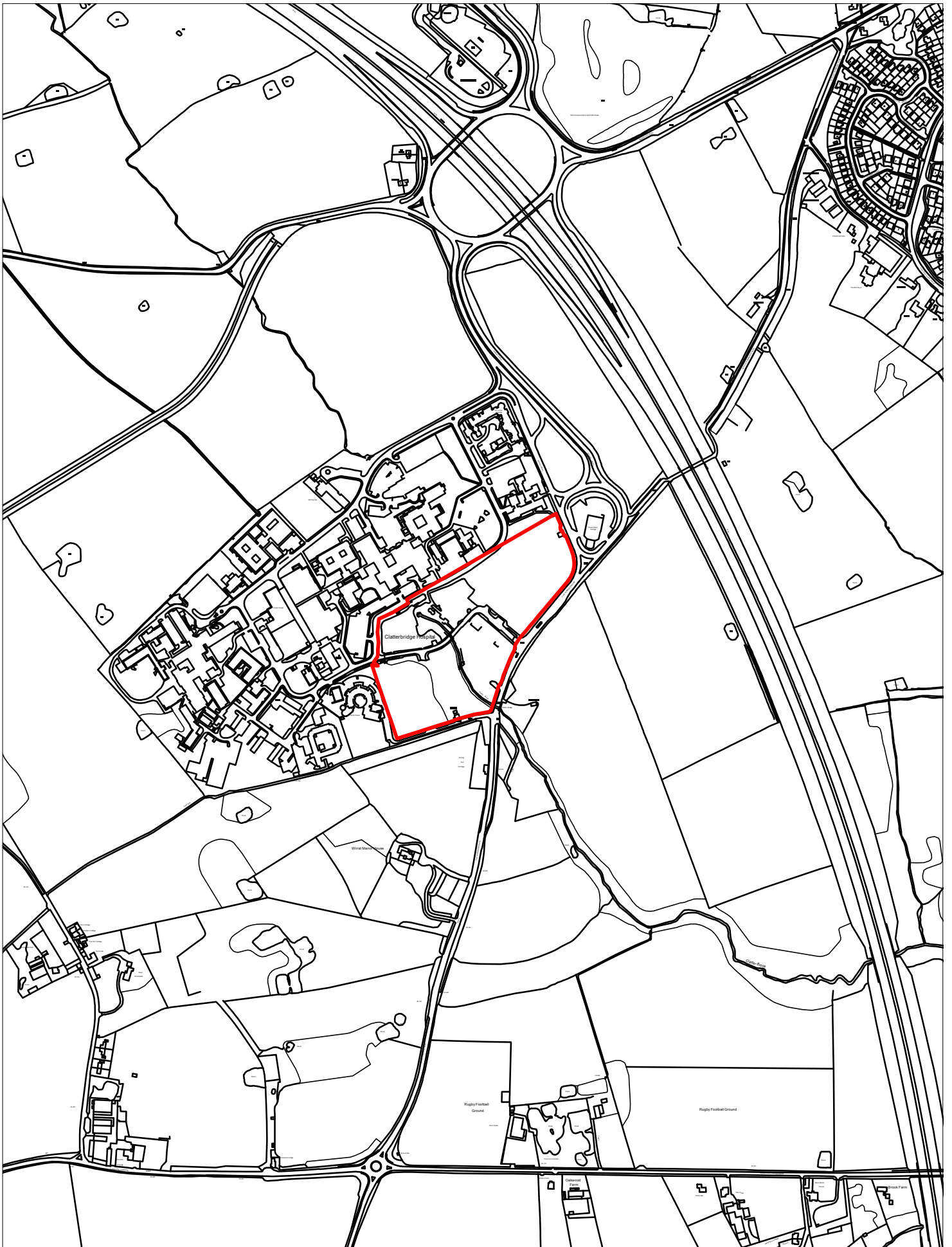




510-Land Adjacent 24, Swaledale Close, Eastham-Eastham

© Crown copyright and database rights 2016 Ordnance Survey 100019803

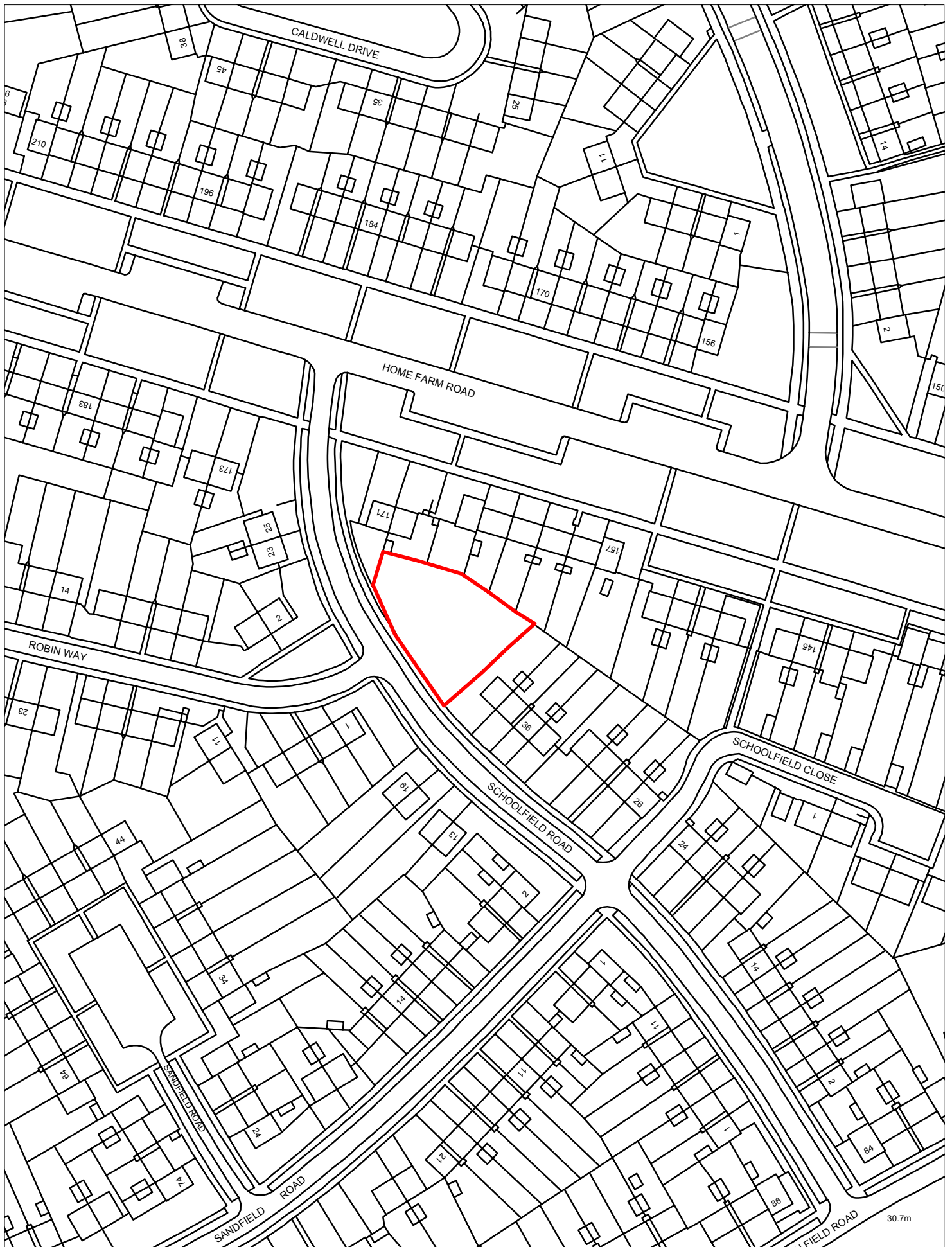
Scale 1:1250



512-Surplus Land at Clatterbridge Hospital, Clatterbridge Road, Clatterbridge-Clatterbridge

© Crown copyright and database rights 2016 Ordnance Survey 100019803

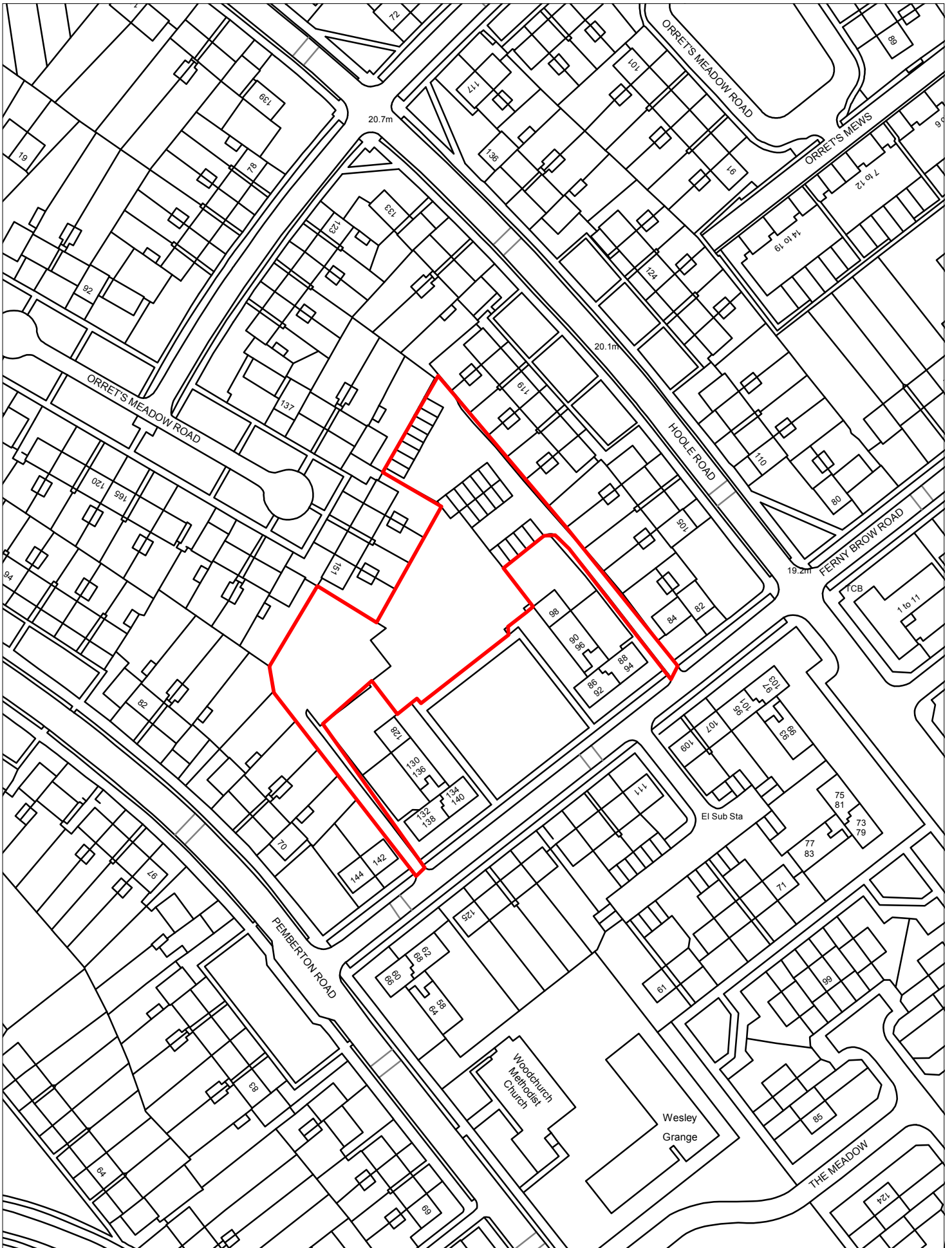
Scale 1:7500



516-Land Adjacent 44, Schoolfield Road, Woodchurch-Upton

© Crown copyright and database rights 2016 Ordnance Survey 100019803

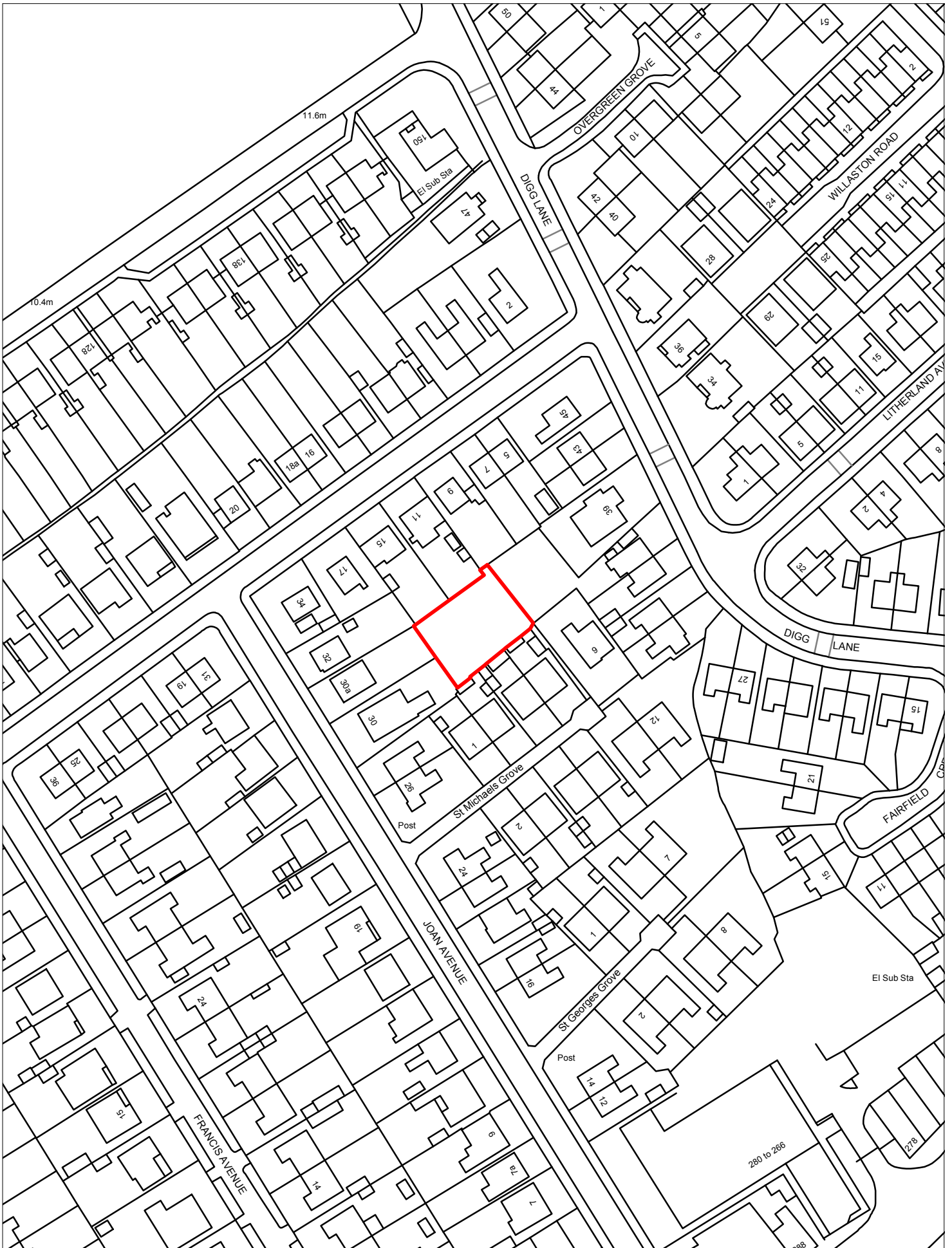
Scale 1:1250



517-Land at Ferny Brow Road, Woodchurch-Upton

© Crown copyright and database rights 2016 Ordnance Survey 100019803

Scale 1:1250



532-Land to Rear 3-9, St Michaels Grove, Moreton-Moreton West and Saughall Massie

© Crown copyright and database rights 2016 Ordnance Survey 100019803

Scale 1:1250



534-Storage Yard, Hoylake Road, Moreton-Leasowe and Moreton East

© Crown copyright and database rights 2016 Ordnance Survey 100019803

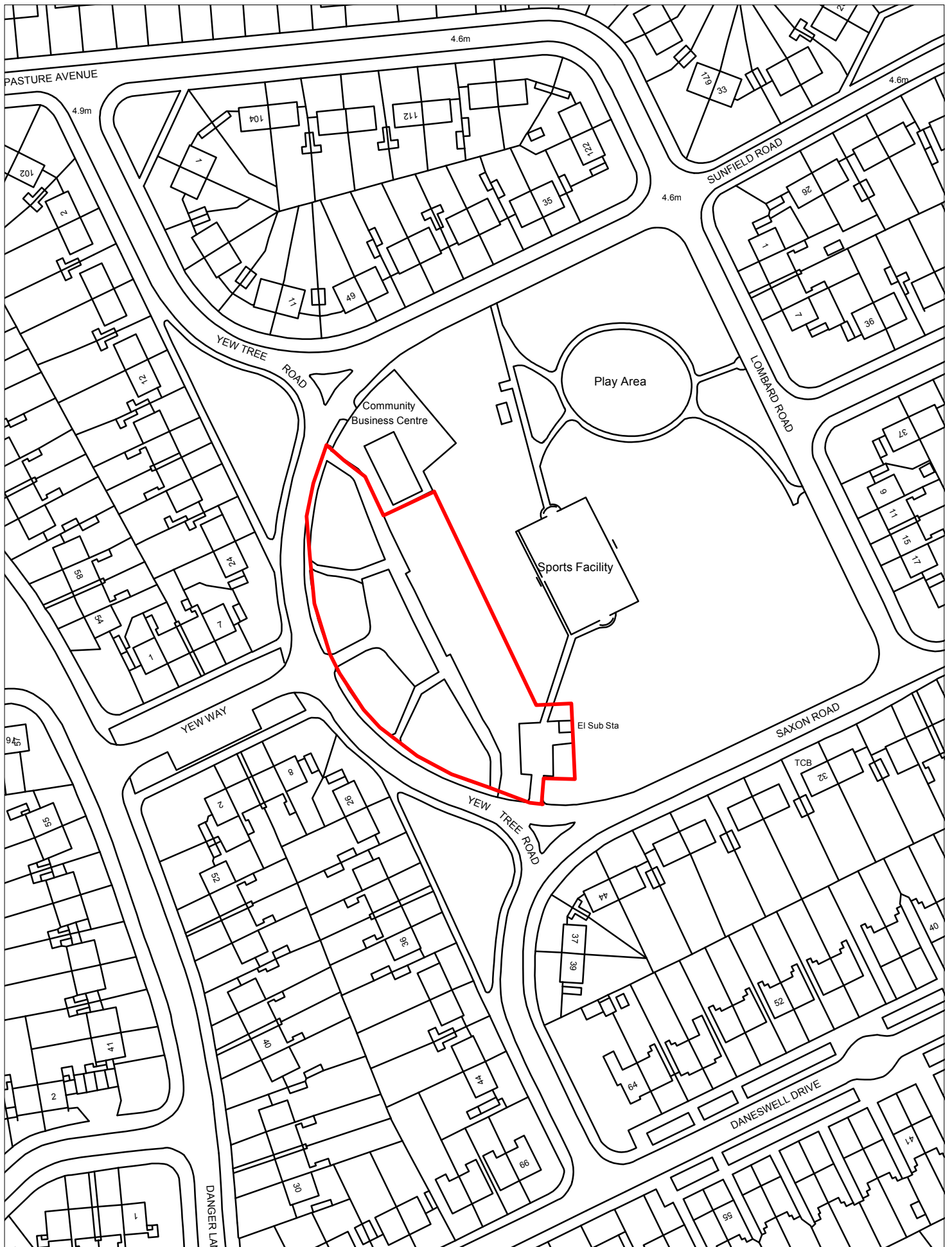
Scale 1:1250



536-Land East of 25, Morpeth Close, Moreton-Moreton West and Saughall Massie

© Crown copyright and database rights 2016 Ordnance Survey 100019803

Scale 1:1250

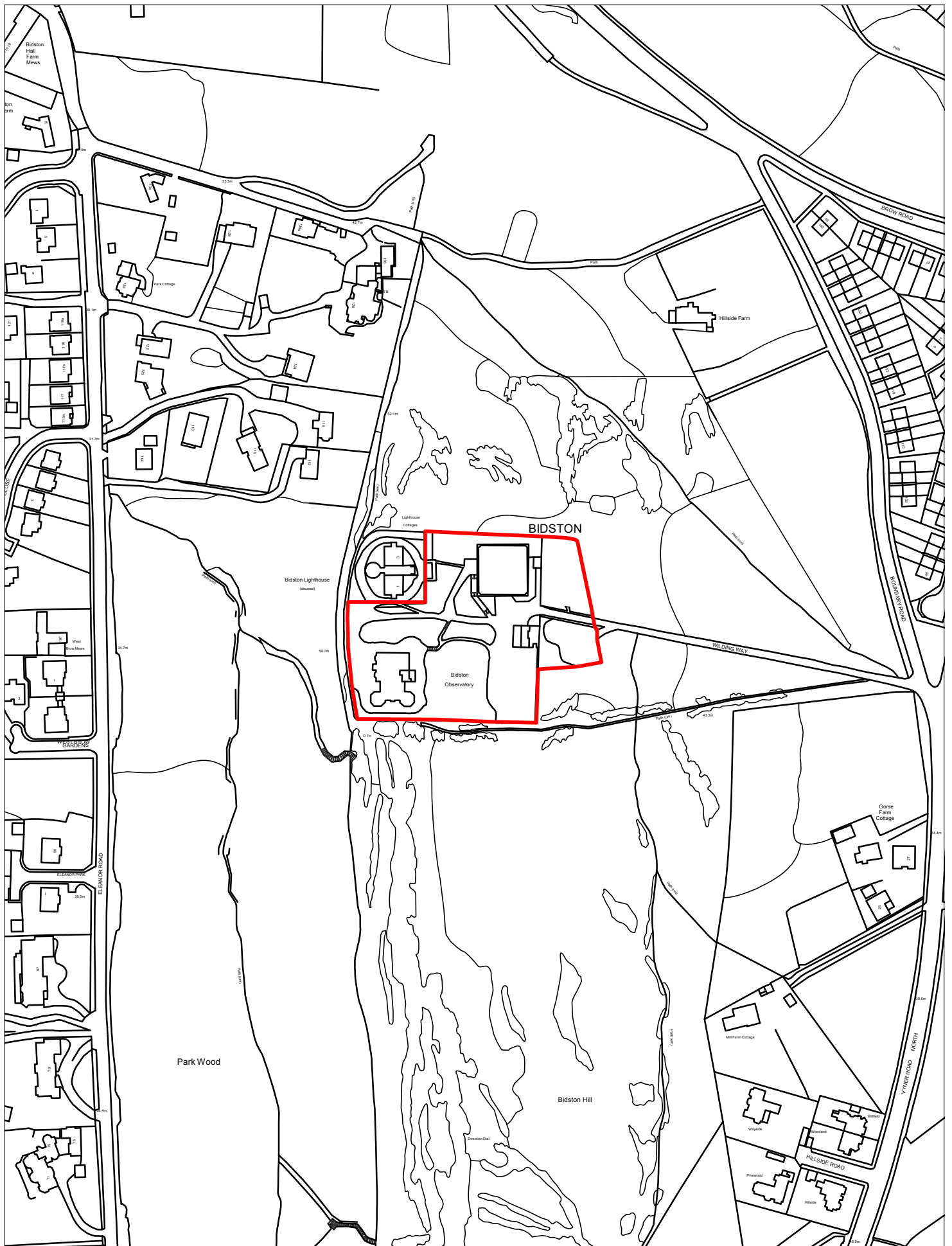


540-Land at Yew Tree Road/Saxon Road, Moreton-Leasowe and Moreton East

© Crown copyright and database rights 2016 Ordnance Survey 100019803

Scale 1:1250

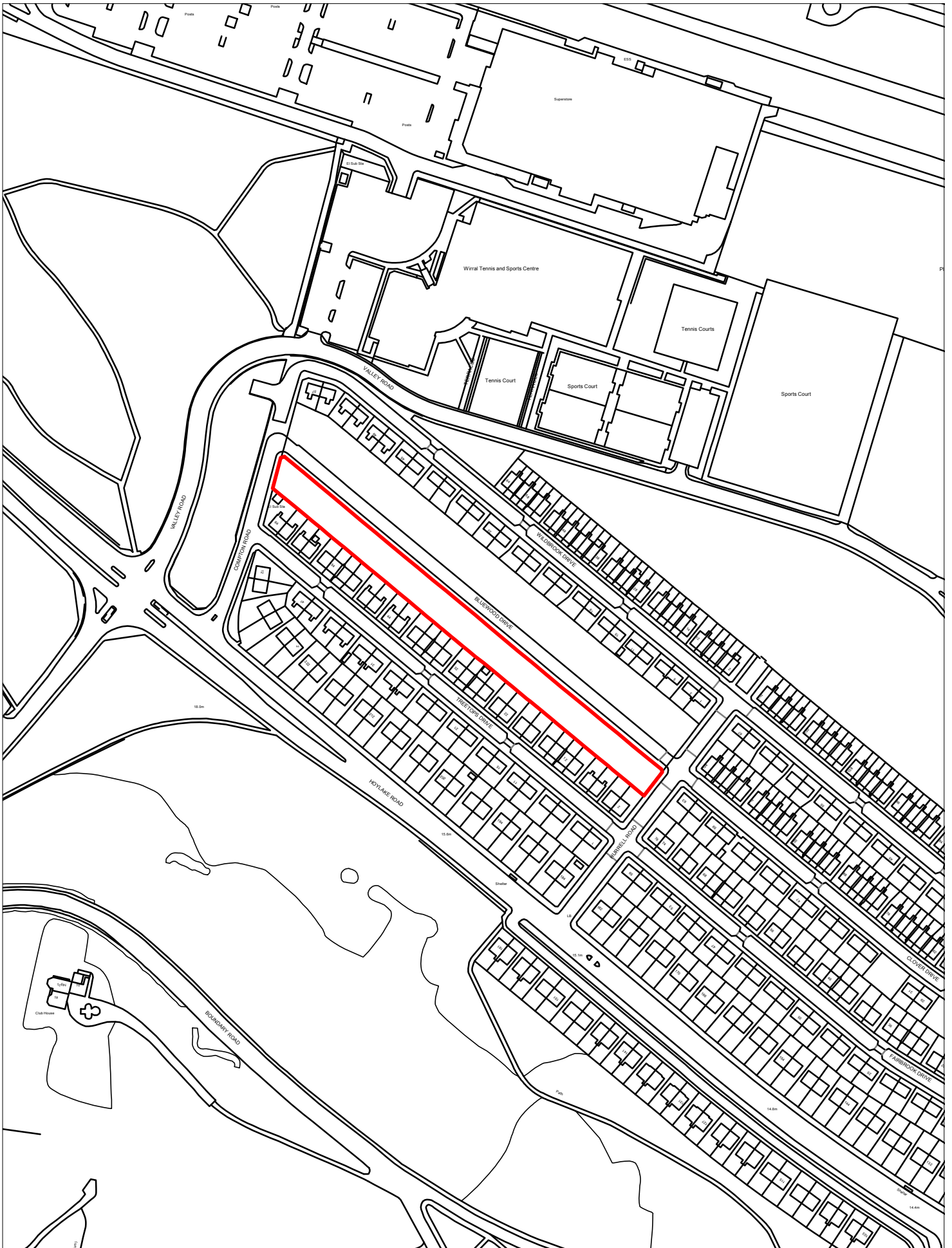




542 - Former Bidston Observatory, Boundary Road, Bidston - Bidston and St James

© Crown copyright and database rights 2016 Ordnance Survey 100019803

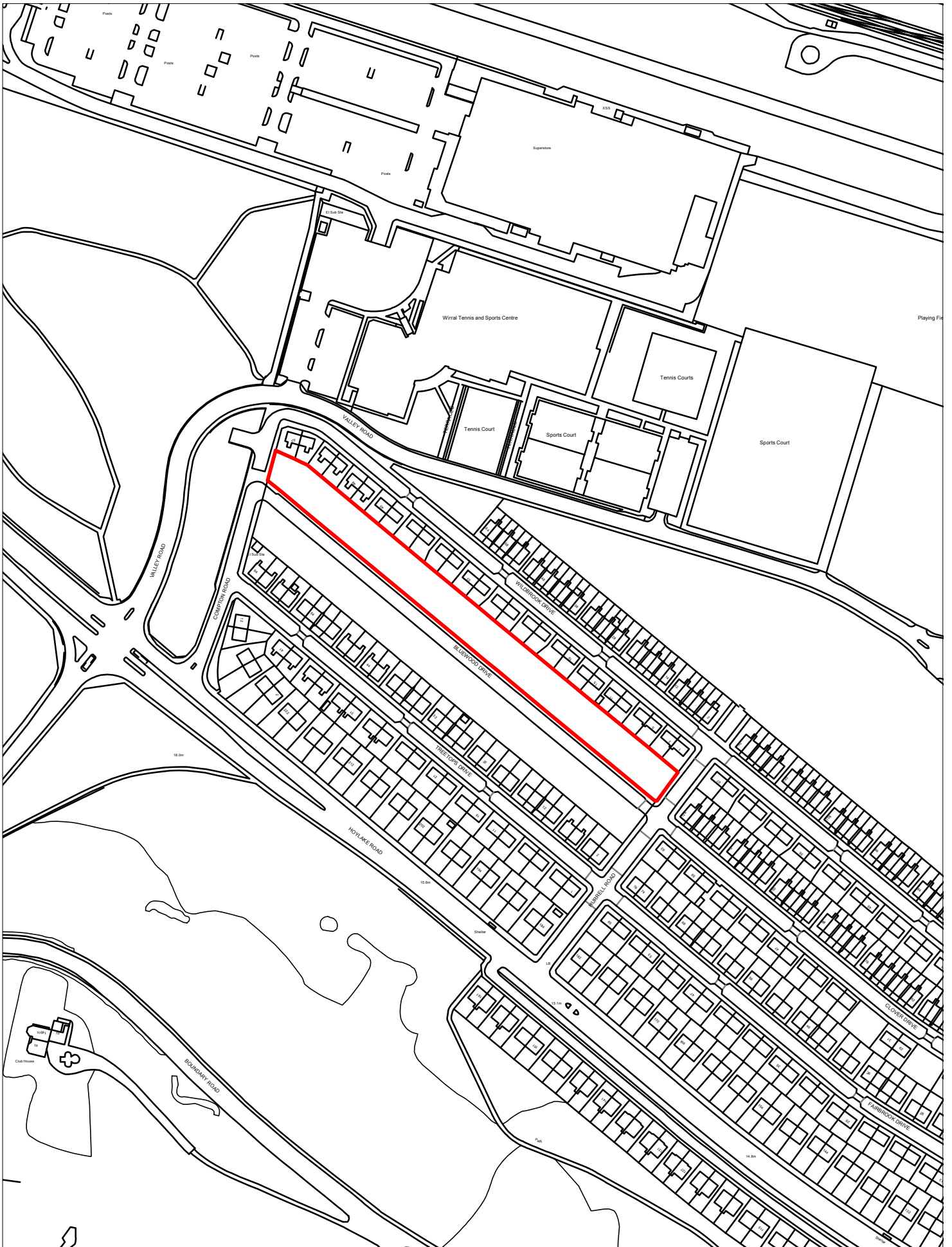
Scale 1:2500



545-Former 1 to 53, Bluewood Drive, Bidston-Bidston and St James

© Crown copyright and database rights 2016 Ordnance Survey 100019803

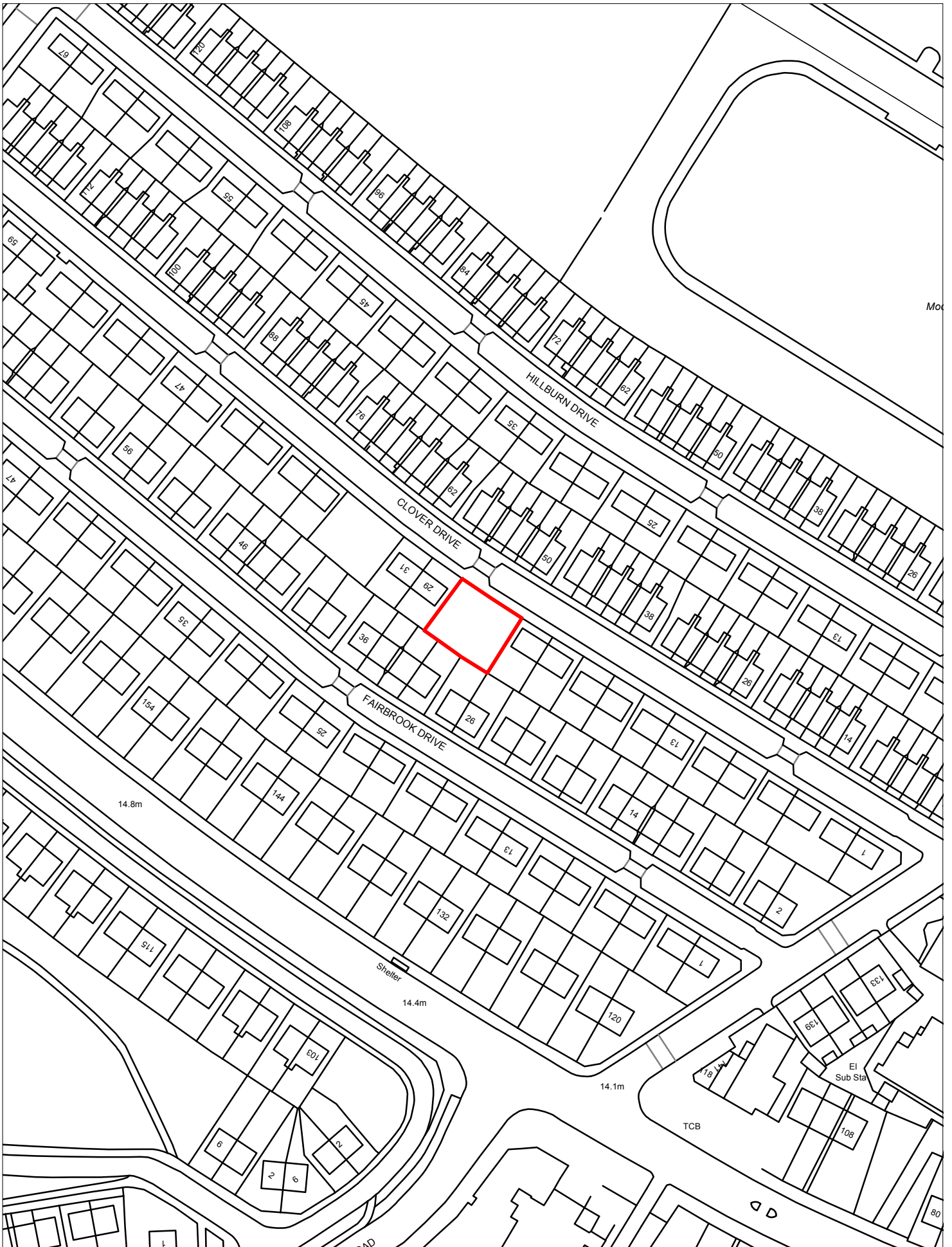
Scale 1:2500



546-Former 2 to 104, Bluewood Drive, Bidston-Bidston and St James

© Crown copyright and database rights 2016 Ordnance Survey 100019803

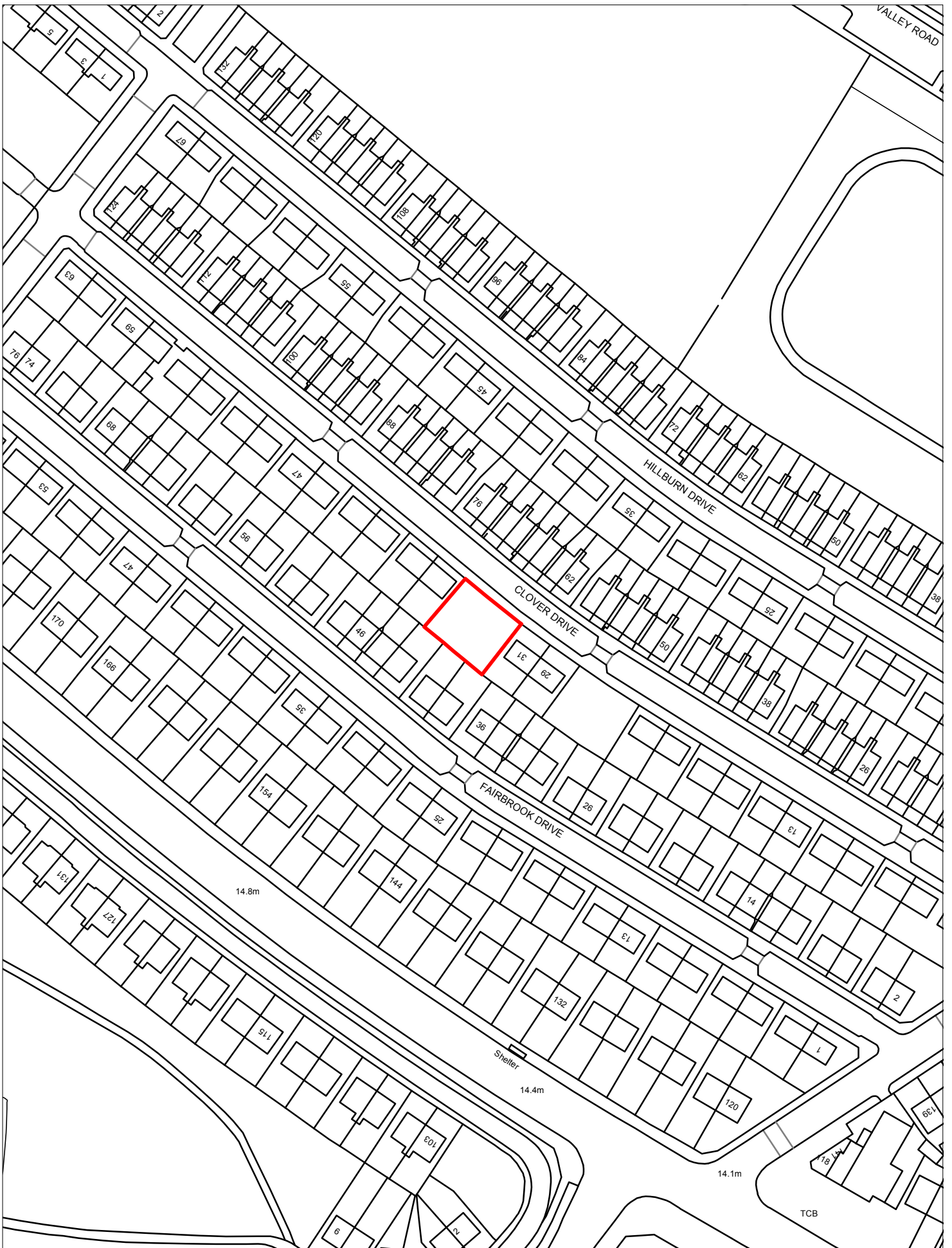
Scale 1:2500



547-Former 25-27, Clover Drive, Bidston-Bidston and St James

© Crown copyright and database rights 2016 Ordnance Survey 100019803

Scale 1:1250



548-Former 33-35, Clover Drive, Bidston-Bidston and St James

© Crown copyright and database rights 2016 Ordnance Survey 100019803

Scale 1:1250