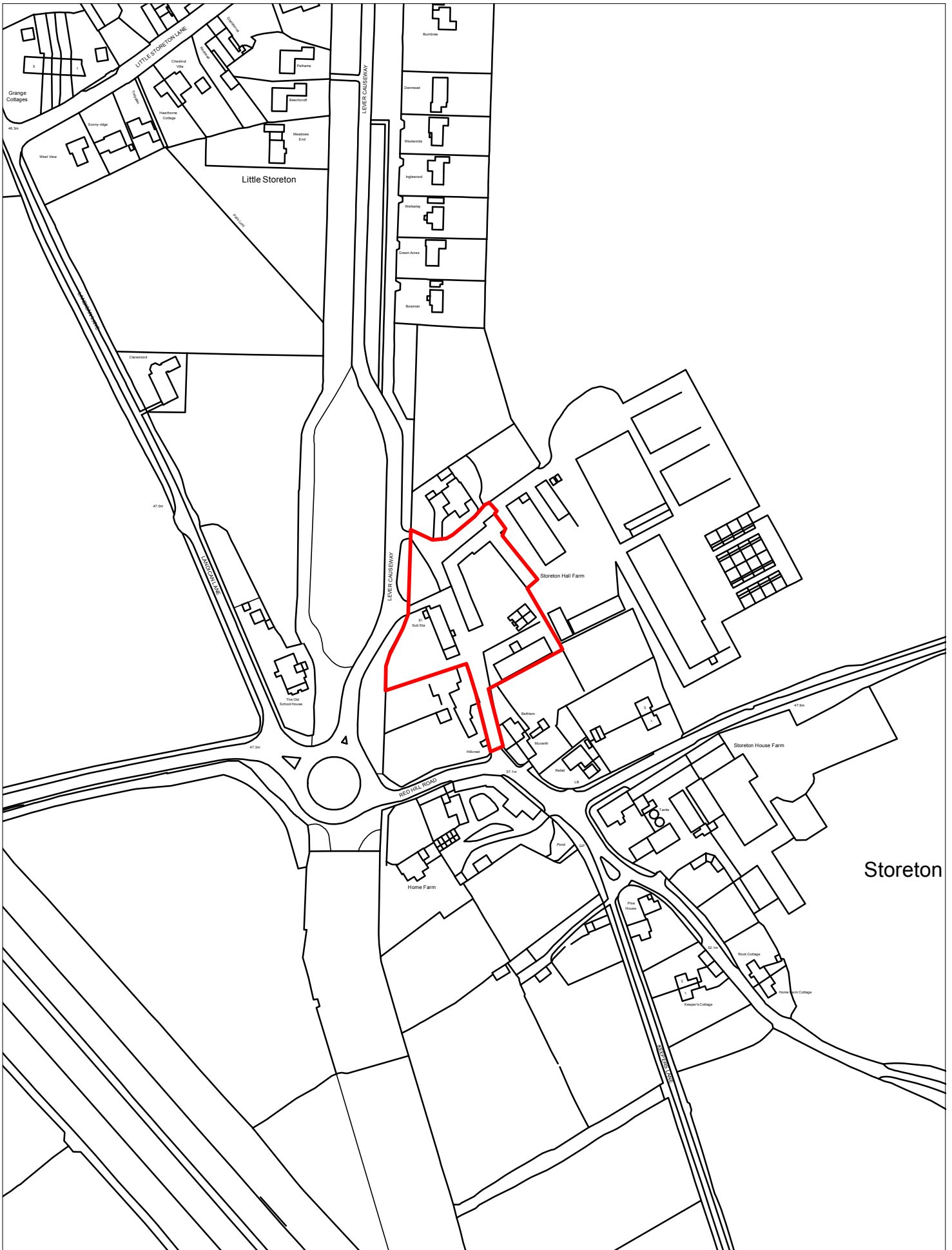




1820-Foxfield School (Site 1), Douglas Drive, Moreton-Moreton West and Saughall Massie

© Crown copyright and database rights 2016 Ordnance Survey 100019803

Scale 1:2500

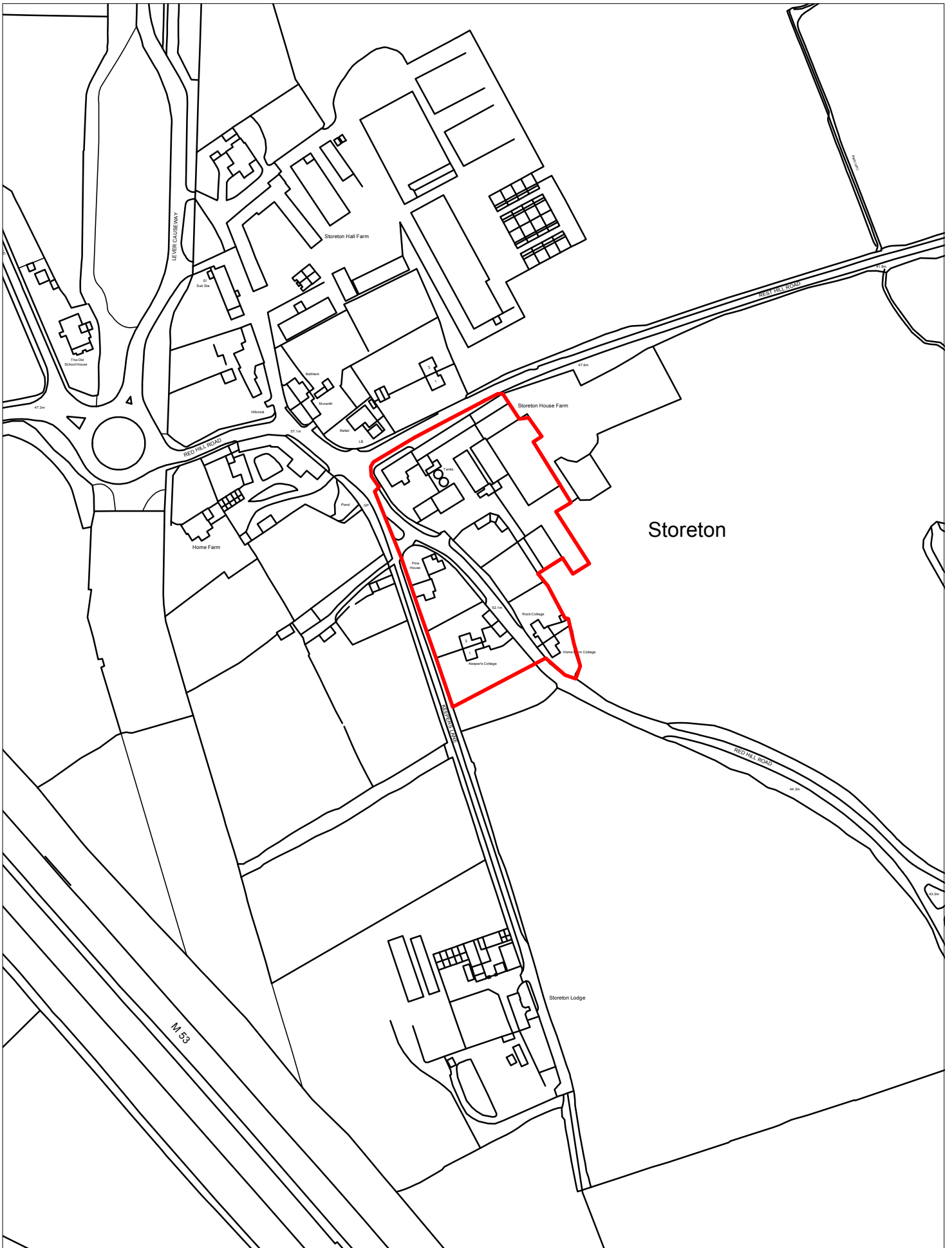


1822-Land at Storeton Hall Farm (Infill), Storeton-Bebington

© Crown copyright and database rights 2016 Ordnance Survey 100019803

Scale 1:2500

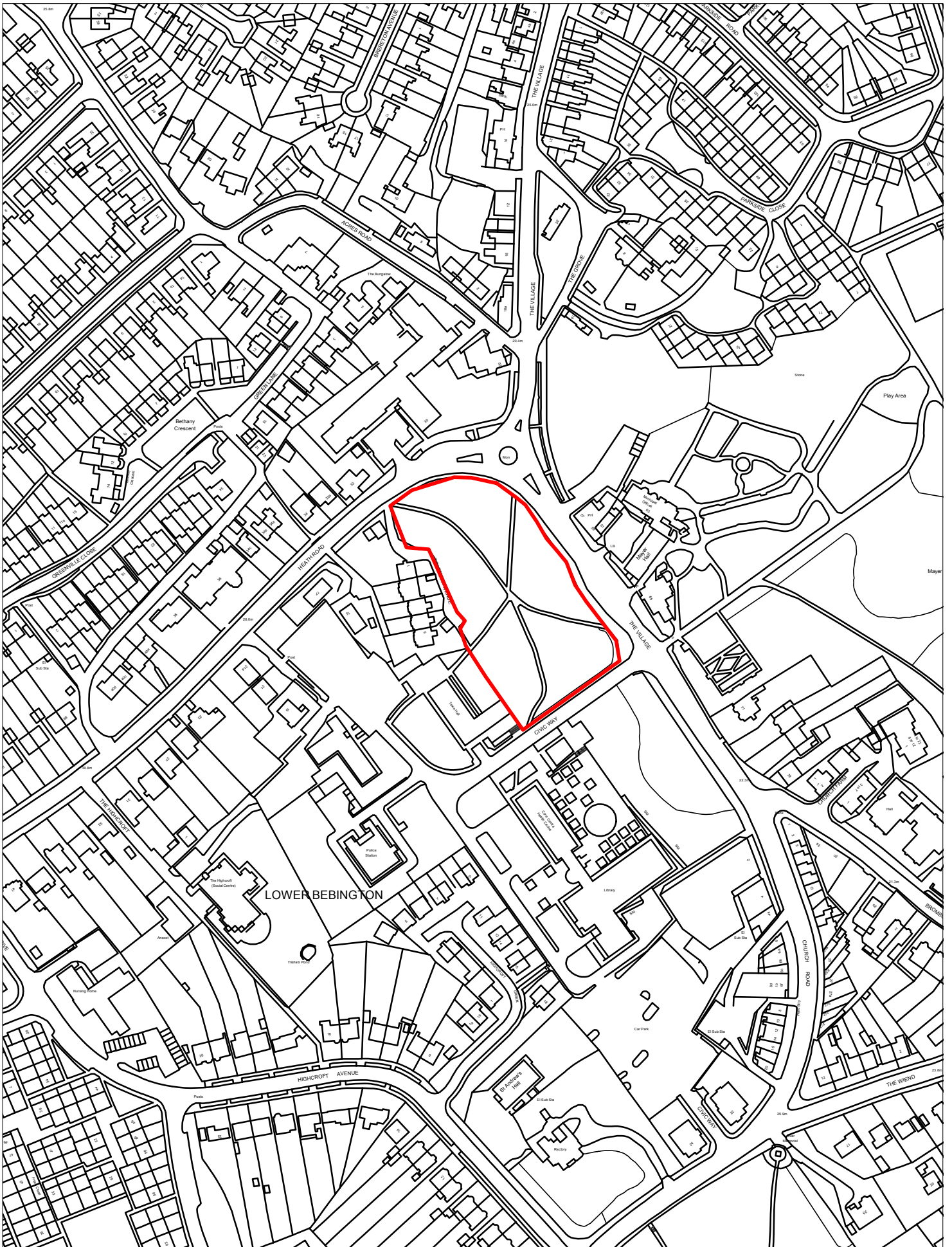




1824-Land at Rest Hill Road (Infill), Storeton-Bebington

© Crown copyright and database rights 2016 Ordnance Survey 100019803

Scale 1:2500

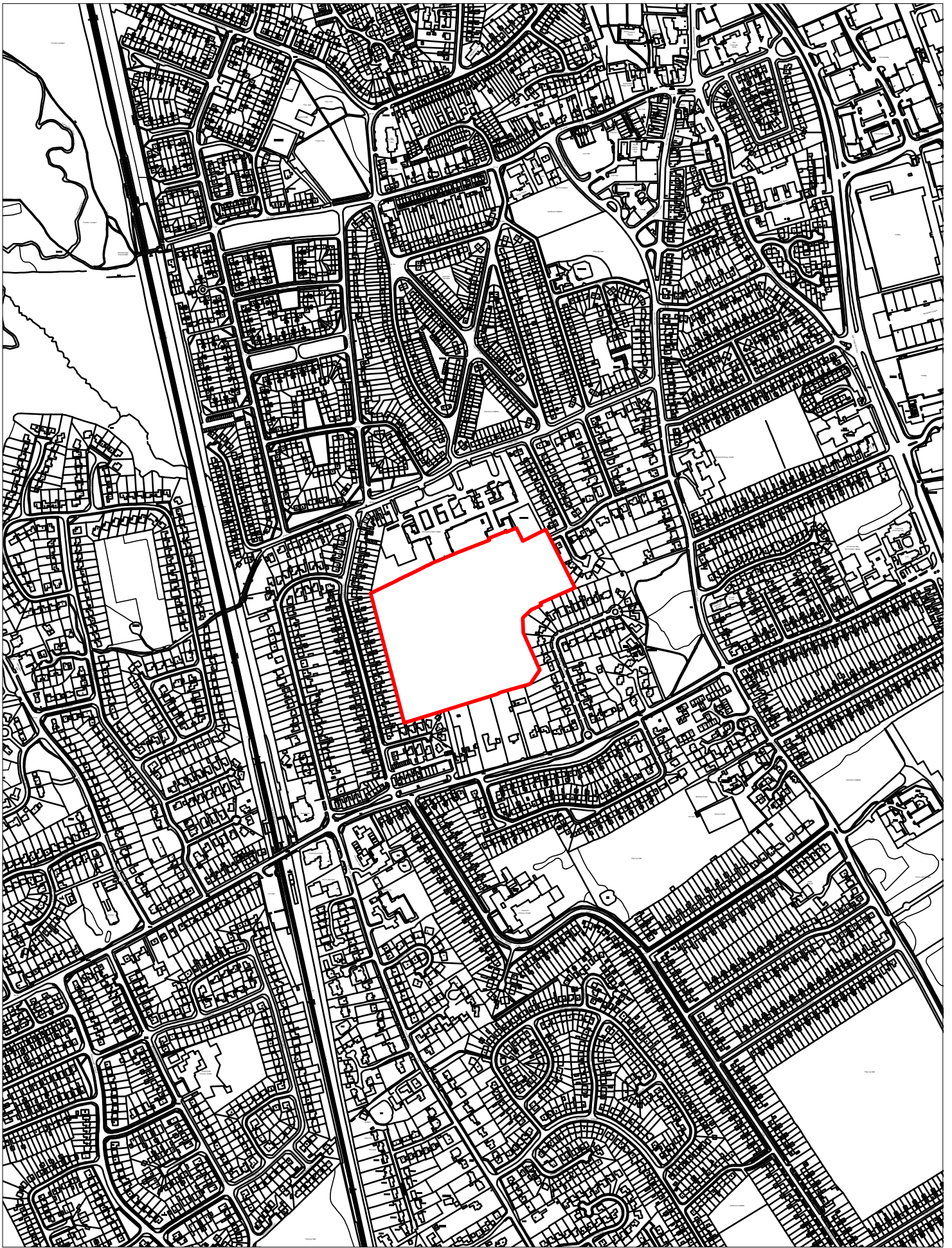


1825-Bebington Town Hall (Site 1), Civic Way, Bebington-Bebington

© Crown copyright and database rights 2016 Ordnance Survey 100019803

Scale 1:2500

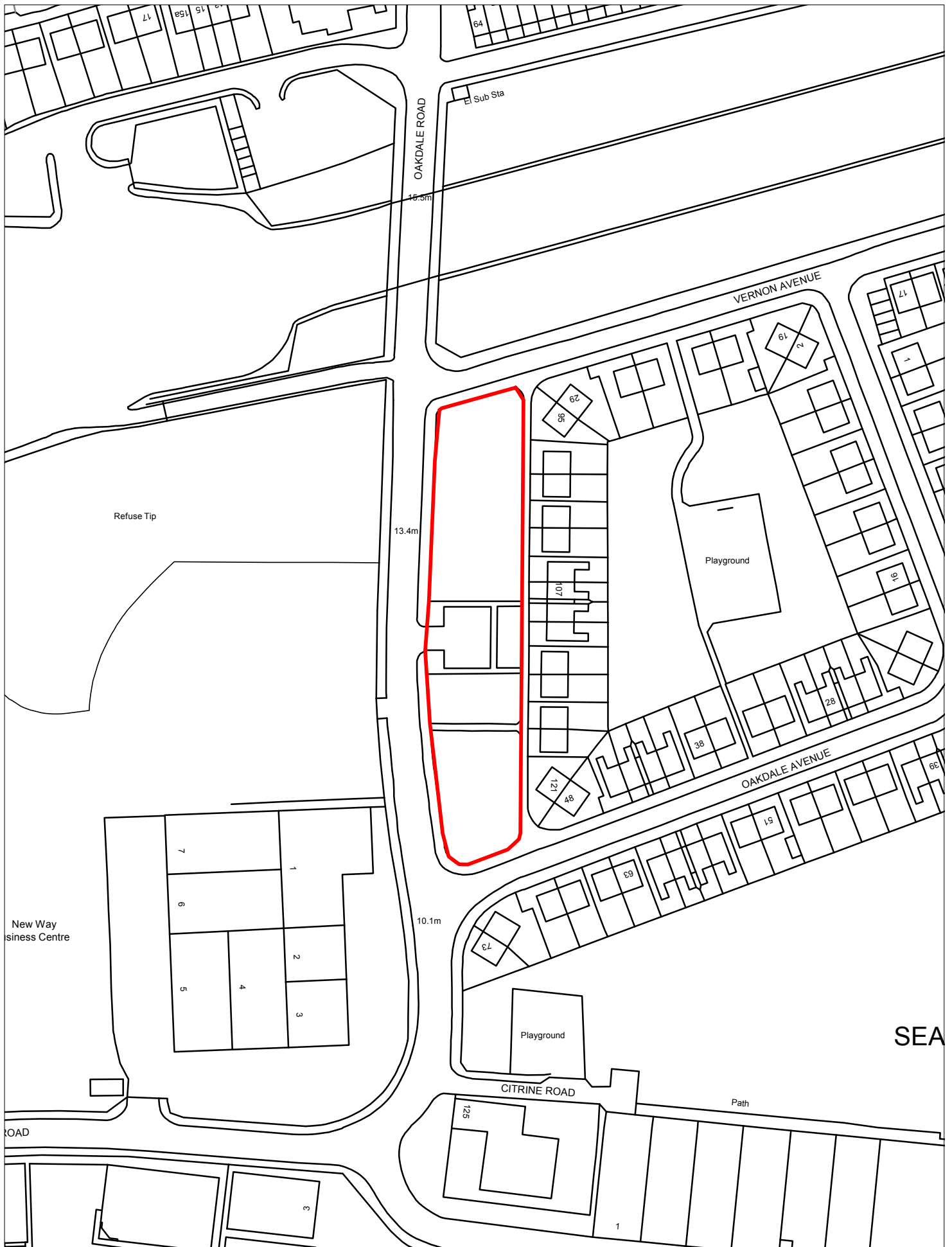




1828-Former Acre Lane Centre (Site 1), Acre Lane, Bromborough-Eastham

© Crown copyright and database rights 2016 Ordnance Survey 100019803

Scale 1:7500

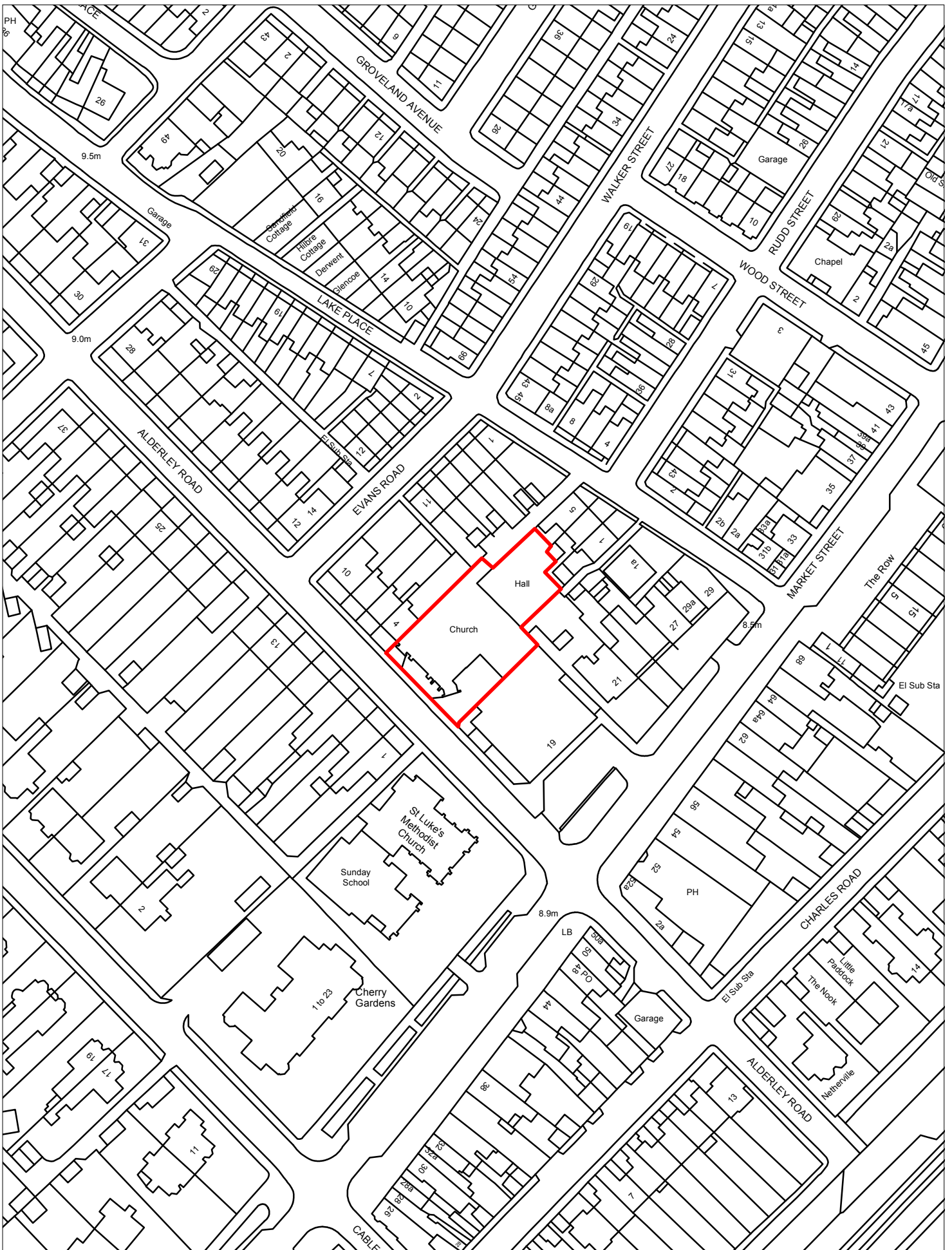


1829-Land at Oakdale Road, Seacombe-Seacombe

© Crown copyright and database rights 2016 Ordnance Survey 100019803

Scale 1:1250

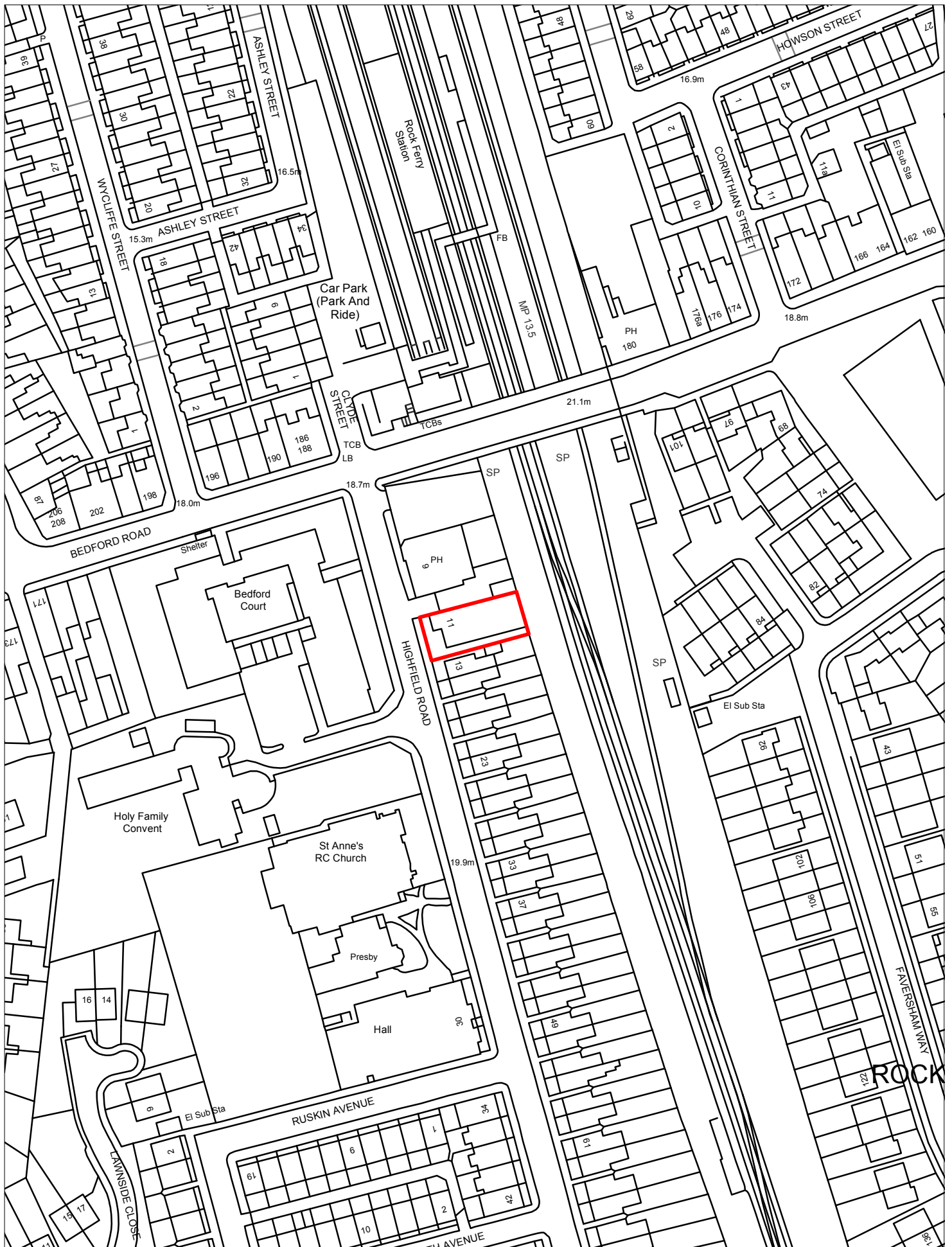




1830-Hoylake Presbyterian Church, Alderley Road, Hoylake-Hoylake and Meols

© Crown copyright and database rights 2016 Ordnance Survey 100019803

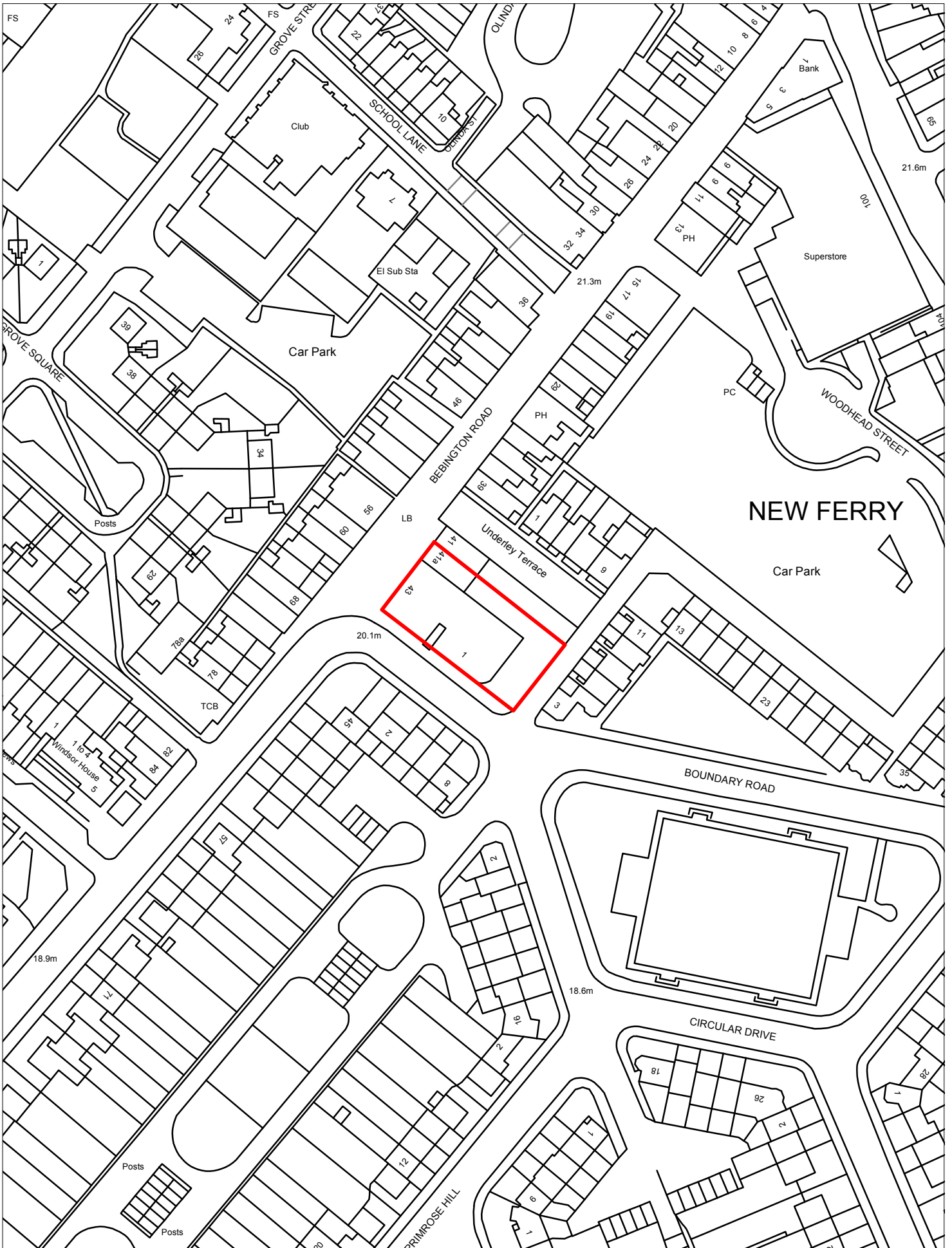
Scale 1:1250



1832-Former Luncheon Club, Highfield Road, Rock Ferry-Rock Ferry

© Crown copyright and database rights 2016 Ordnance Survey 100019803

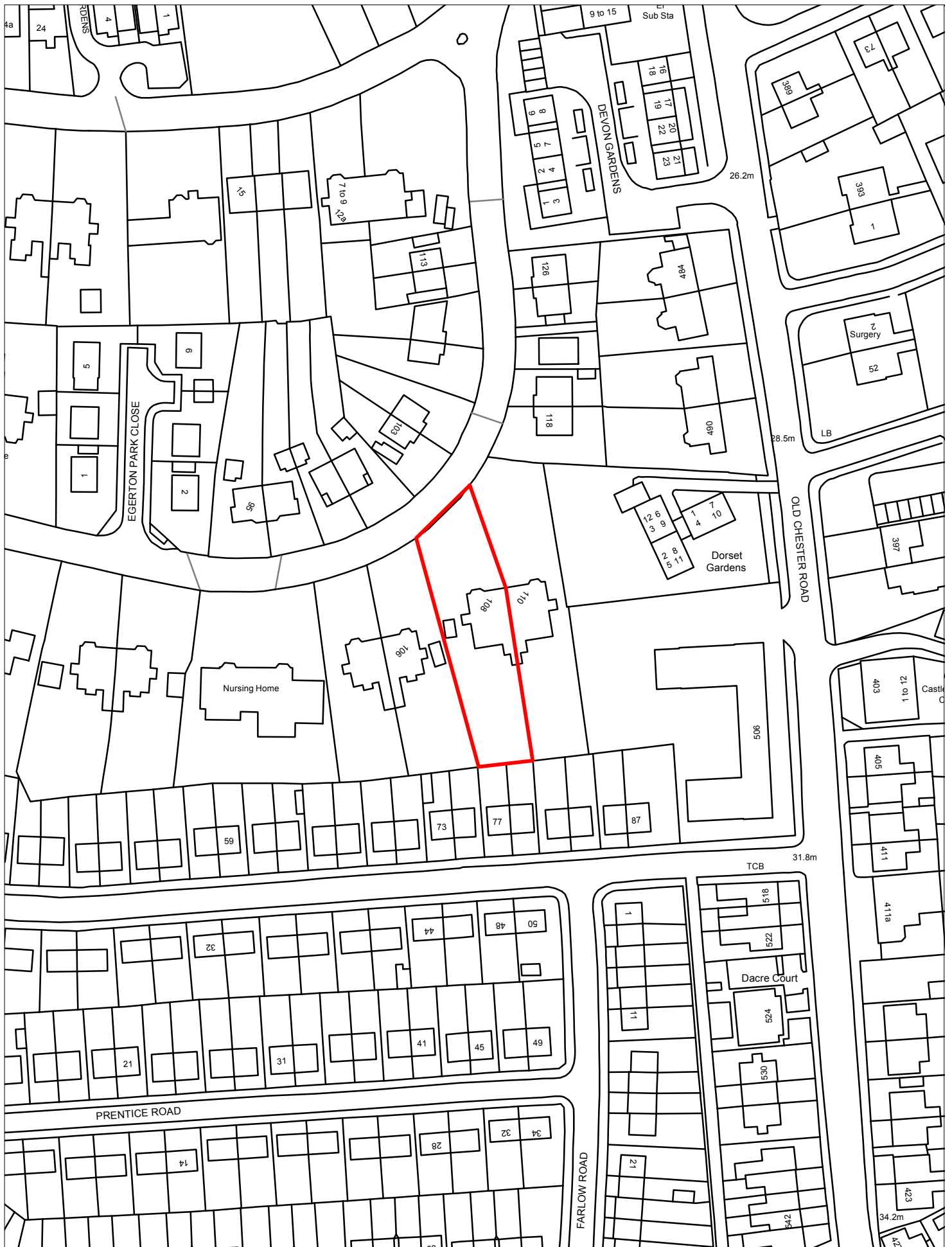
Scale 1:1250



1833-Former Job Advice/Training Centre, 43 Bebington Road, New Ferry-Bromborough

© Crown copyright and database rights 2016 Ordnance Survey 100019803

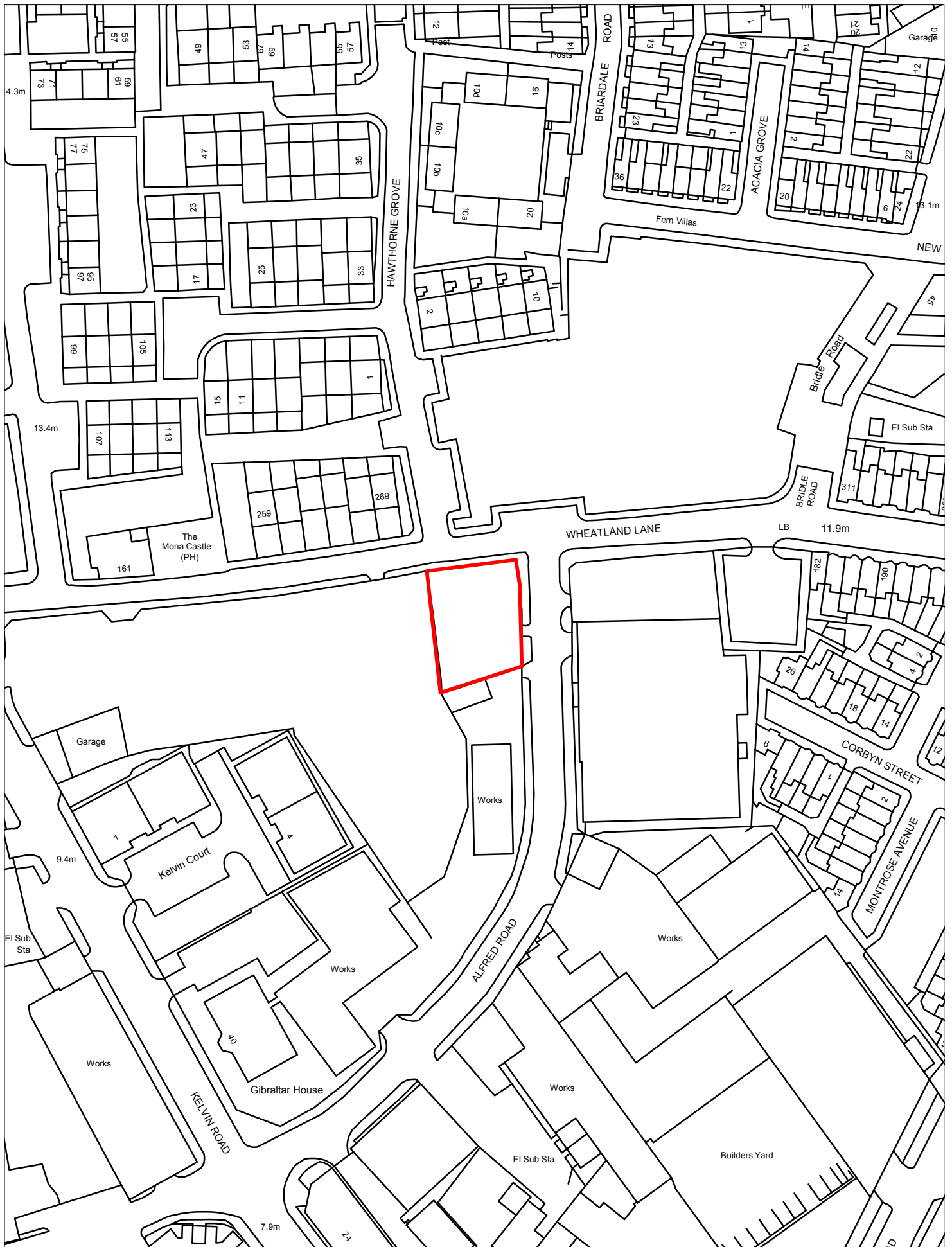
Scale 1:1250



1834-108, Egerton Park, Rock Ferry-Rock Ferry

© Crown copyright and database rights 2016 Ordnance Survey 100019803

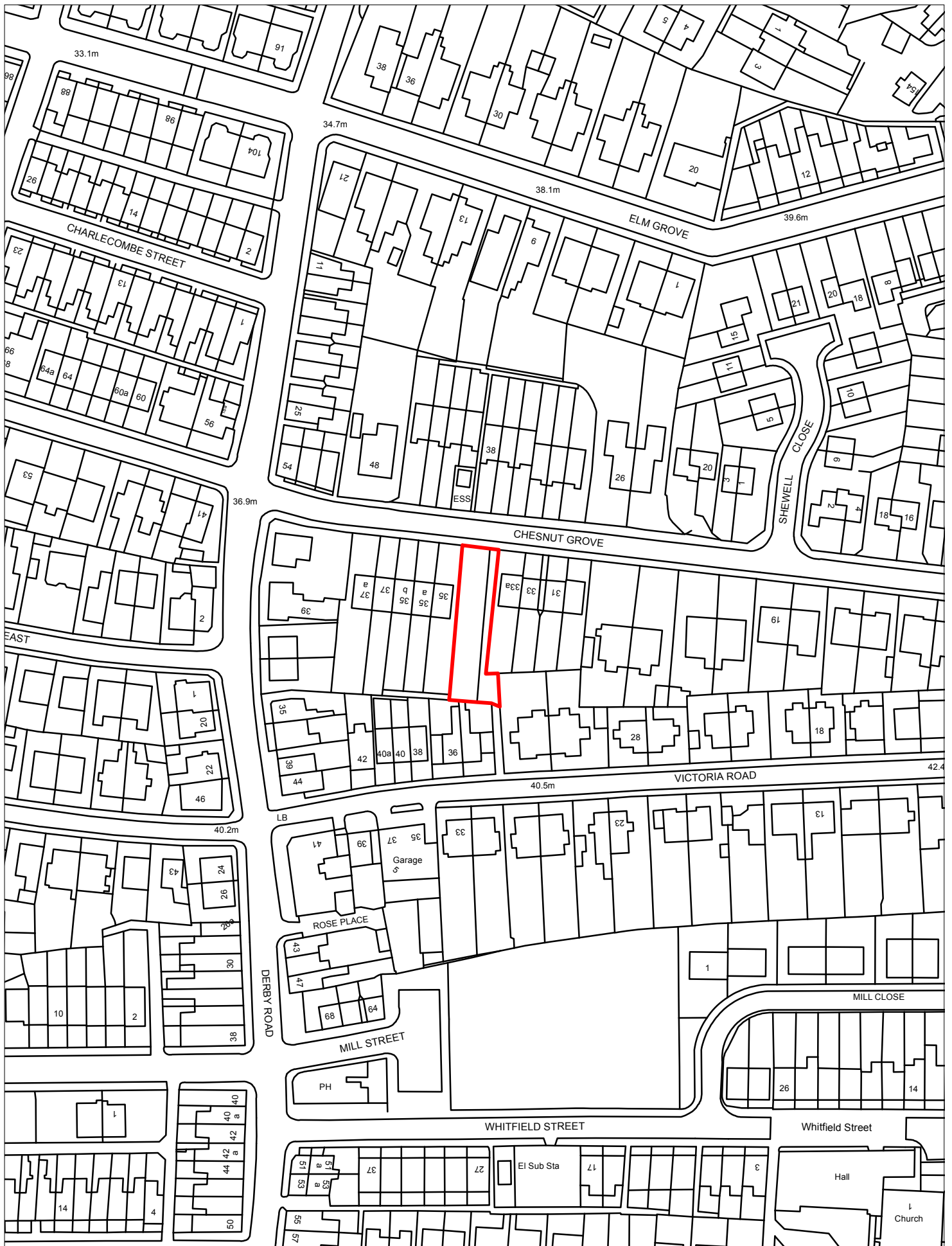
Scale 1:1250



1835-Former Great Float Hotel, Wheatland Lane, Seacombe-Seacombe

© Crown copyright and database rights 2016 Ordnance Survey 100019803

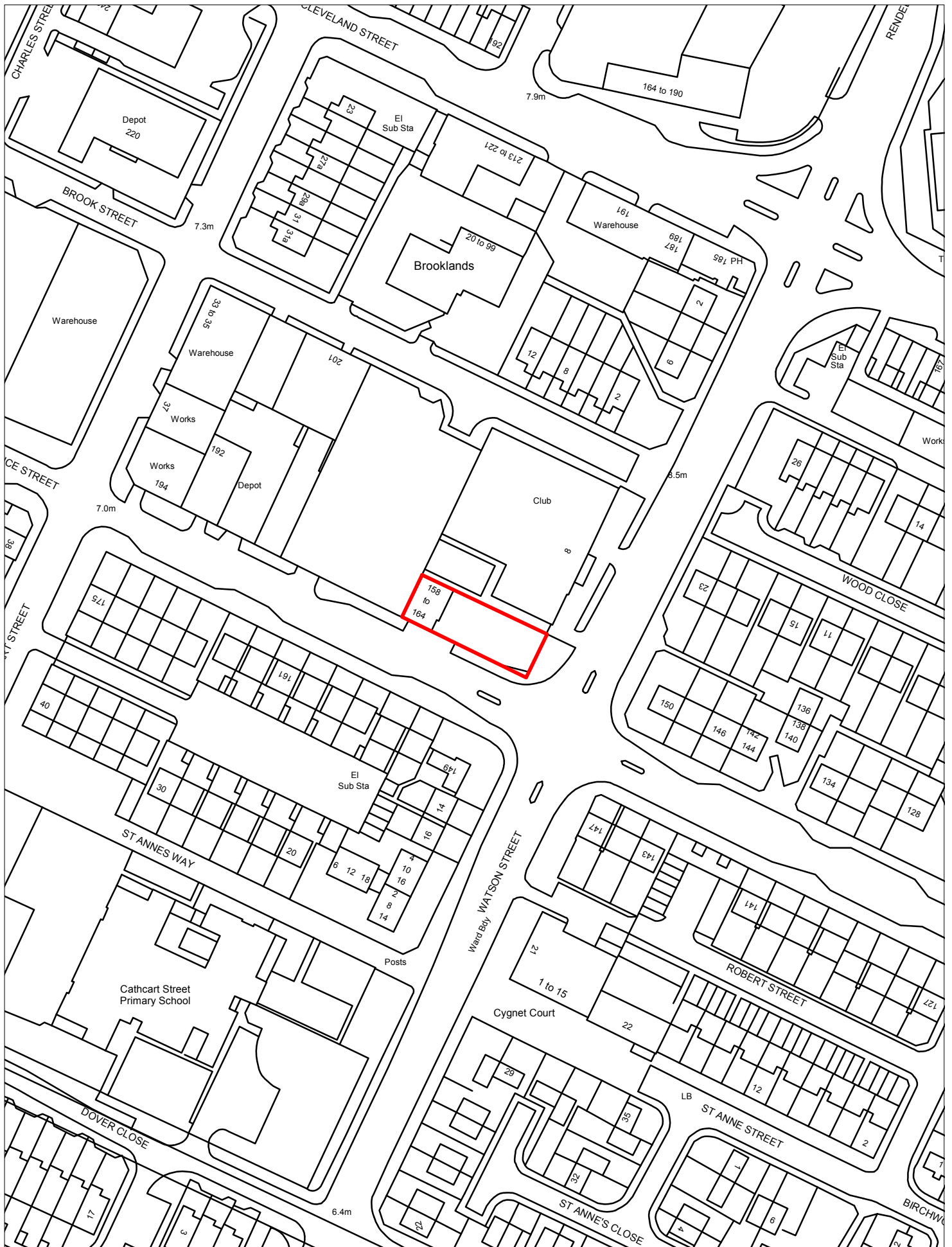
Scale 1:1250



1836-West of 33A Chestnut Grove, Tranmere-Birkenhead and Tranmere

© Crown copyright and database rights 2016 Ordnance Survey 100019803

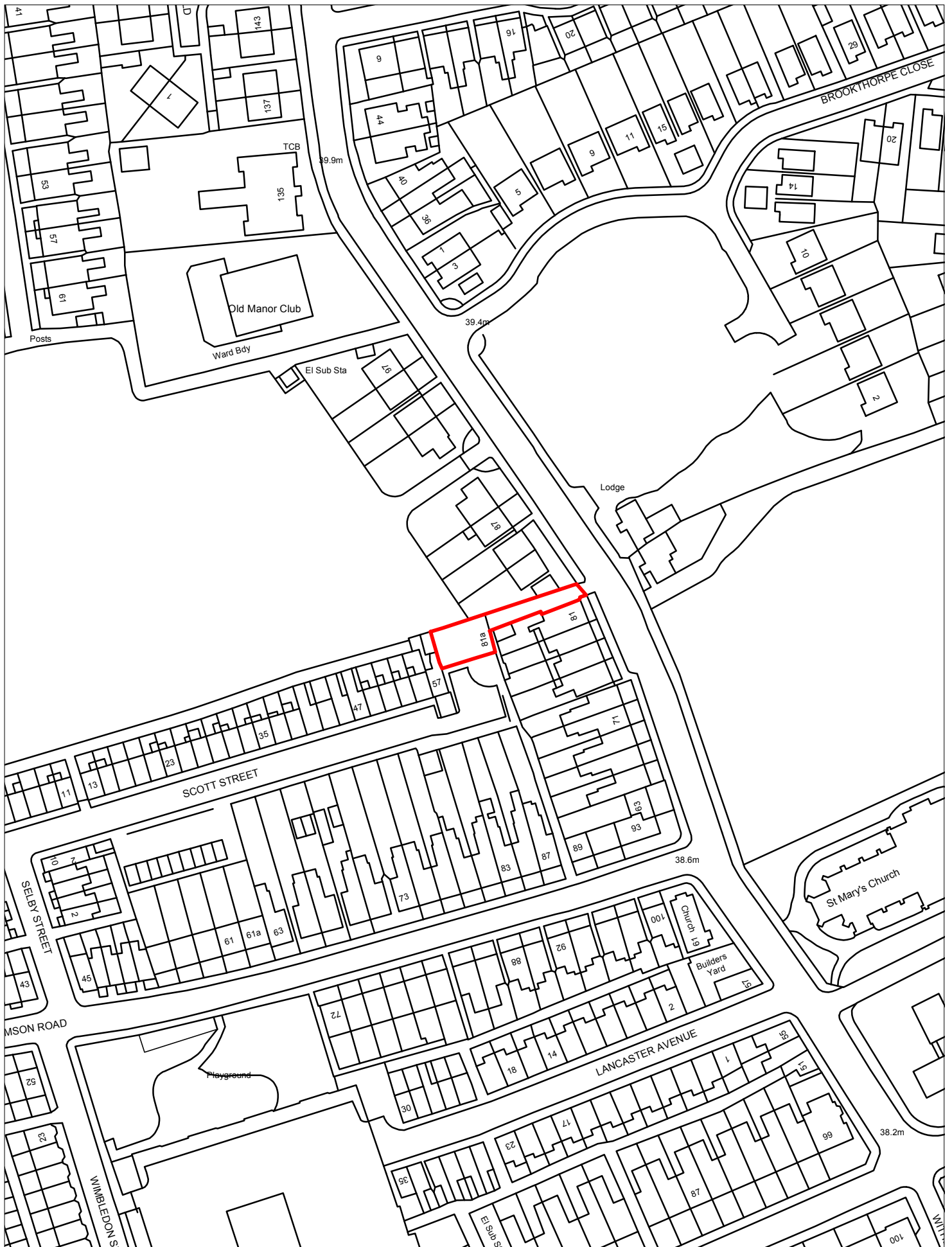
Scale 1:1250



1845-158-162 Price Street, Birkenhead-Bidston and St James

© Crown copyright and database rights 2016 Ordnance Survey 100019803

Scale 1:1250

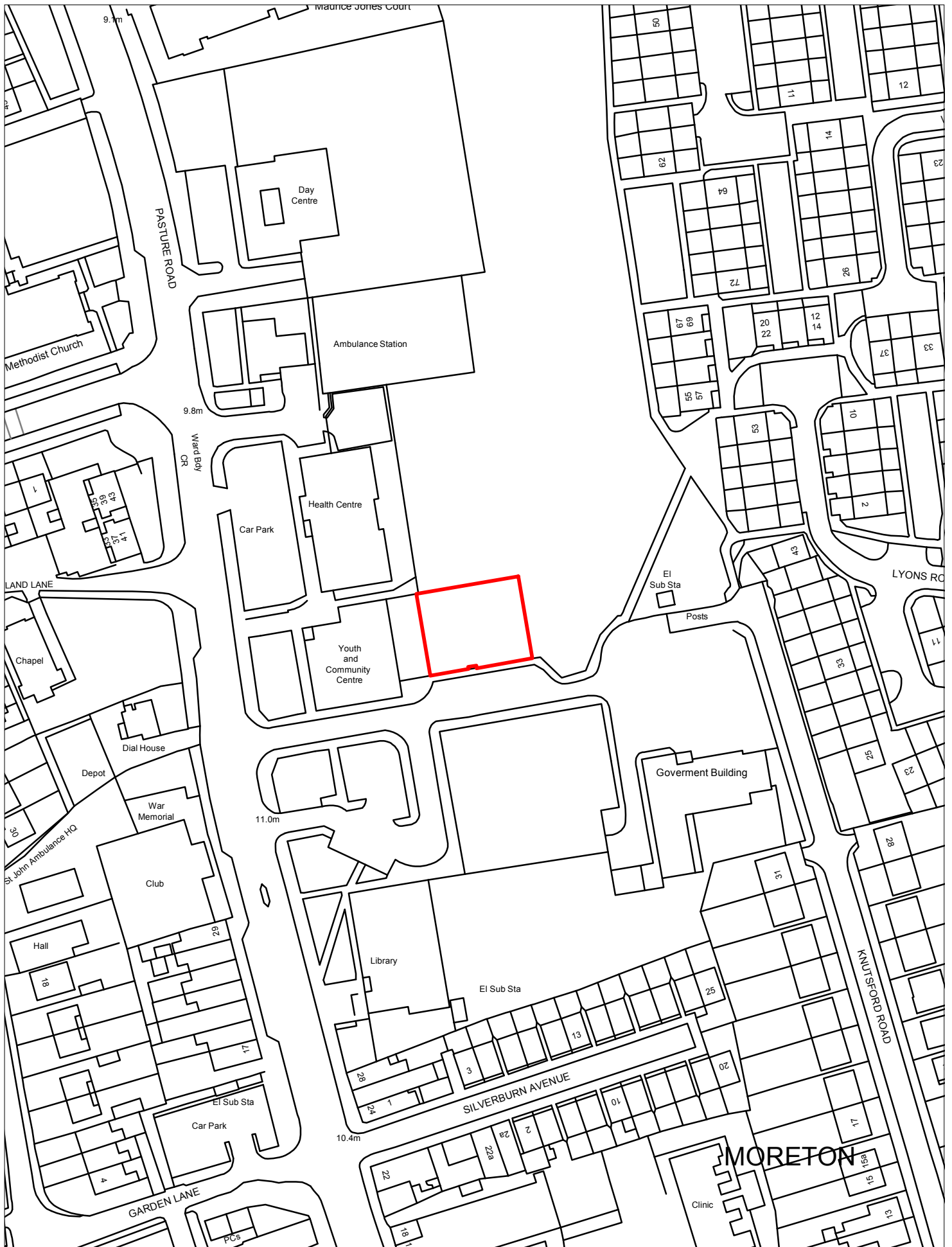


1846-81A Withens Lane, Liscard-Liscard

© Crown copyright and database rights 2016 Ordnance Survey 100019803

Scale 1:1250

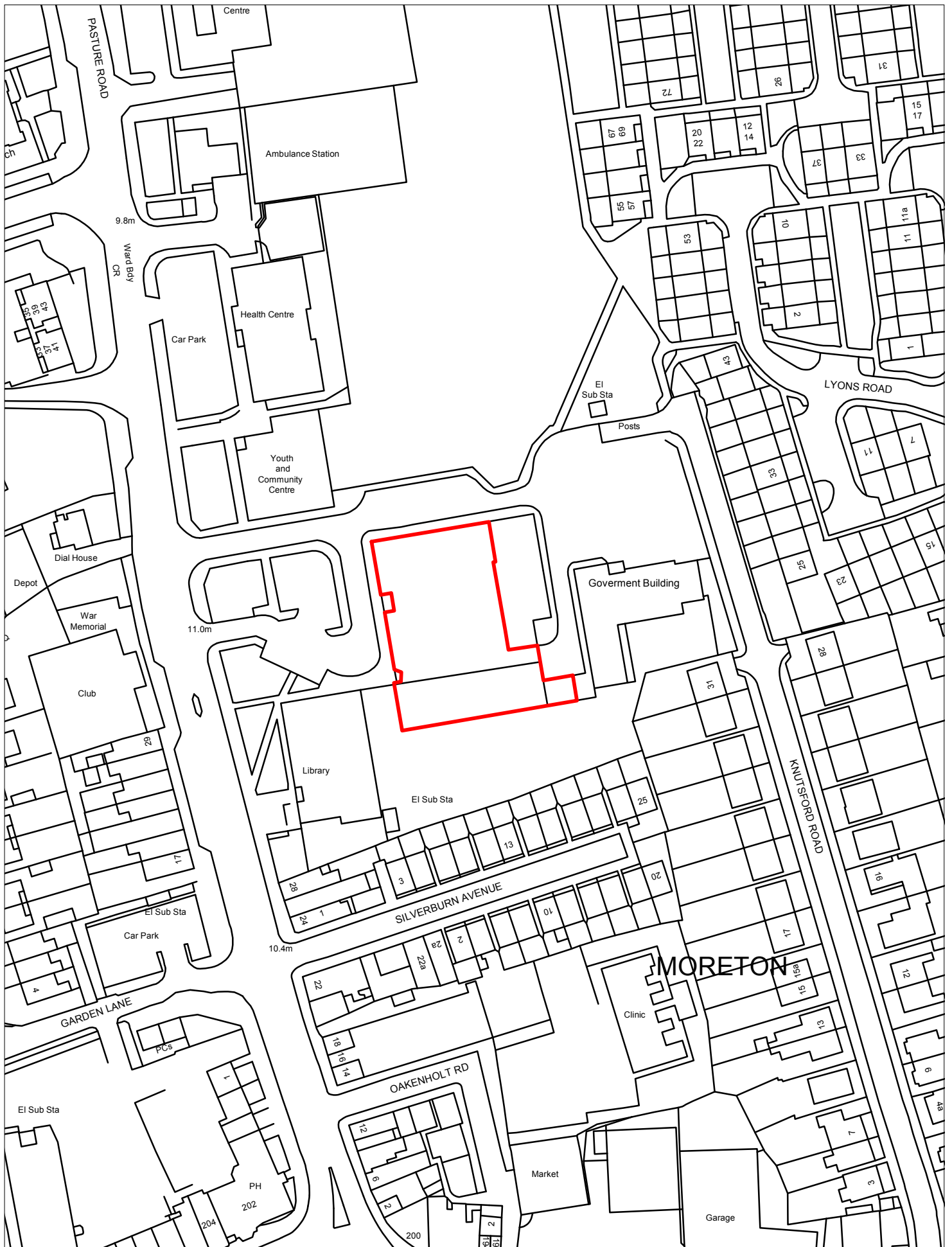




1852-Former Moreton Special Care Building, Pasture Road, Moreton-Leasowe and Moreton East

© Crown copyright and database rights 2016 Ordnance Survey 100019803

Scale 1:1250



1853-Former Moreton Centre, Pasture Road, Moreton-Leasowe and Moreton East

© Crown copyright and database rights 2016 Ordnance Survey 100019803

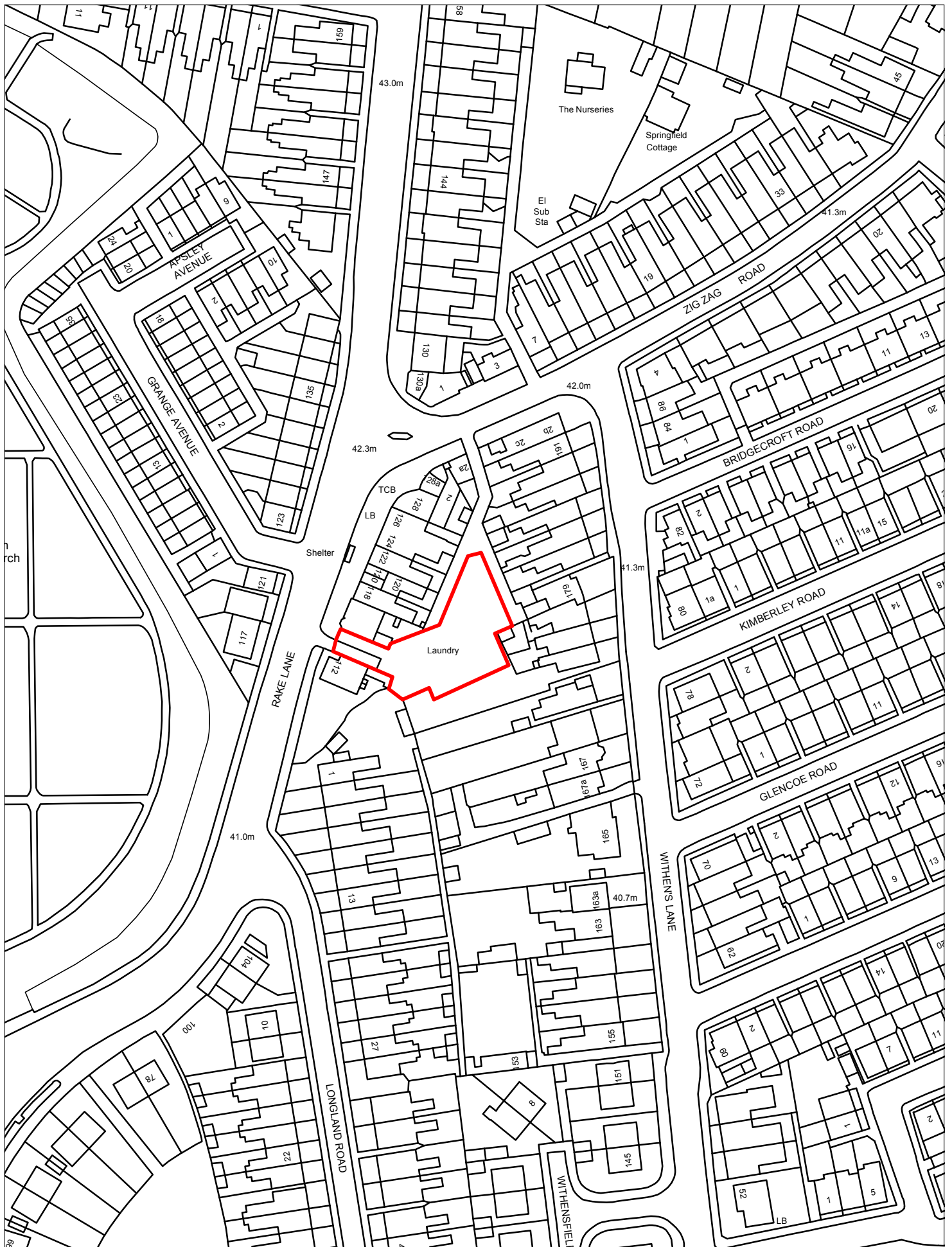
Scale 1:1250



1864-Land at Egerton Grove, Liscard-Liscard

© Crown copyright and database rights 2016 Ordnance Survey 100019803

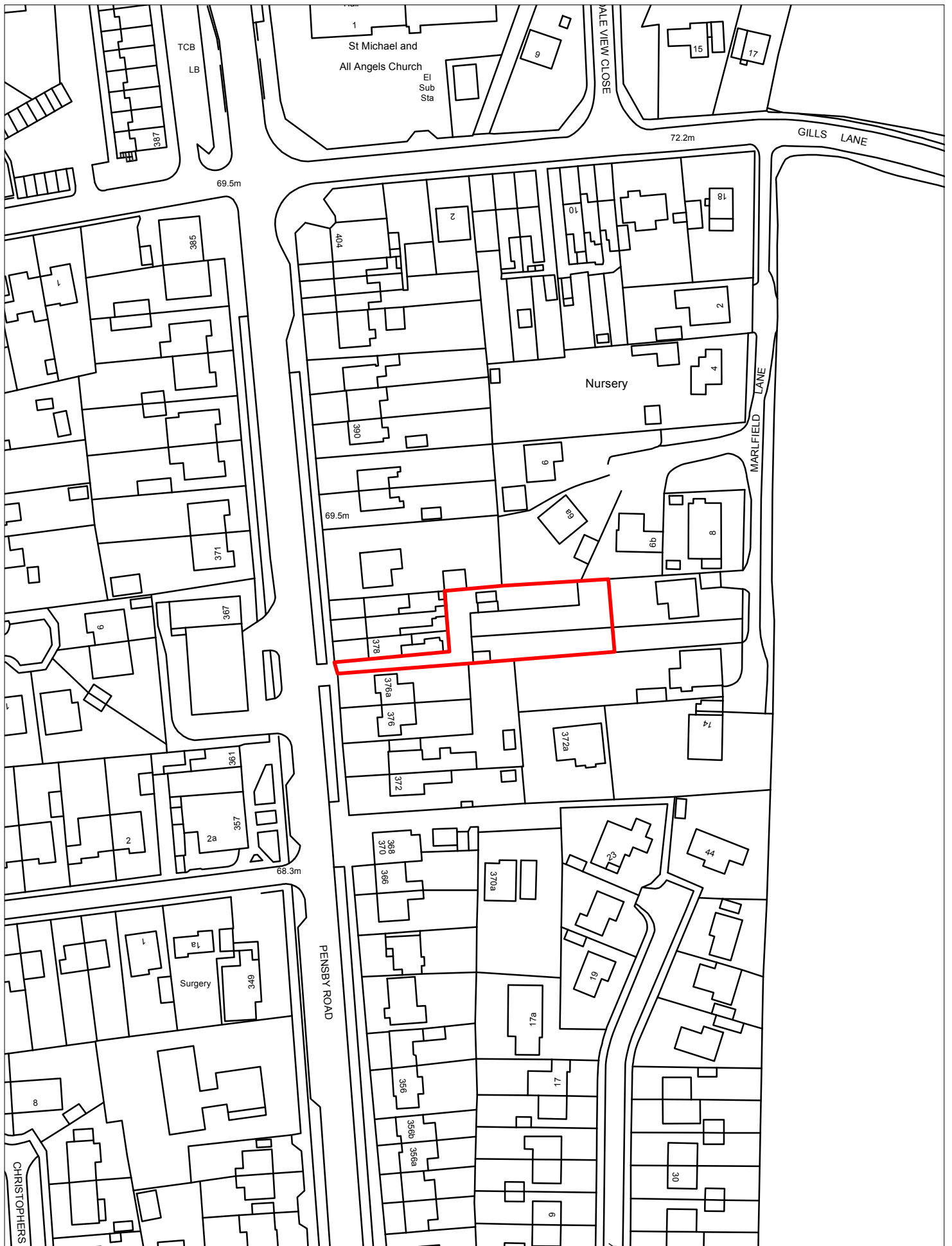
Scale 1:2500



1866-Land to Rear 118 Rake Lane, Wallasey-New Brighton

© Crown copyright and database rights 2016 Ordnance Survey 100019803

Scale 1:1250



1868-Land to Rear 376a-378 Pensby Road, Heswall-Pensby & Thingwall

© Crown copyright and database rights 2016 Ordnance Survey 100019803

Scale 1:1250

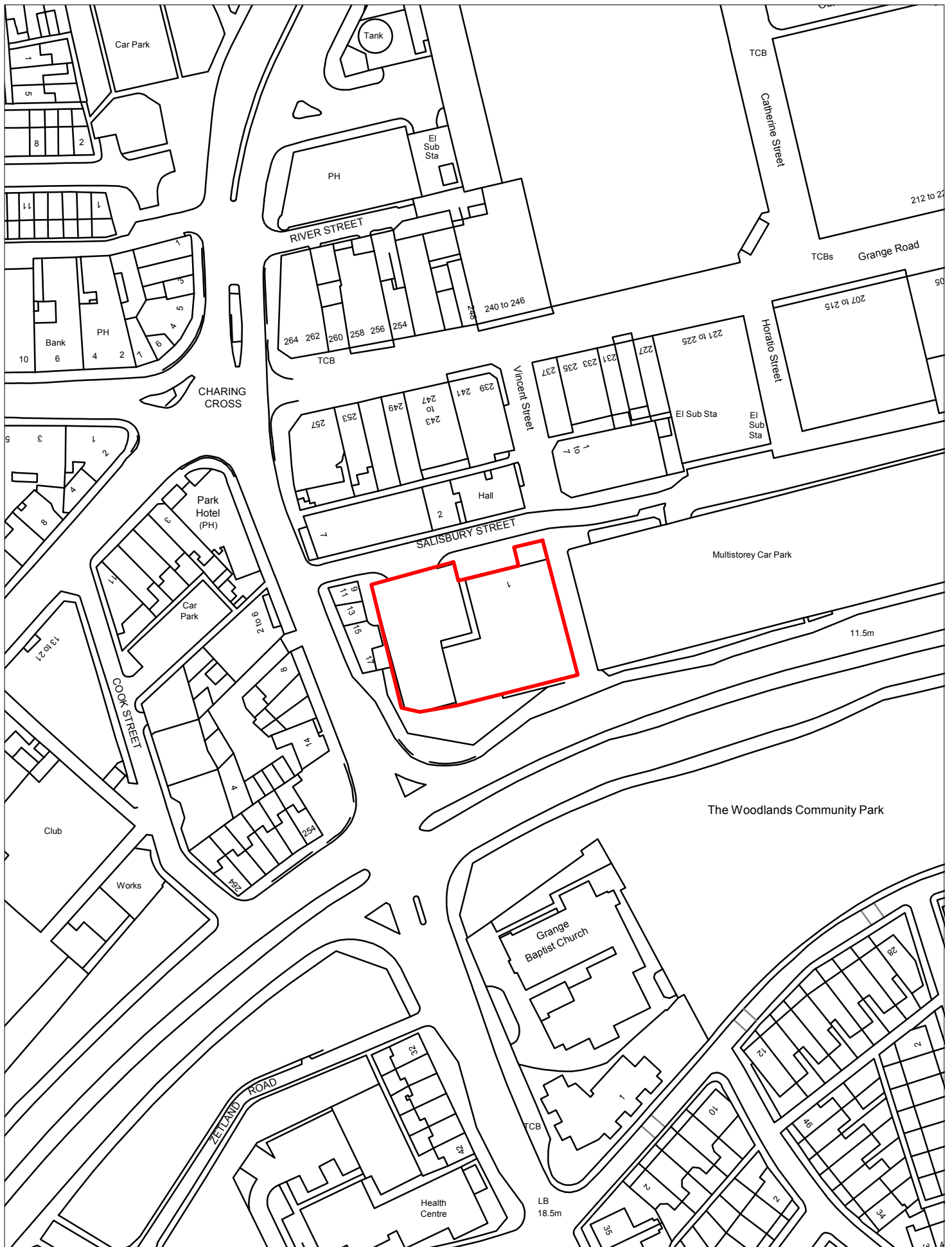


1870-Former Social Club, Park Road South, Birkenhead-Claughton

© Crown copyright and database rights 2016 Ordnance Survey 100019803

Scale 1:1250





1872-Former Netto Store, Salisbury Street, Birkenhead-Birkenhead and Tranmere

© Crown copyright and database rights 2016 Ordnance Survey 100019803

Scale 1:1250





1873-Former Garage, Rear of 1-13,Arnold Street, Liscard-Liscard

© Crown copyright and database rights 2016 Ordnance Survey 100019803

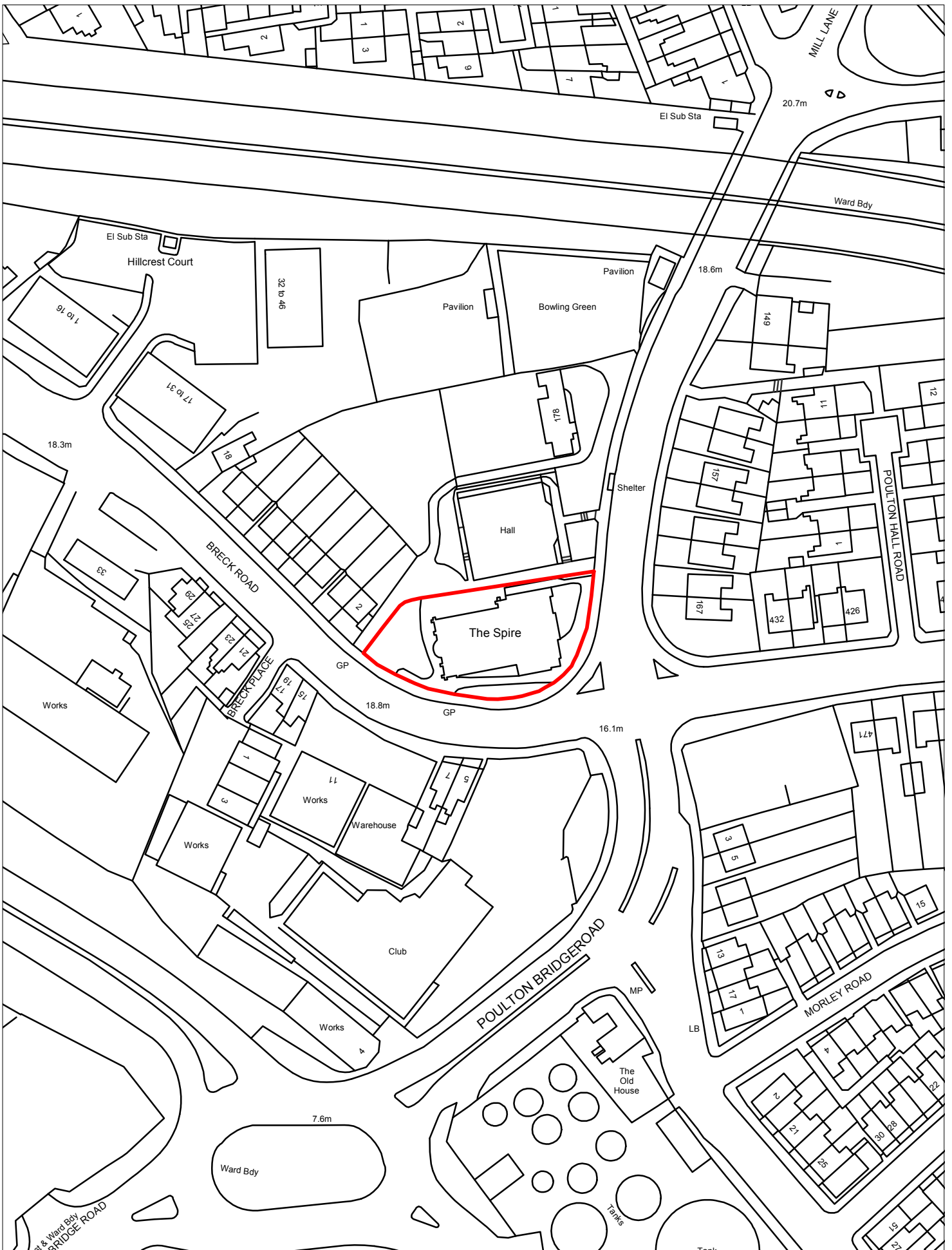
Scale 1:1250



1874-Former Hurstwoods Factory, Alexandra Road, New Brighton-New Brighton

© Crown copyright and database rights 2016 Ordnance Survey 100019803

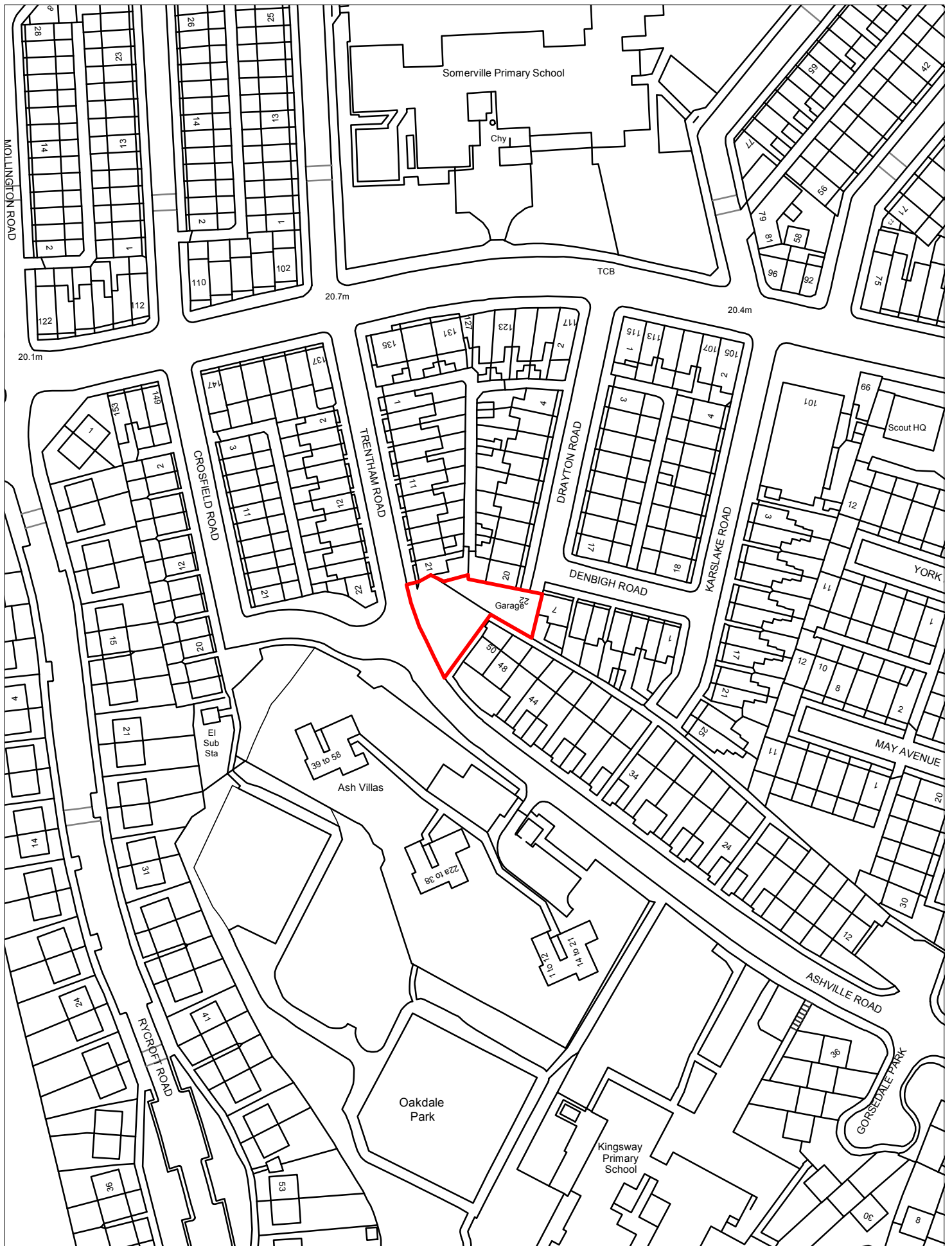
Scale 1:2500



1875-Former St Lukes Church, Breck Road, Wallasey-Seacombe

© Crown copyright and database rights 2016 Ordnance Survey 100019803

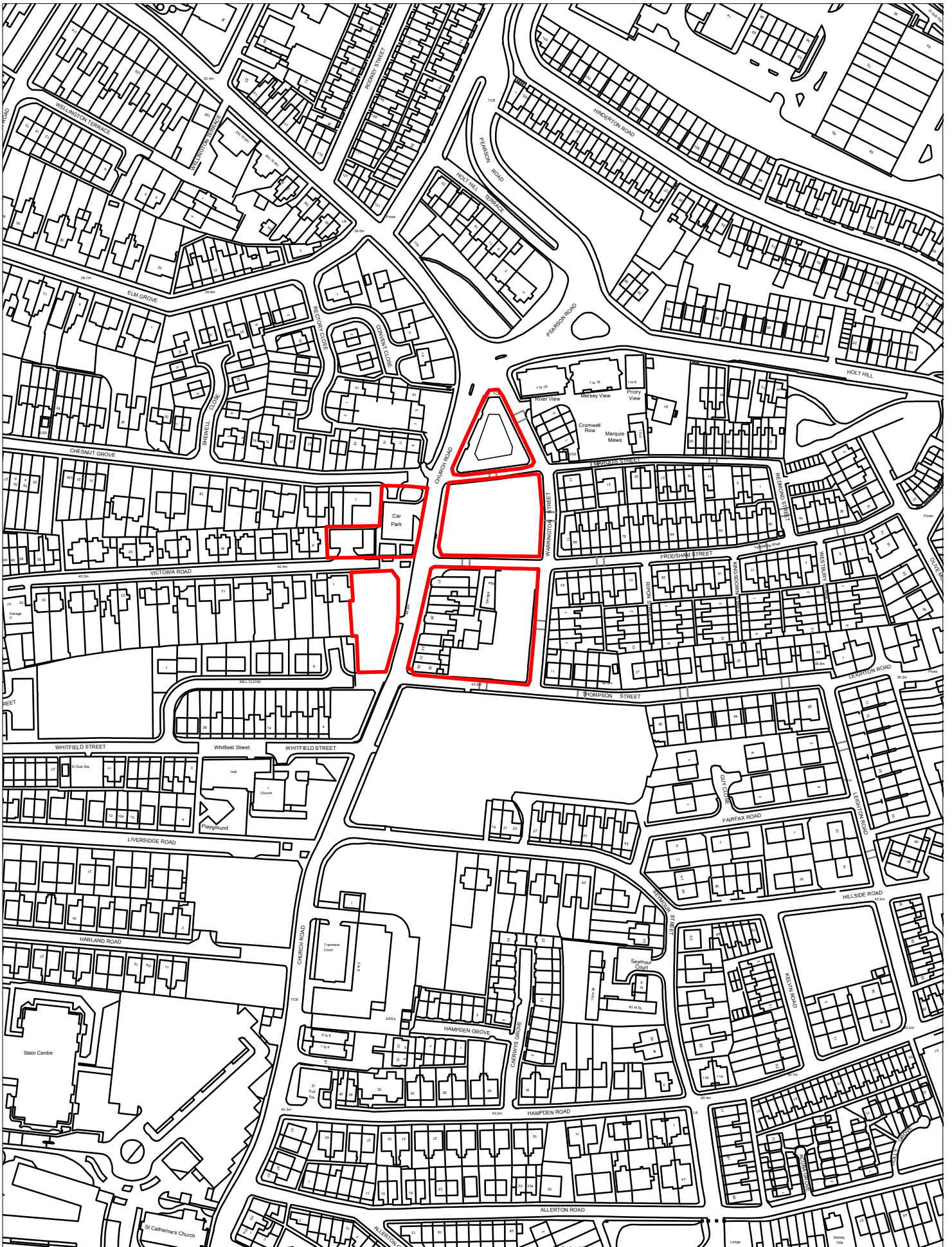
Scale 1:1250



1876-Land at Drayton Road, Wallasey-Seacombe

© Crown copyright and database rights 2016 Ordnance Survey 100019803

Scale 1:1250



1878-Land at Church Road (Phase 2), Tranmere-Birkenhead and Tranmere

© Crown copyright and database rights 2016 Ordnance Survey 100019803

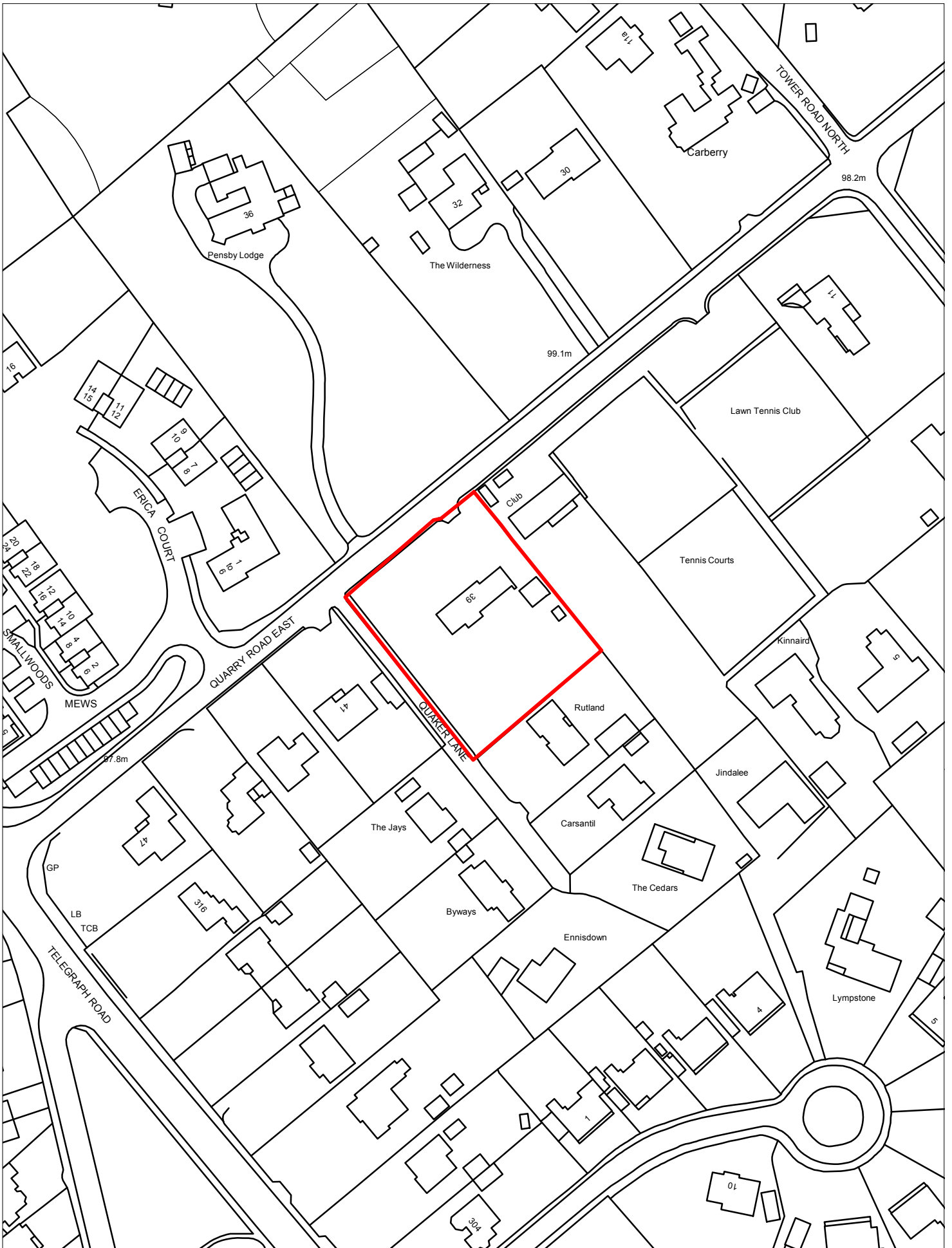
Scale 1:2500



1881-Former Rock Ferry High School (Site 1), Highfield South, Rock Ferry-Rock Ferry

© Crown copyright and database rights 2016 Ordnance Survey 100019803

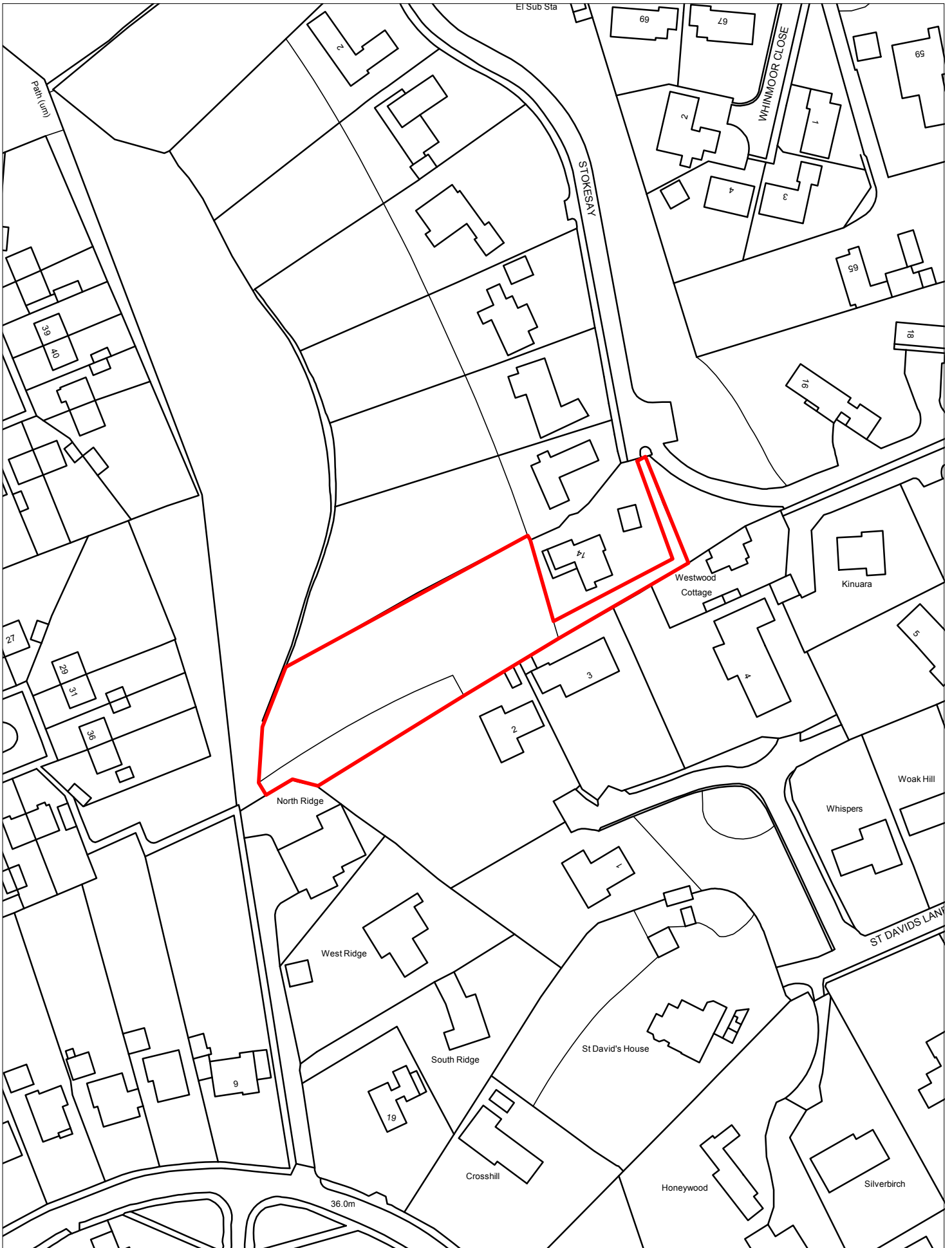
Scale 1:2500



1883-39 Quarry Road East, Heswall-Heswall

© Crown copyright and database rights 2016 Ordnance Survey 100019803

Scale 1:1250

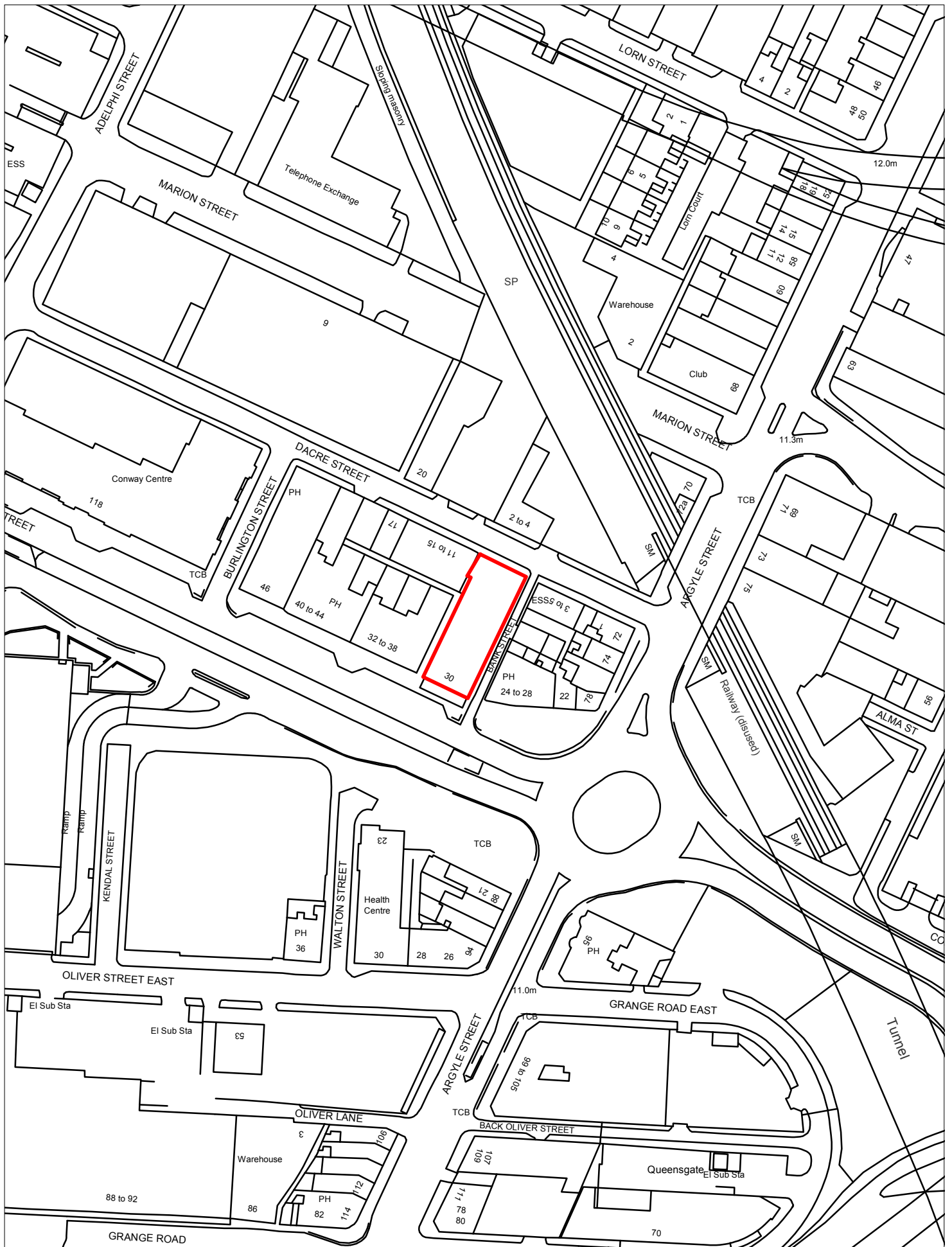


1885-Land at rear, 14 Stokesay, Prenton-Claughton

© Crown copyright and database rights 2016 Ordnance Survey 100019803

Scale 1:1250

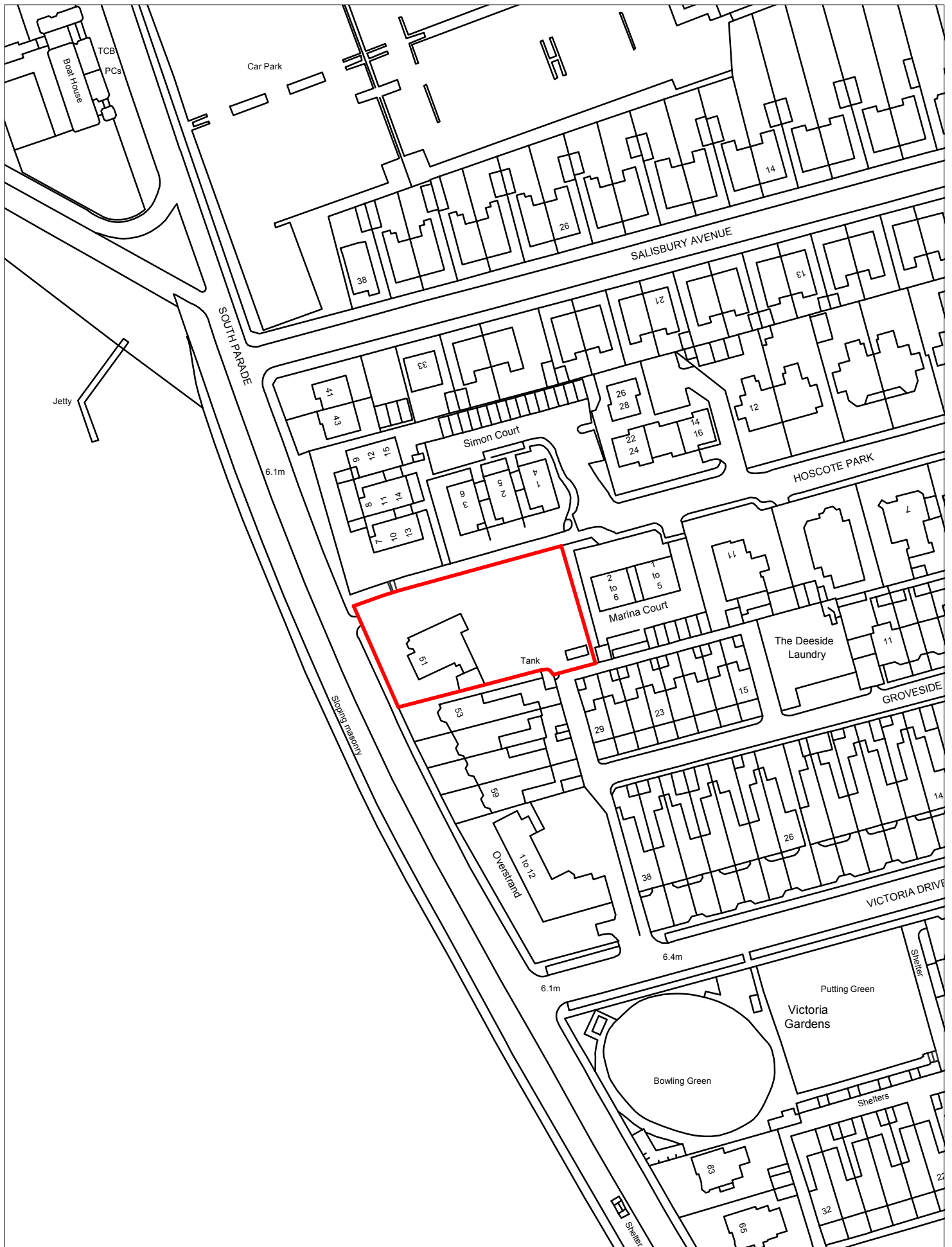




1887-30-32 Conway Street, Birkenhead-Birkenhead and Tranmere

© Crown copyright and database rights 2016 Ordnance Survey 100019803

Scale 1:1250



1888-51 South Parade, West Kirby-West Kirby and Thurstaston

© Crown copyright and database rights 2016 Ordnance Survey 100019803

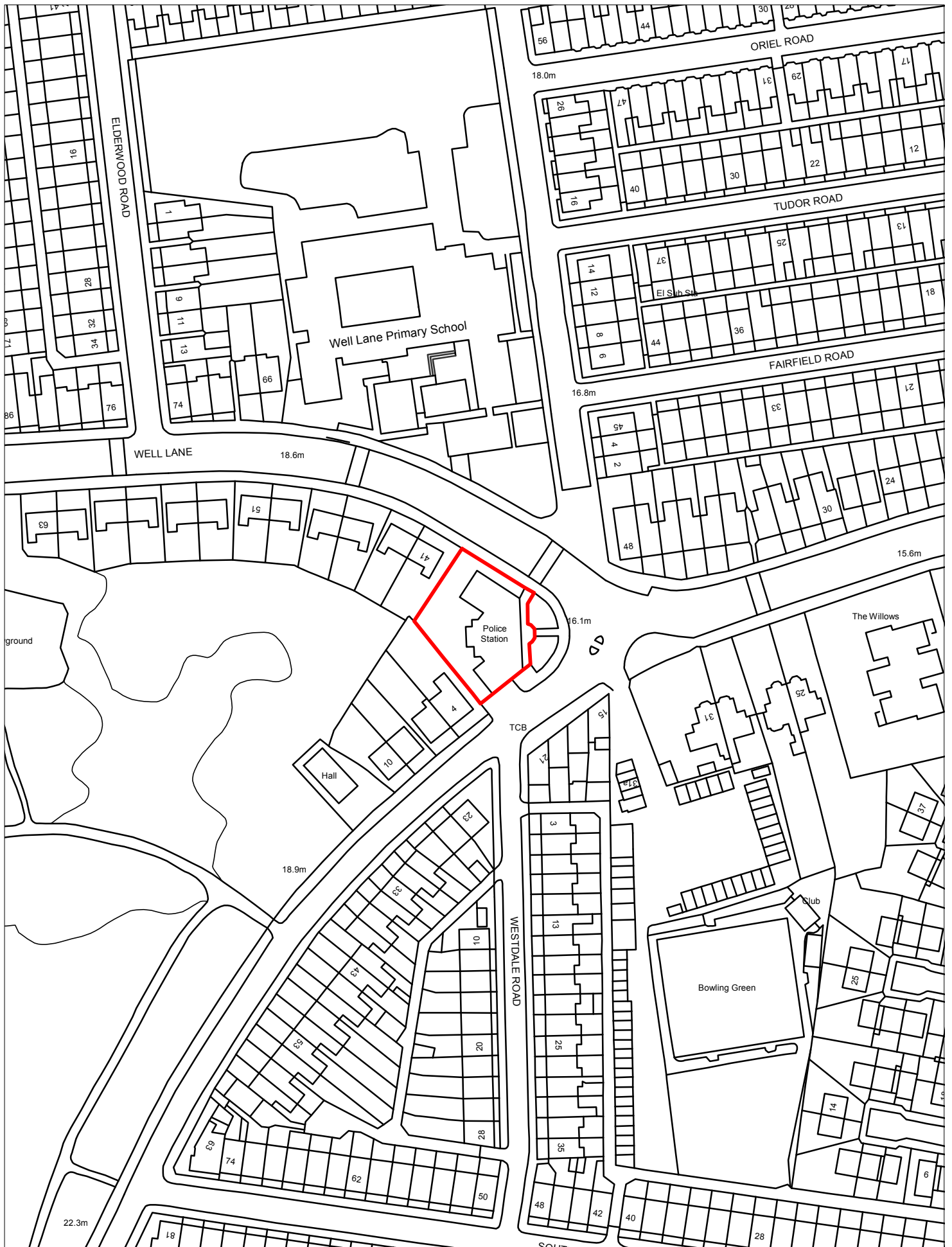
Scale 1:1250



1889-Former Pensby Hotel, Pensby Road, Pensby-Pensby and Thingwall

© Crown copyright and database rights 2016 Ordnance Survey 100019803

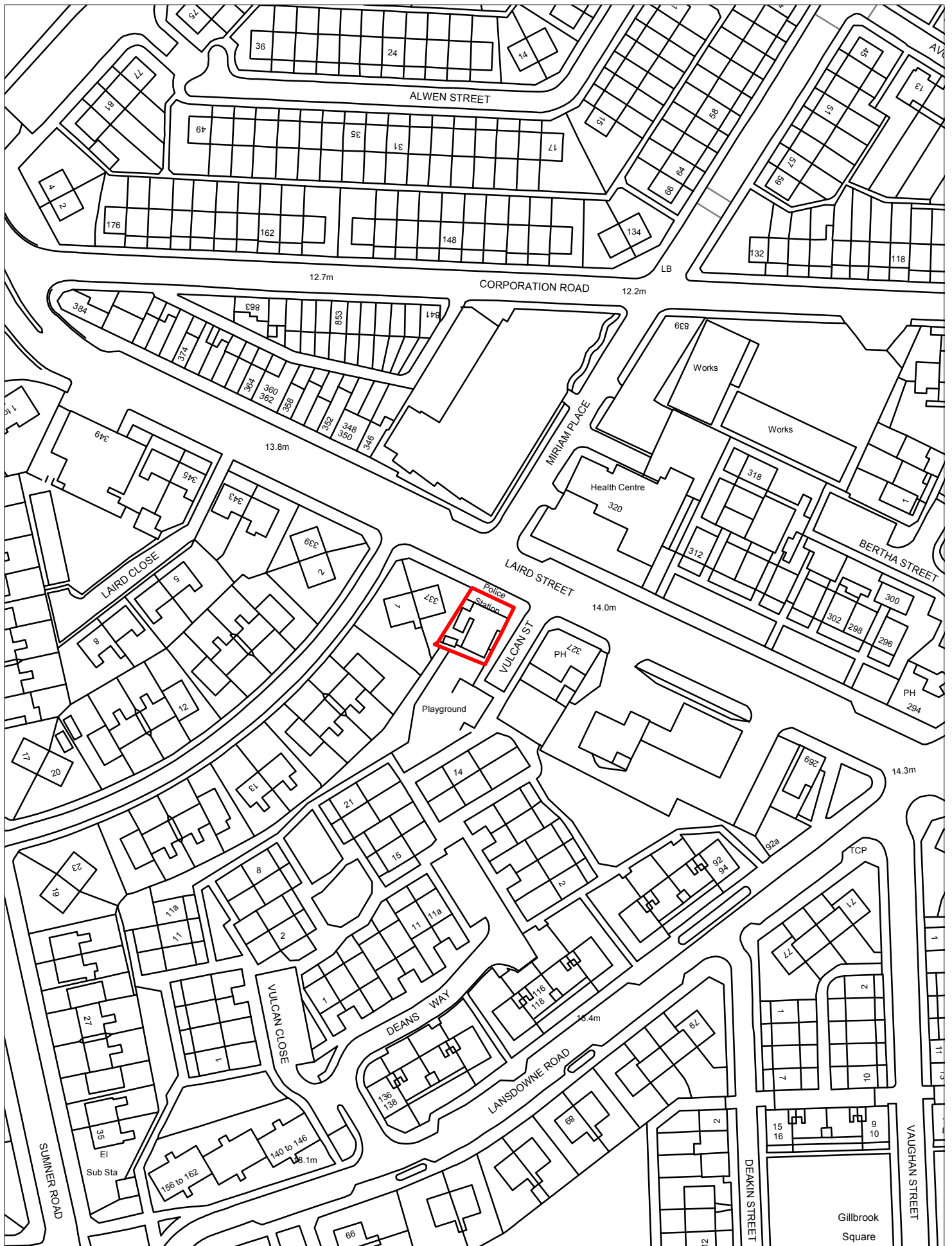
Scale 1:1250



1890-Former Police Station, Well Lane, Tranmere-Rock Ferry

© Crown copyright and database rights 2016 Ordnance Survey 100019803

Scale 1:1250



1892-Former Police Station, Laird Street, Birkenhead-Bidston and St James

© Crown copyright and database rights 2016 Ordnance Survey 100019803

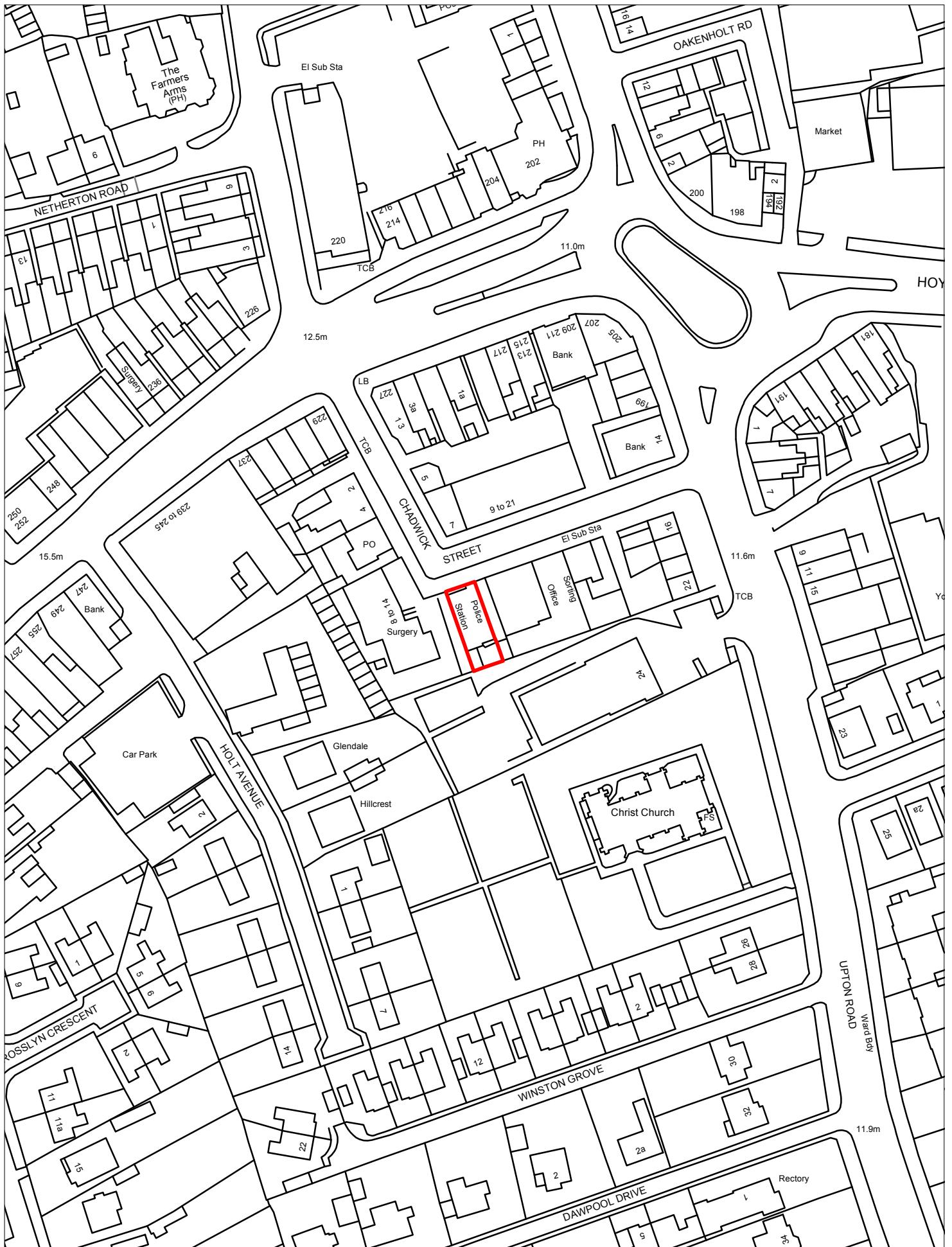
Scale 1:1250



1893-Former pub, 327 Laird Street, Birkenhead-Bidston and St James

© Crown copyright and database rights 2016 Ordnance Survey 100019803

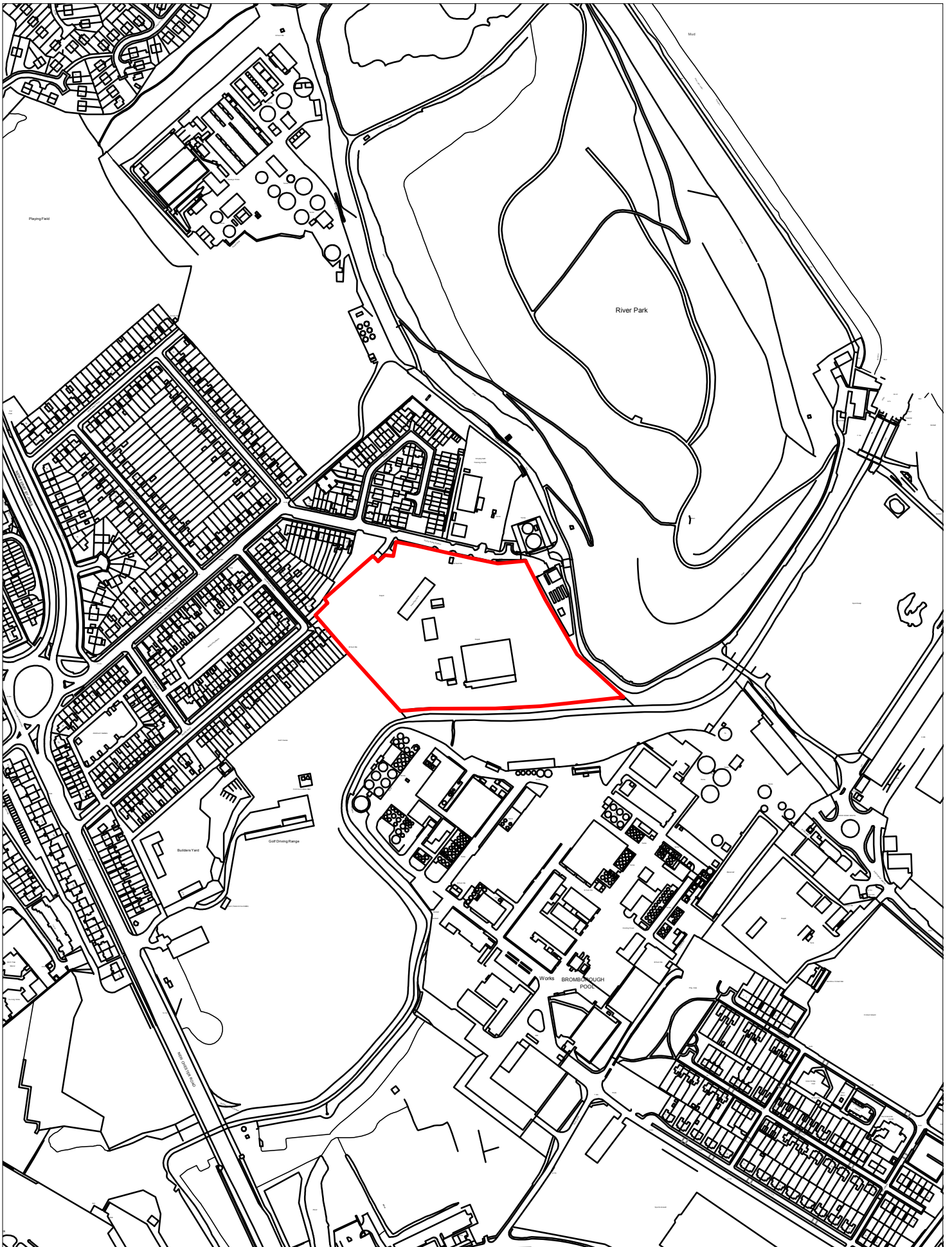
Scale 1:1250



1894-Former Police Station, Chadwick Street, Moreton-Moreton West and Saughall Massie

© Crown copyright and database rights 2016 Ordnance Survey 100019803

Scale 1:1250

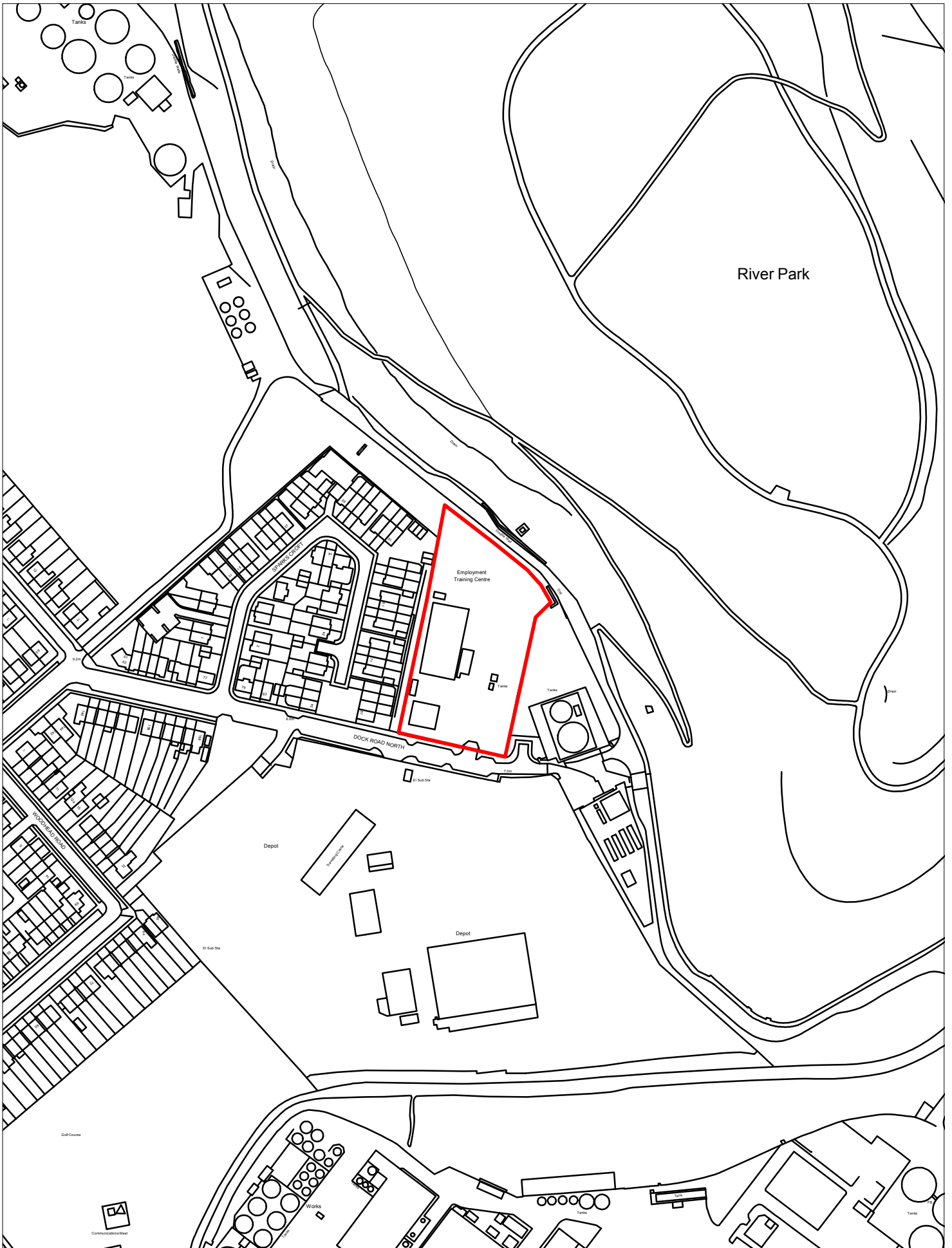


1895-Land and Marine Storage Compound, Dock Road North, Bromborough-Bromborough

© Crown copyright and database rights 2016 Ordnance Survey 100019803

Scale 1:5000

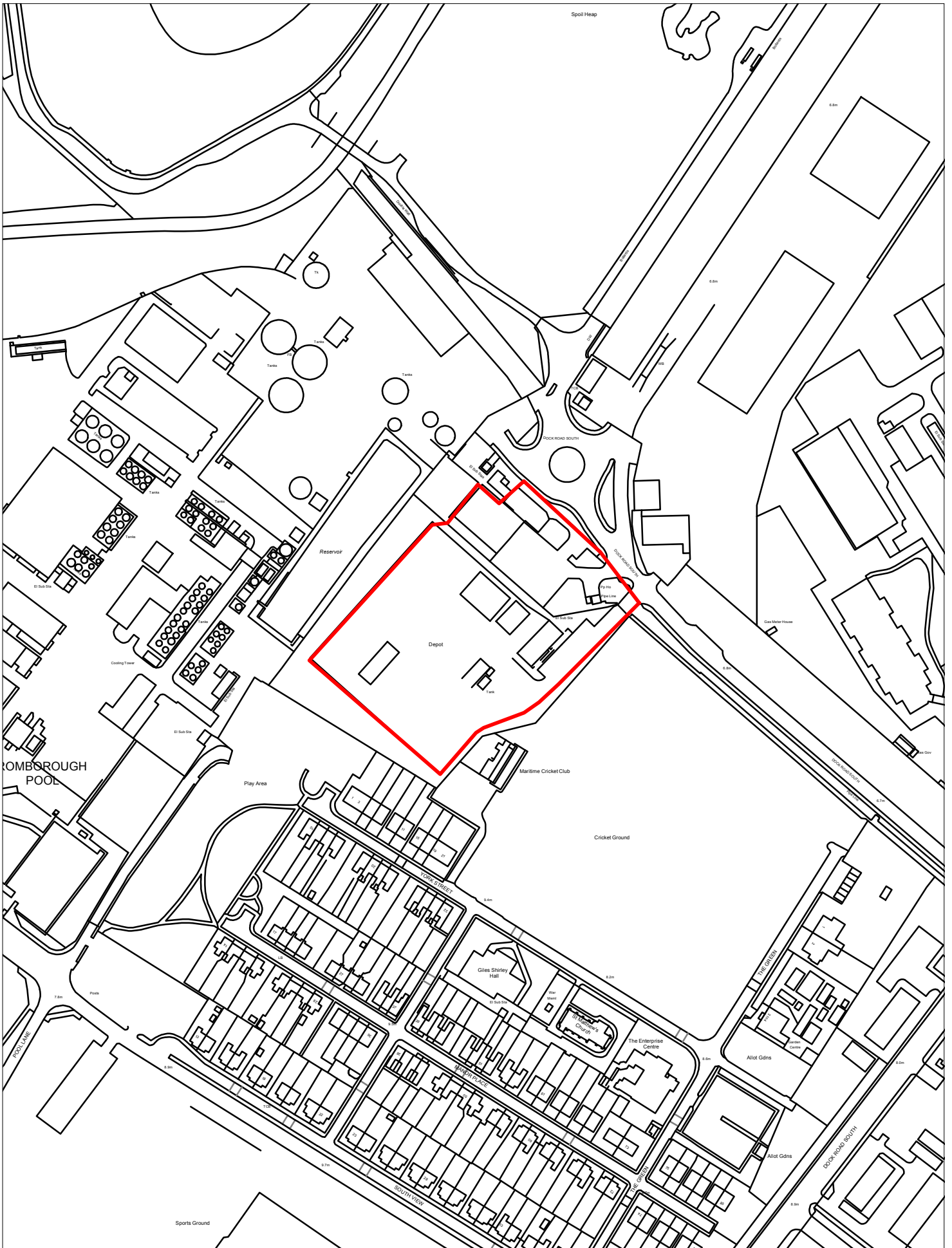




1896-Plant hire depot, Dock Road North, Bromborough-Bromborough

© Crown copyright and database rights 2016 Ordnance Survey 100019803

Scale 1:2500



1897-Former Biffa Waste vehicle compound, Dock Road South, Bromborough-Bromborough

© Crown copyright and database rights 2016 Ordnance Survey 100019803

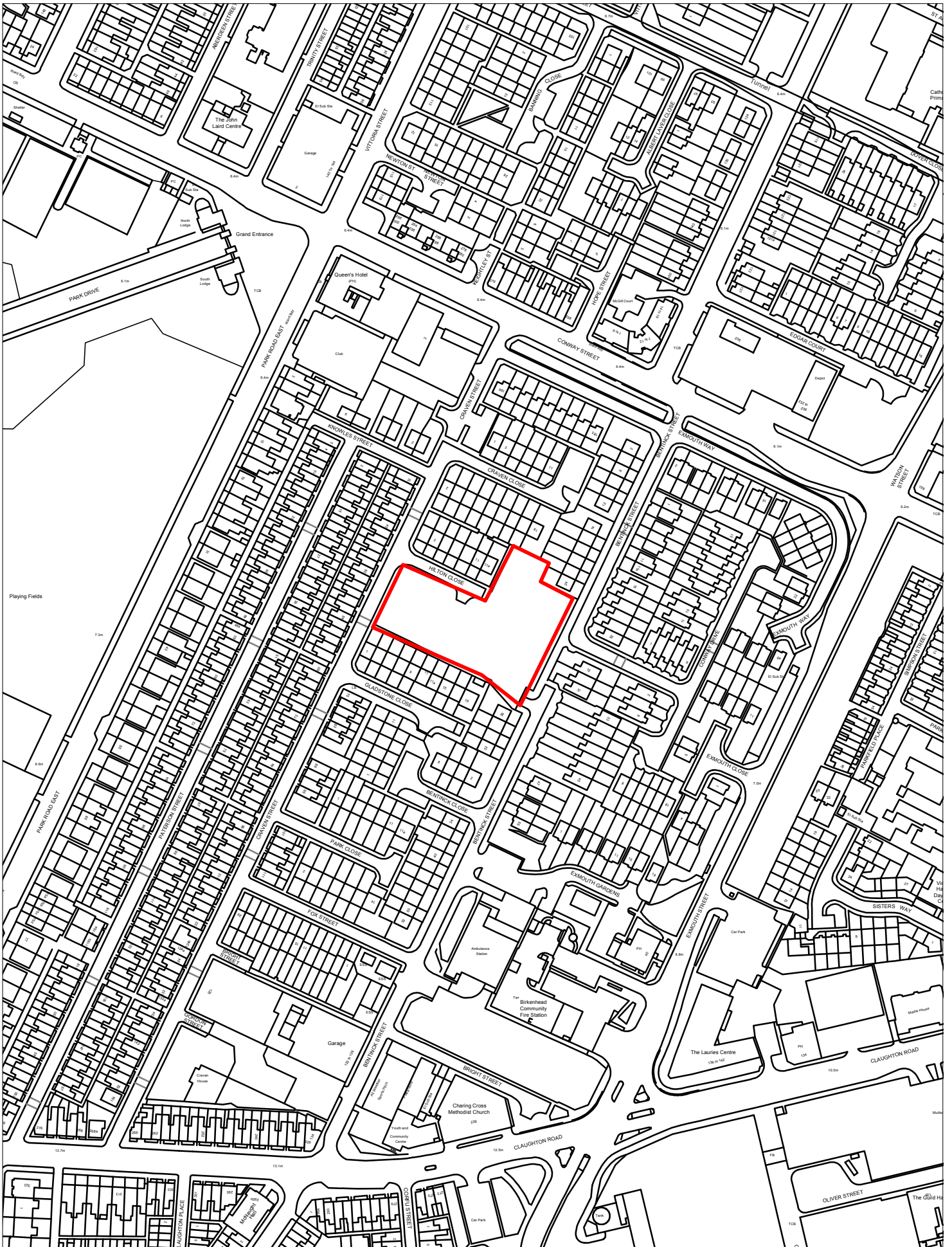
Scale 1:2500



1899-Land at rear 1 Beatty Close, Caldby-West Kirby and Thurstaston

© Crown copyright and database rights 2016 Ordnance Survey 100019803

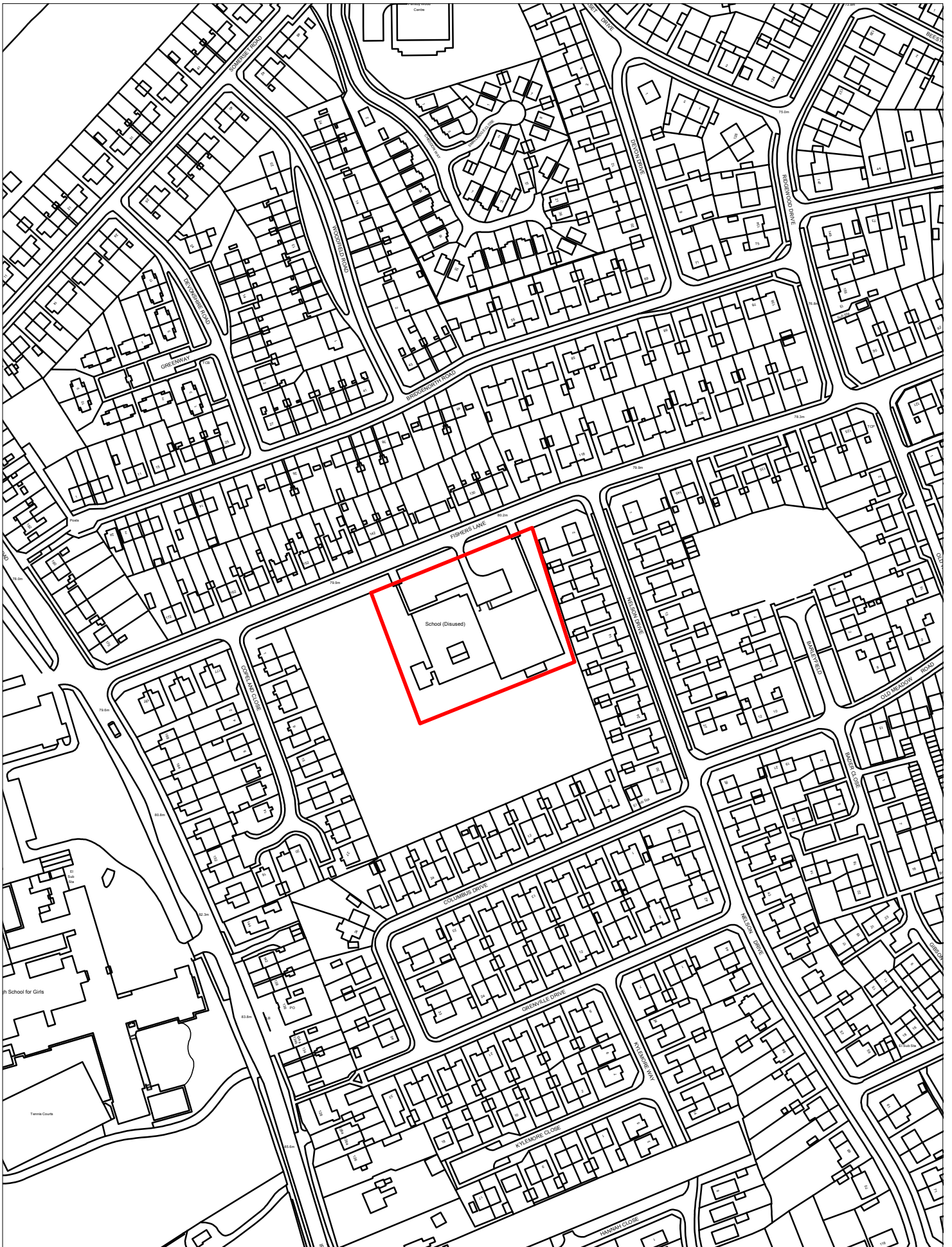
Scale 1:2500



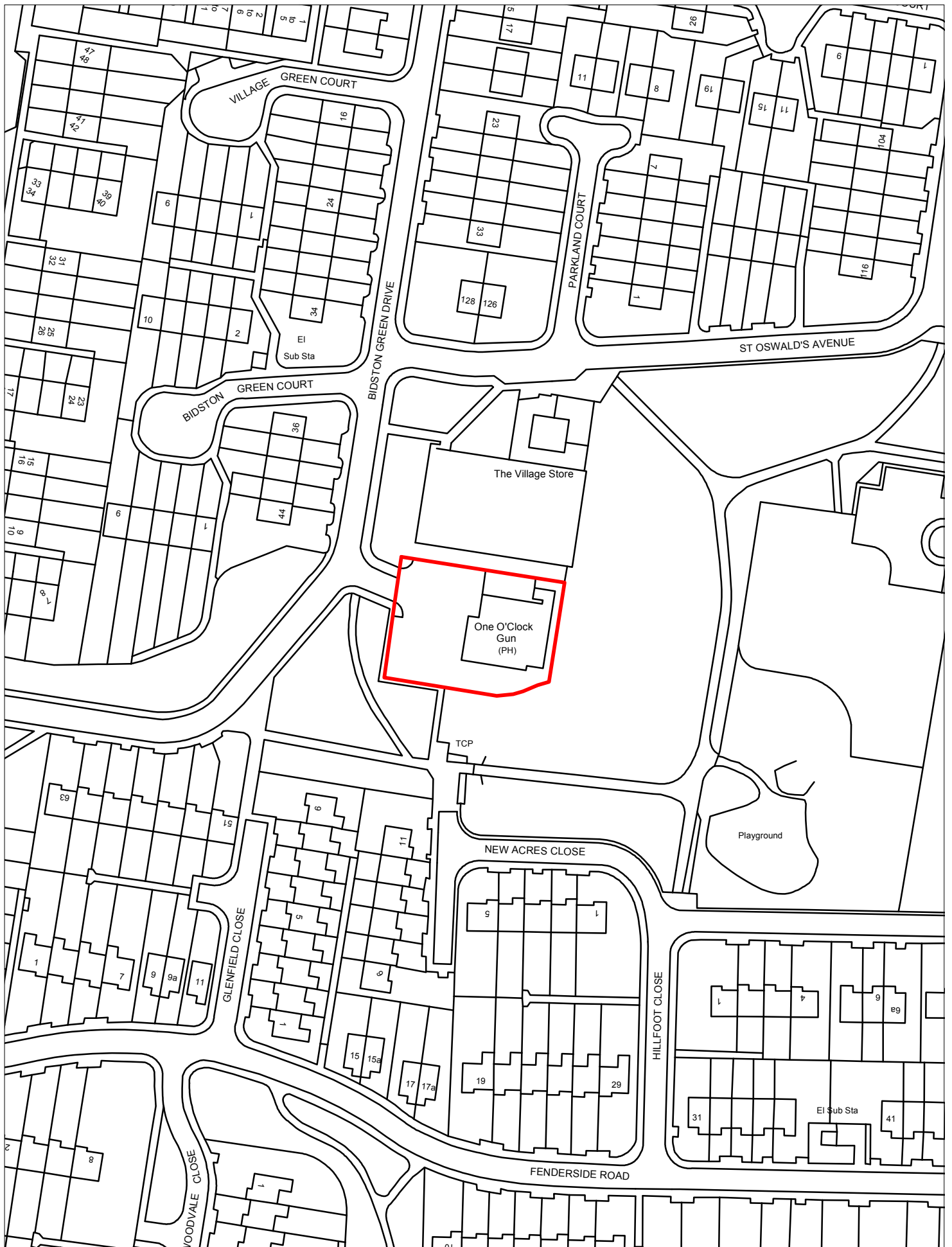
1900-Land at Hilton Close,Birkenhead -Birkenhead and Tranmere

© Crown copyright and database rights 2016 Ordnance Survey 100019803

Scale 1:2500



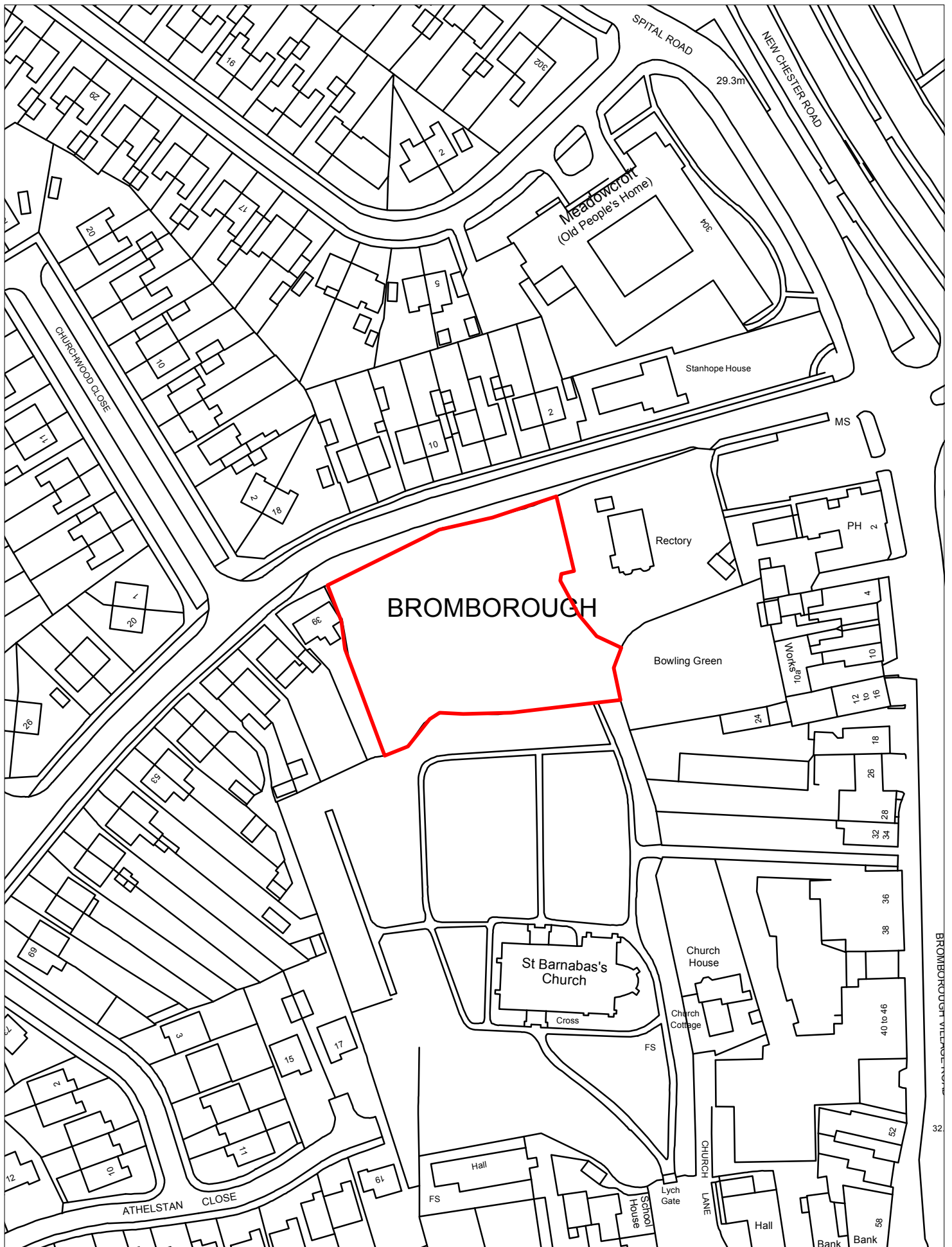
1901-Former Pensby Park Primary (School Buildings), Fishers Lane, Pensby-Pensby and Thingwall



1904-Former One O'Clock Gun pub, Bidston Green Drive, Beechwood-Bidston and St James

© Crown copyright and database rights 2016 Ordnance Survey 100019803

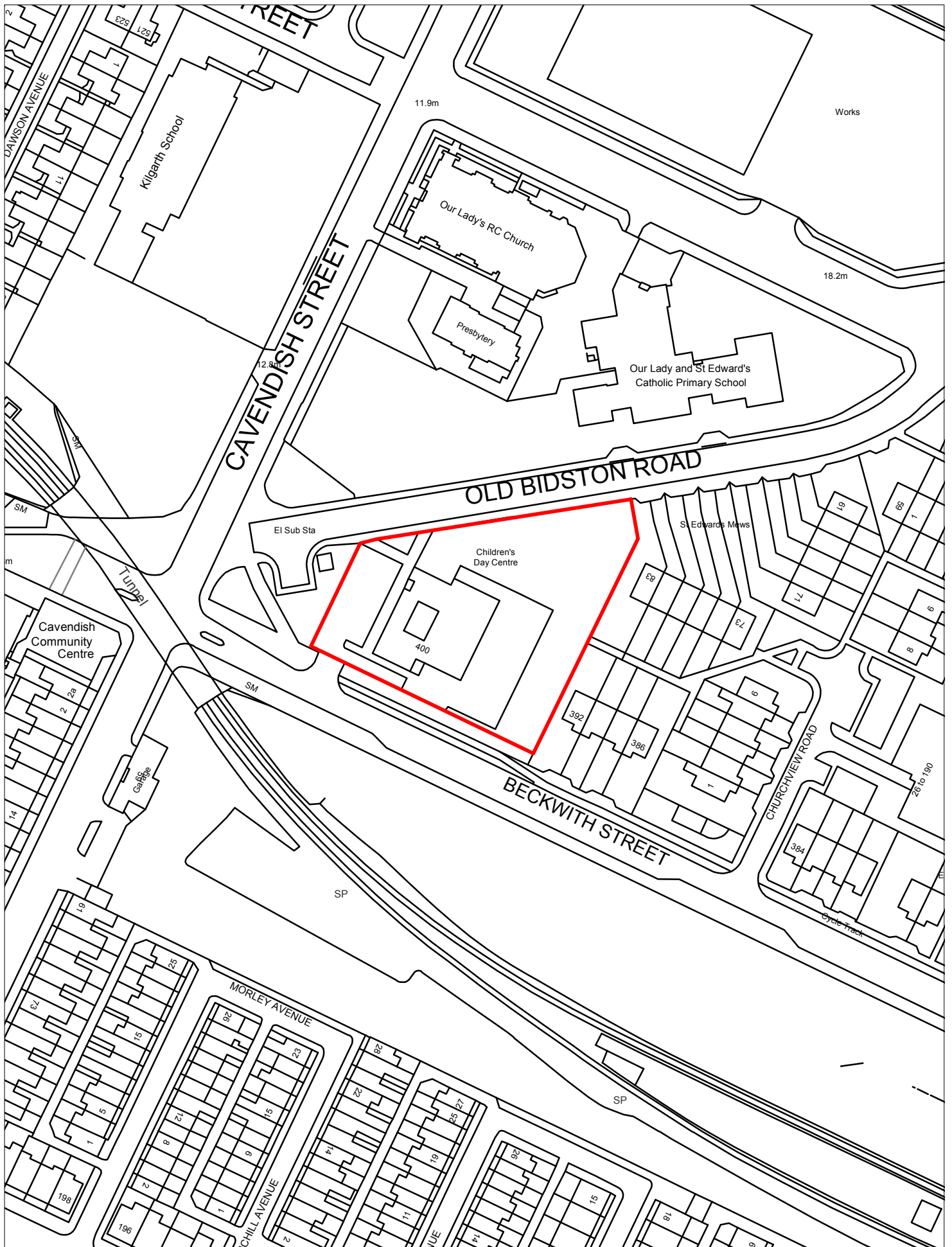
Scale 1:1250



1905-Land adjacent 39 Mark Rake, Bromborough-Bromborough

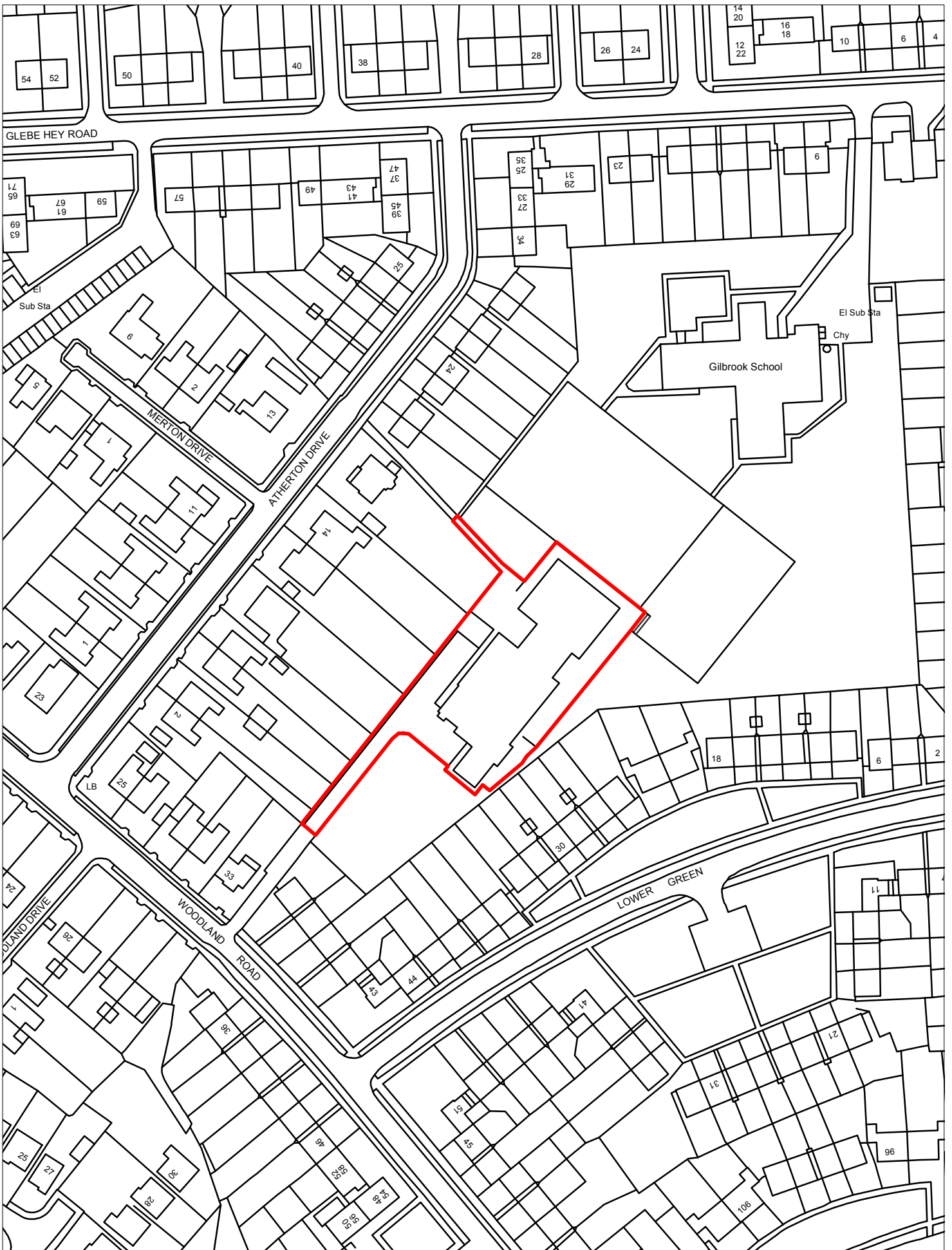
© Crown copyright and database rights 2016 Ordnance Survey 100019803

Scale 1:1250



1907- Former Beckwith Family Centre, Beckwith Street, Birkenhead - Bidston and St James

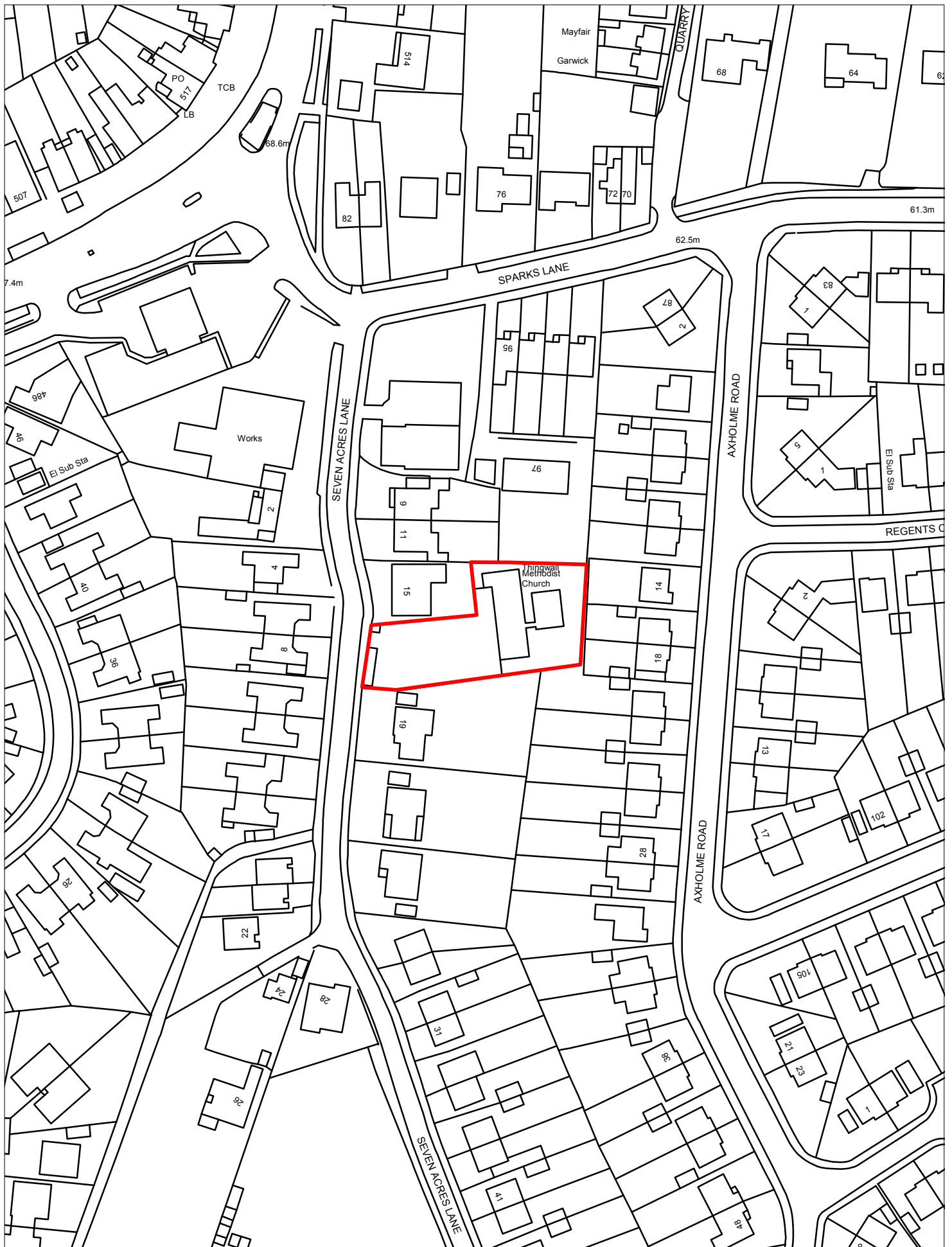




1908- Former Arrowe Hill School, Woodland Road, Woodchurch - Upton

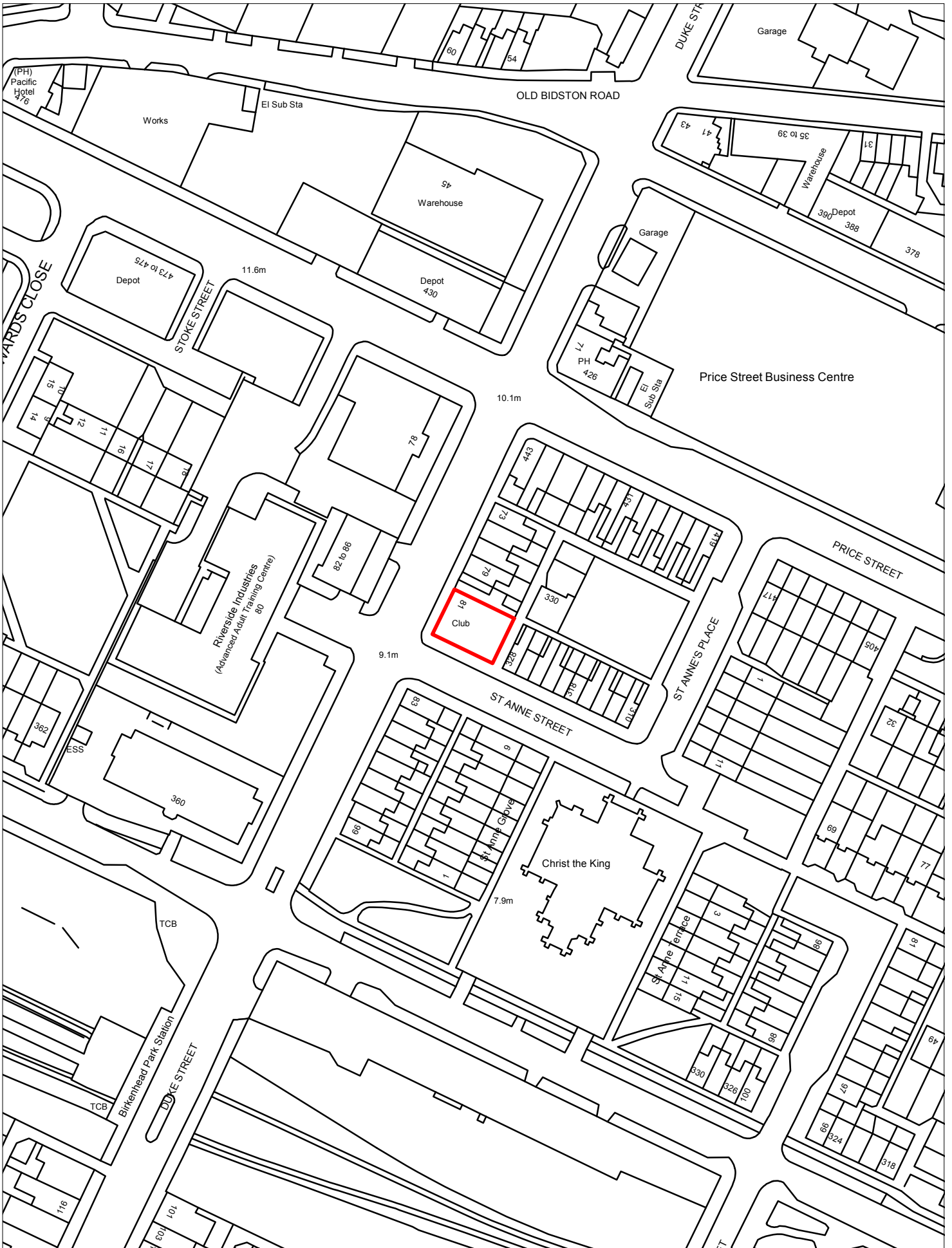
© Crown copyright and database rights 2016 Ordnance Survey 100019803

Scale 1:1250

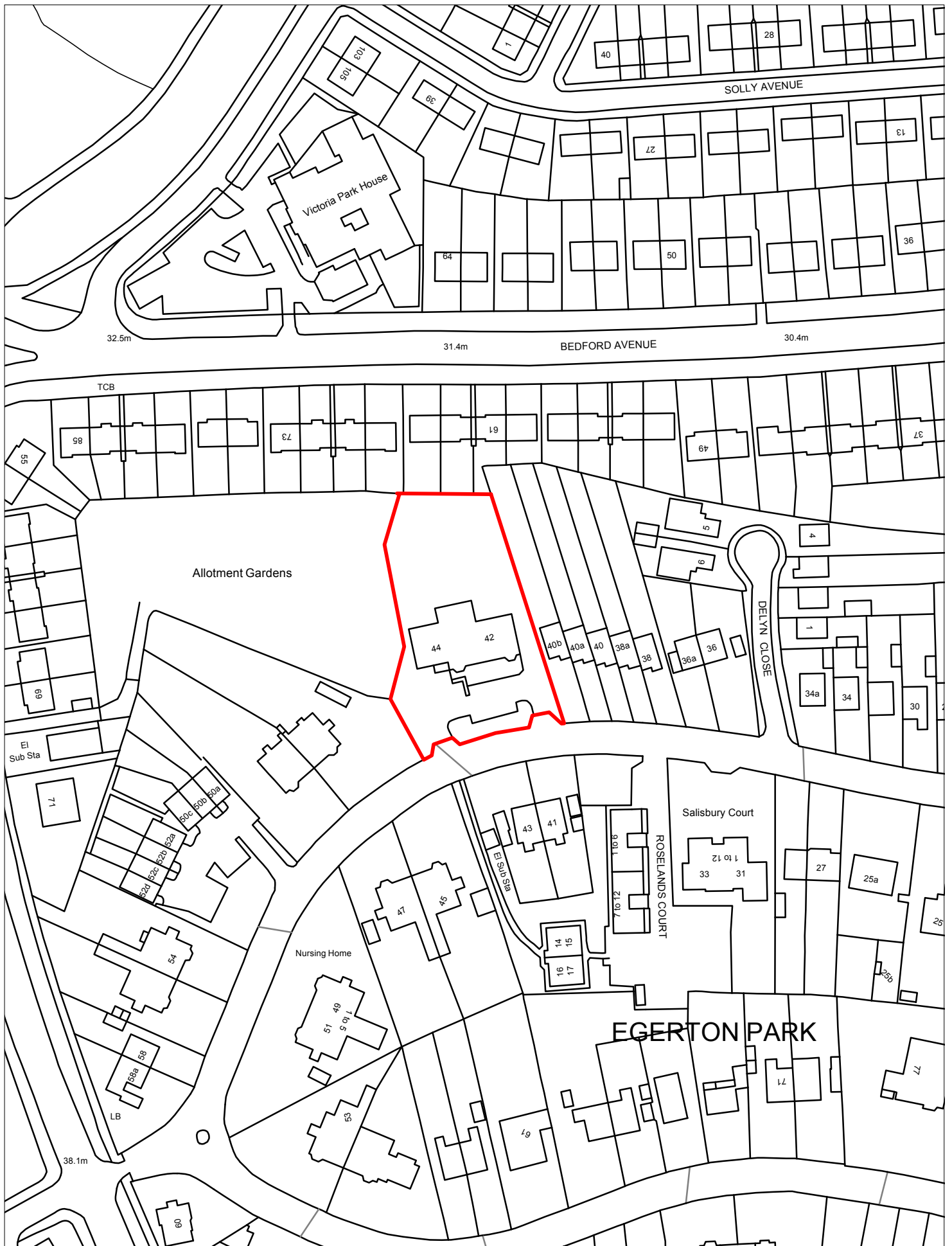


1909- Thingwall Methodist Church, Seven Acres Lane, Thingwall - Pensby and Thingwall





1911- Former Club, Corner of St Anne Street and Duke Street, Birkenhead - Bidston and St James



1922- 42-44 Egerton Park, Rock Ferry - Rock Ferry

© Crown copyright and database rights 2016 Ordnance Survey 100019803

Scale 1:1250