

1661-Land at Old Chester Road/Holt Road, Tramere-Rock Ferry

© Crown copyright and database rights 2016 Ordnance Survey 100019803

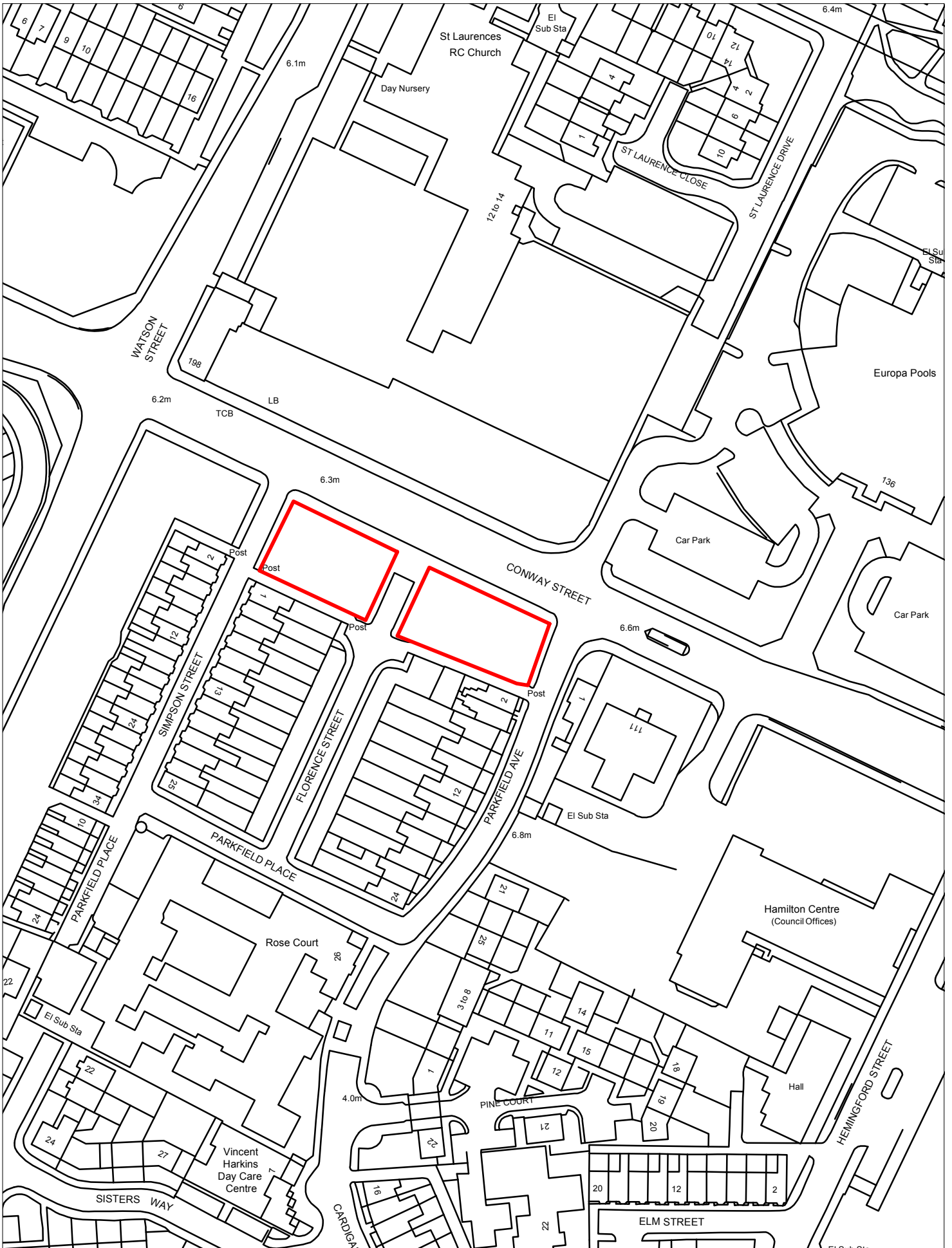
Scale 1:1250



1662-Land at Quarry Bank, Birkenhead and Tranmere

© Crown copyright and database rights 2016 Ordnance Survey 100019803

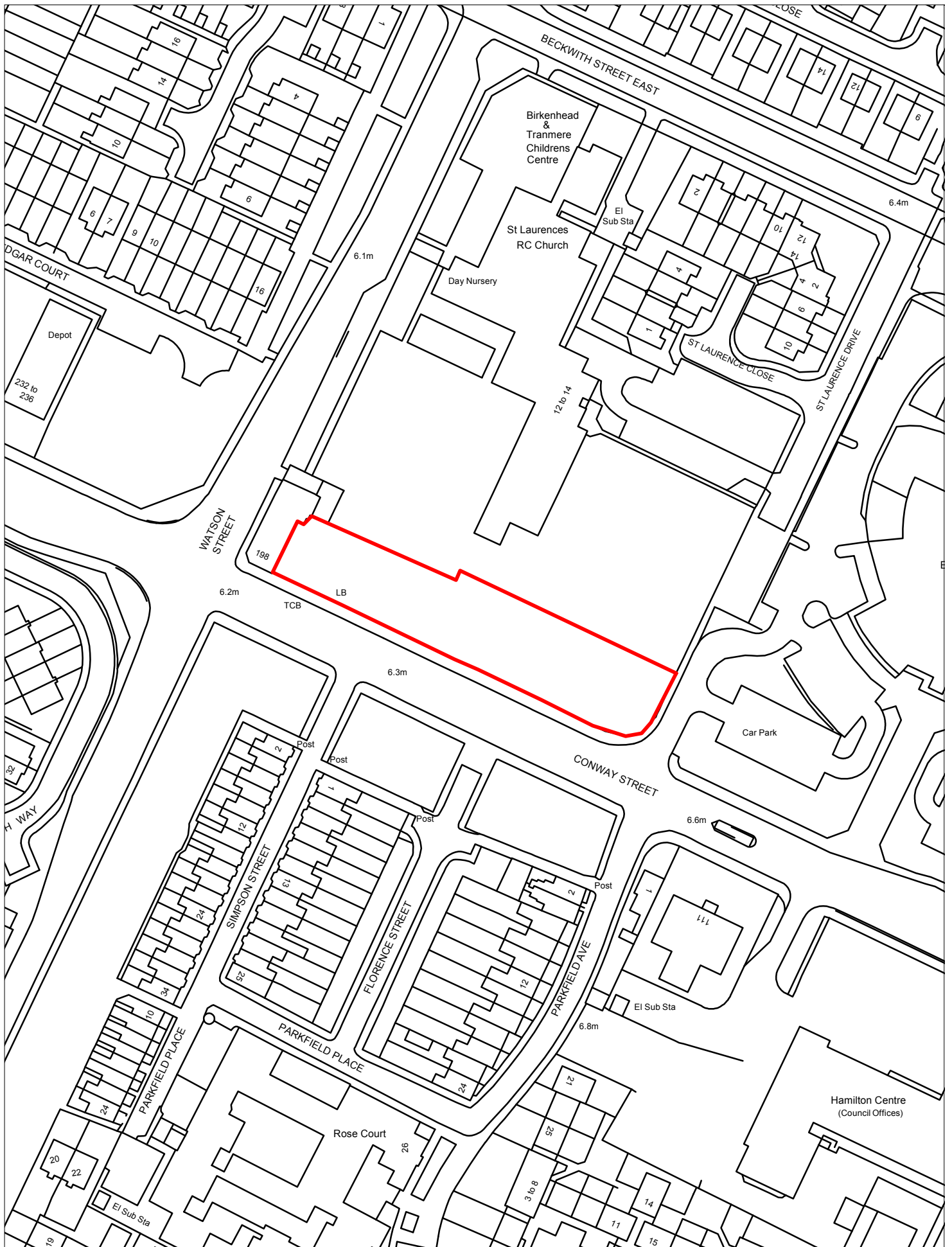
Scale 1:1250



1663-Land at Conway Street/Florence Street, Birkenhead-Birkenhead and Tranmere

© Crown copyright and database rights 2016 Ordnance Survey 100019803

Scale 1:1250

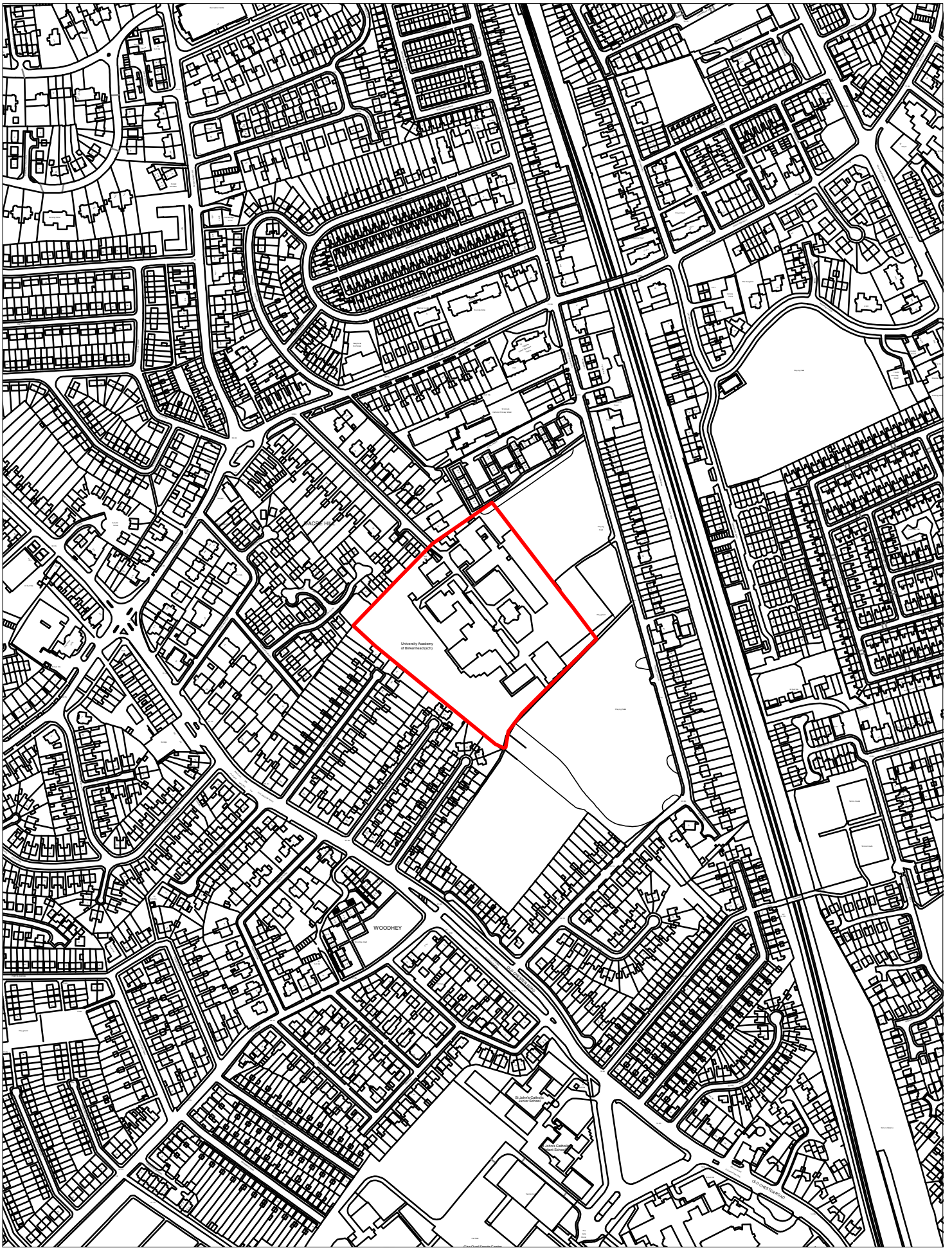


1664-Land at Conway Street/Park Street, Birkenhead-Birkenhead and Tranmere

© Crown copyright and database rights 2016 Ordnance Survey 100019803

Scale 1:1250



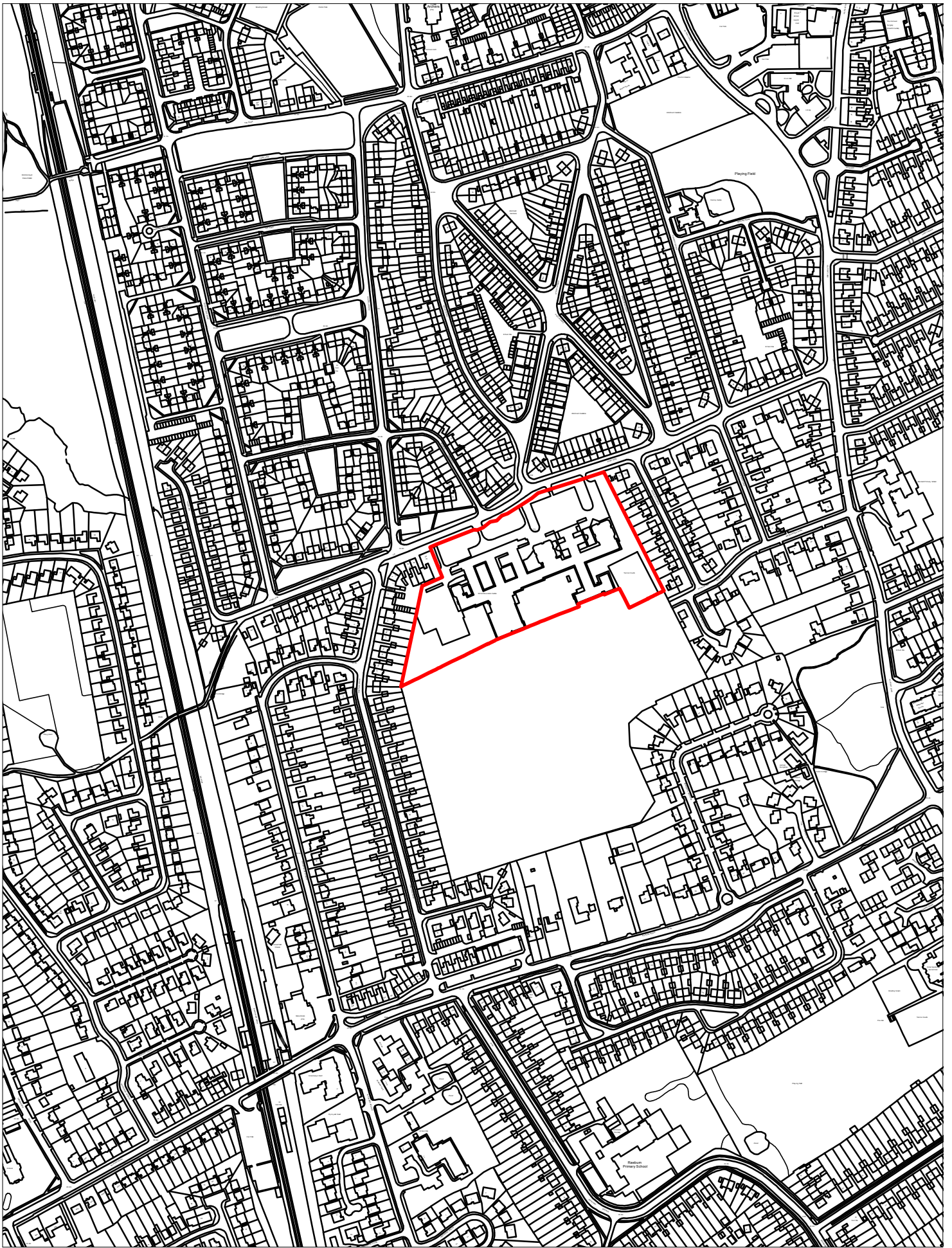


1665-Former Rock Ferry High School (Site 2), Highfield South, Rock Ferry-Rock Ferry

© Crown copyright and database rights 2016 Ordnance Survey 100019803

Scale 1:5000

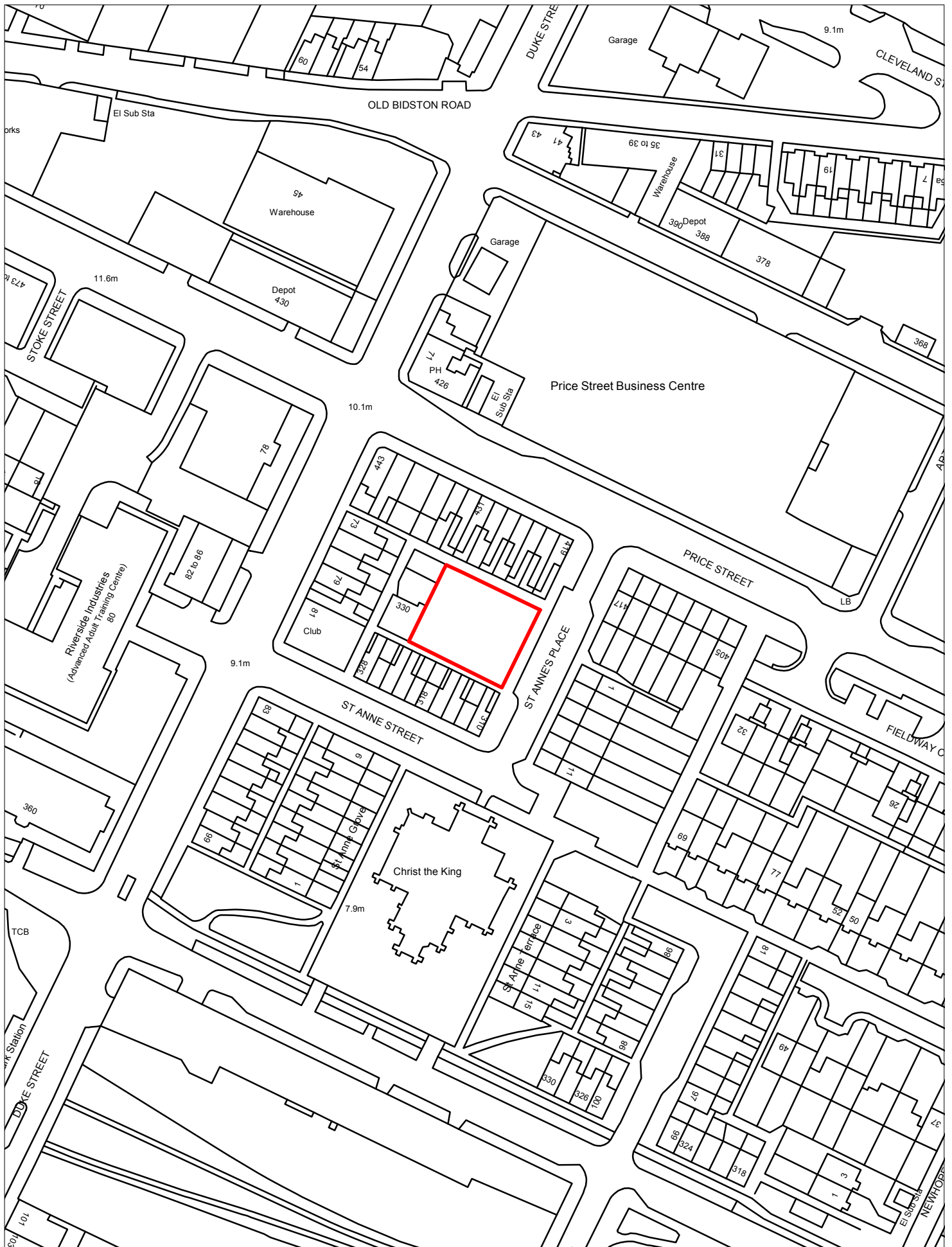




1666-Former Acre Lane Centre (Site 2), Acre Lane,Bromborough-Eastham

© Crown copyright and database rights 2016 Ordnance Survey 100019803

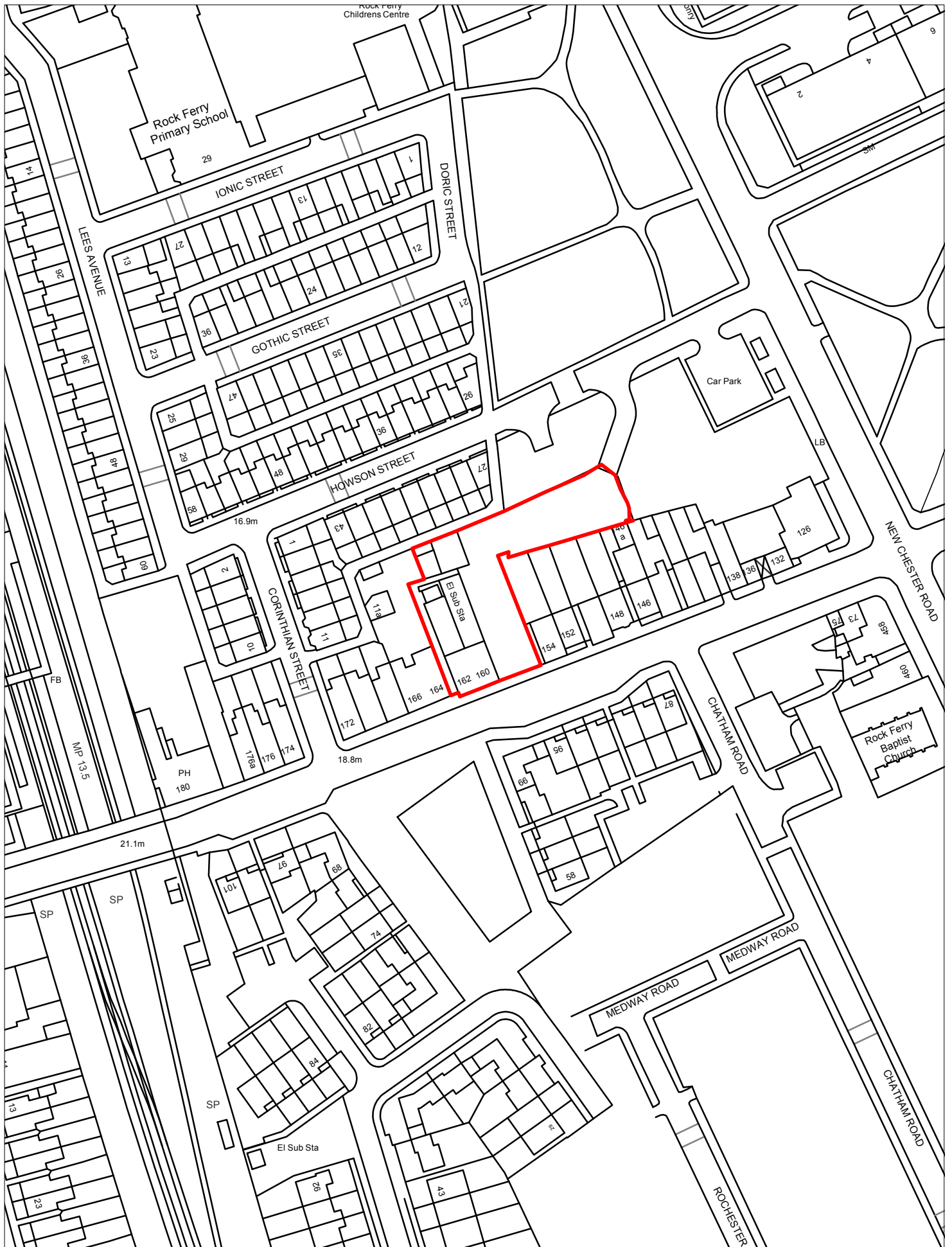
Scale 1:5000



1667-Former St Annes Institute, St Annes Place, Birkenhead-Bidston and St James

© Crown copyright and database rights 2016 Ordnance Survey 100019803

Scale 1:1250

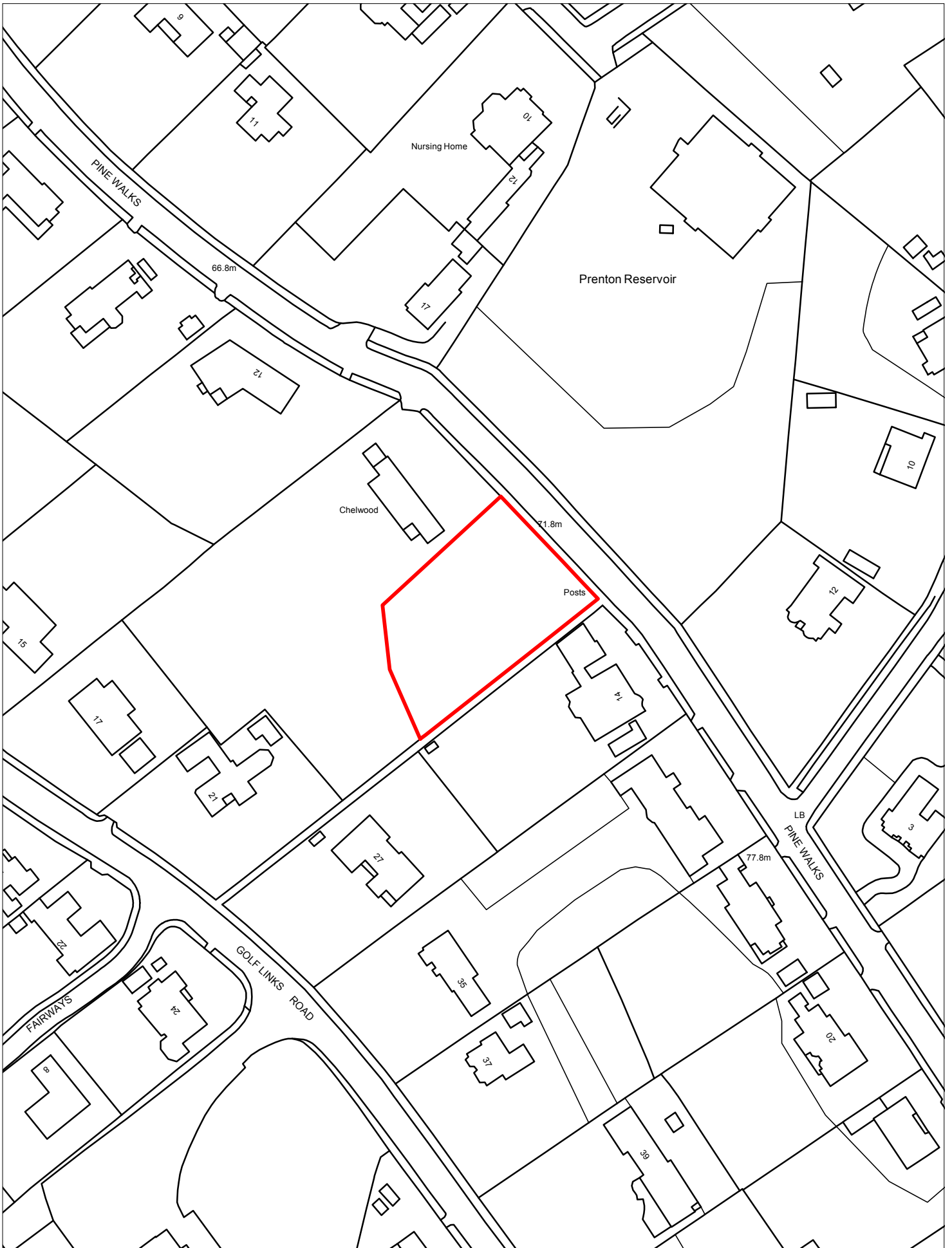


1671-156-162 Bedford Place, Rock Ferry-Rock Ferry

© Crown copyright and database rights 2016 Ordnance Survey 100019803

Scale 1:1250

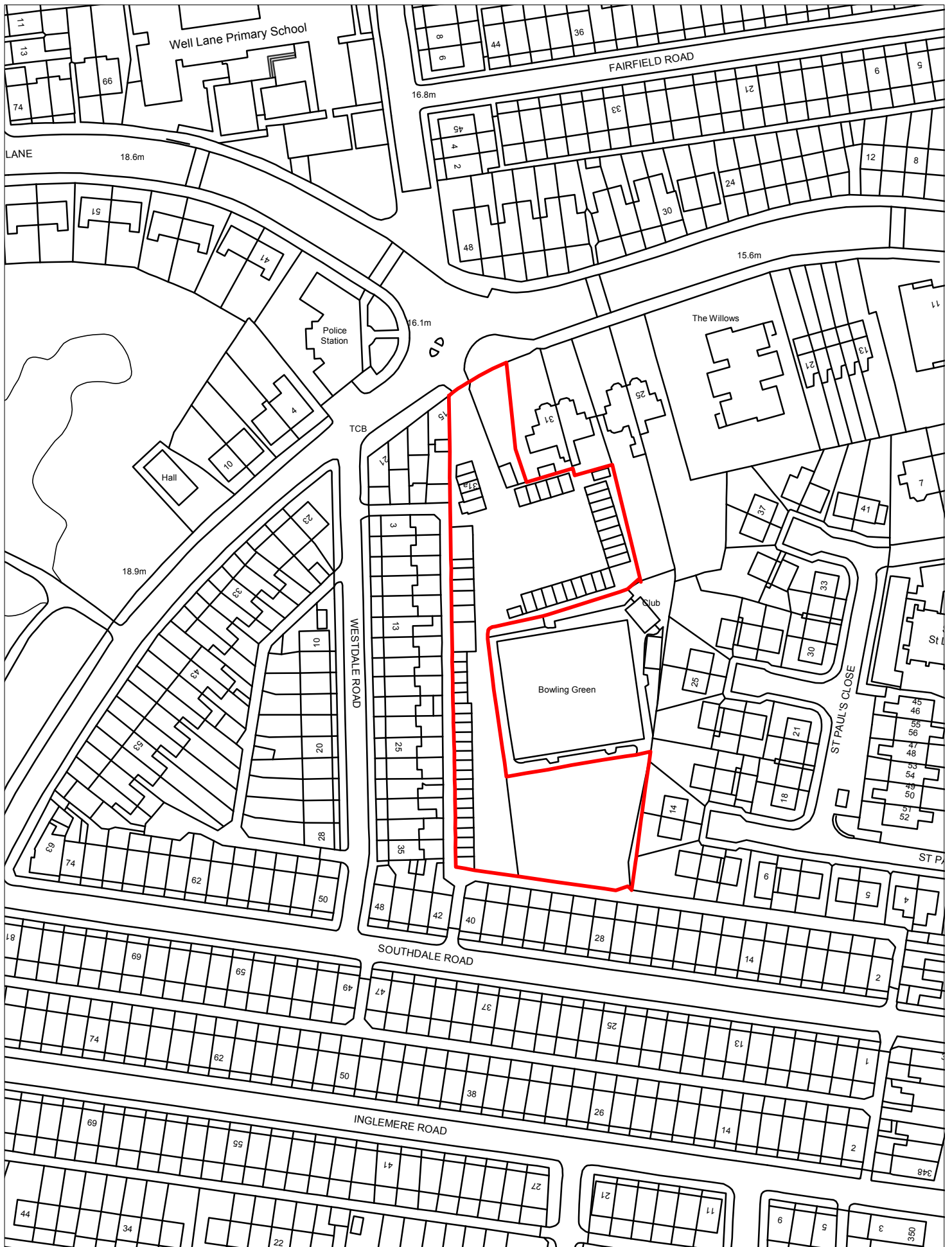




1672-Land Adjacent Chelwood, Pine Walks, Prenton-Prenton

© Crown copyright and database rights 2016 Ordnance Survey 100019803

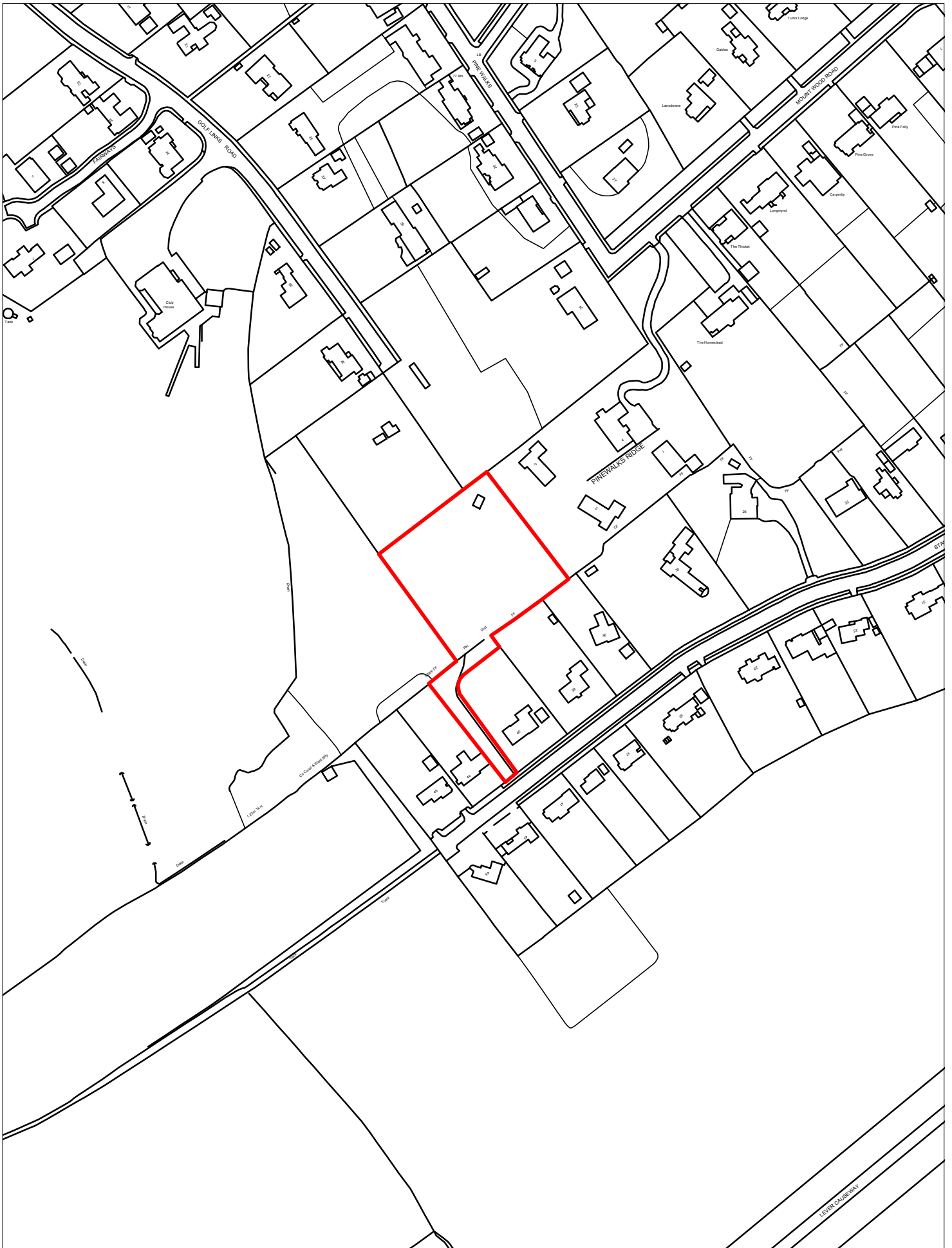
Scale 1:1250



1681-Land Adjacent and to Rear of 31 Well Lane, Rock Ferry-Rock Ferry

© Crown copyright and database rights 2016 Ordnance Survey 100019803

Scale 1:1250

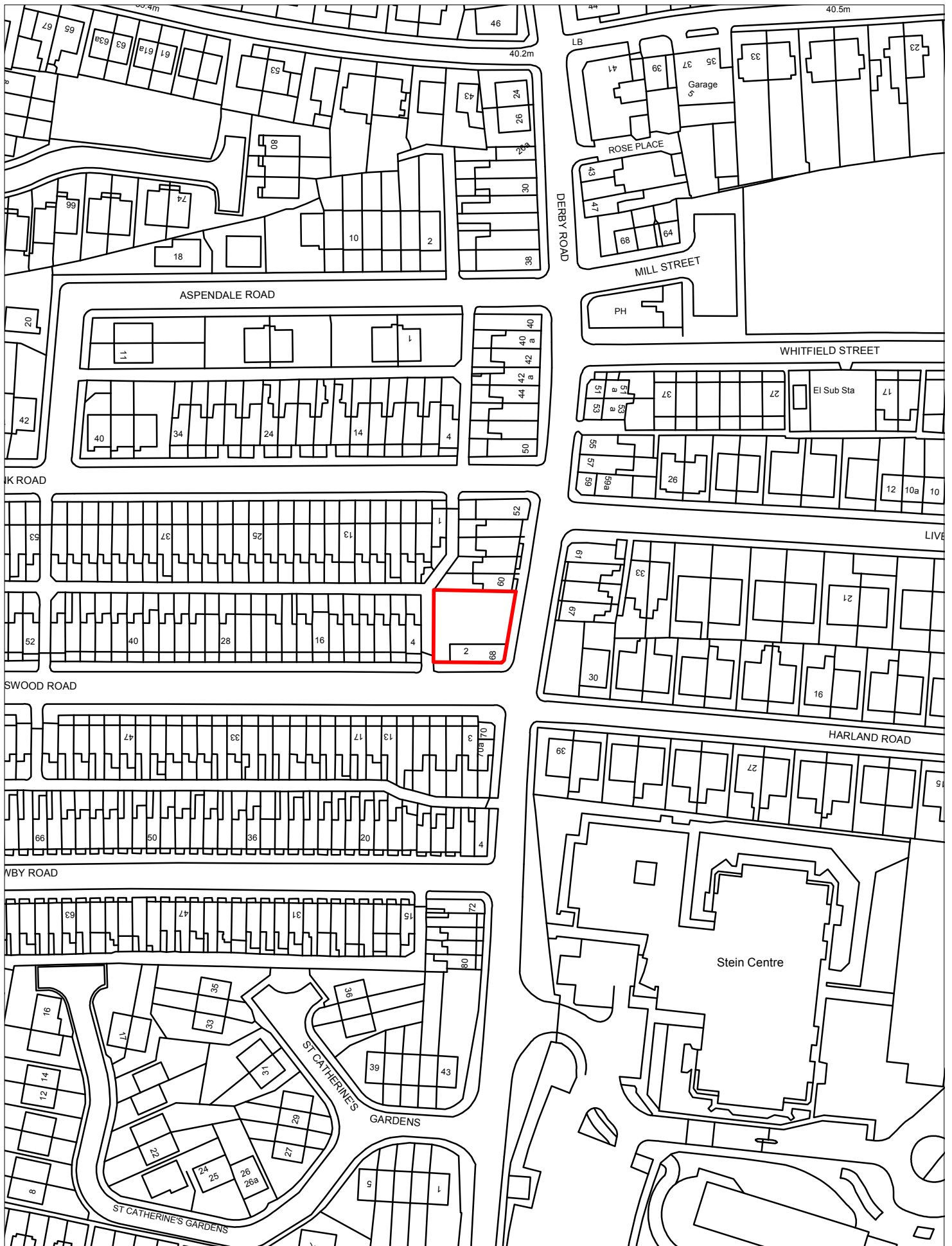


1685-Land at Rear of 38-40 Stanley Avenue, Prenton-Prenton

© Crown copyright and database rights 2016 Ordnance Survey 100019803

Scale 1:2500

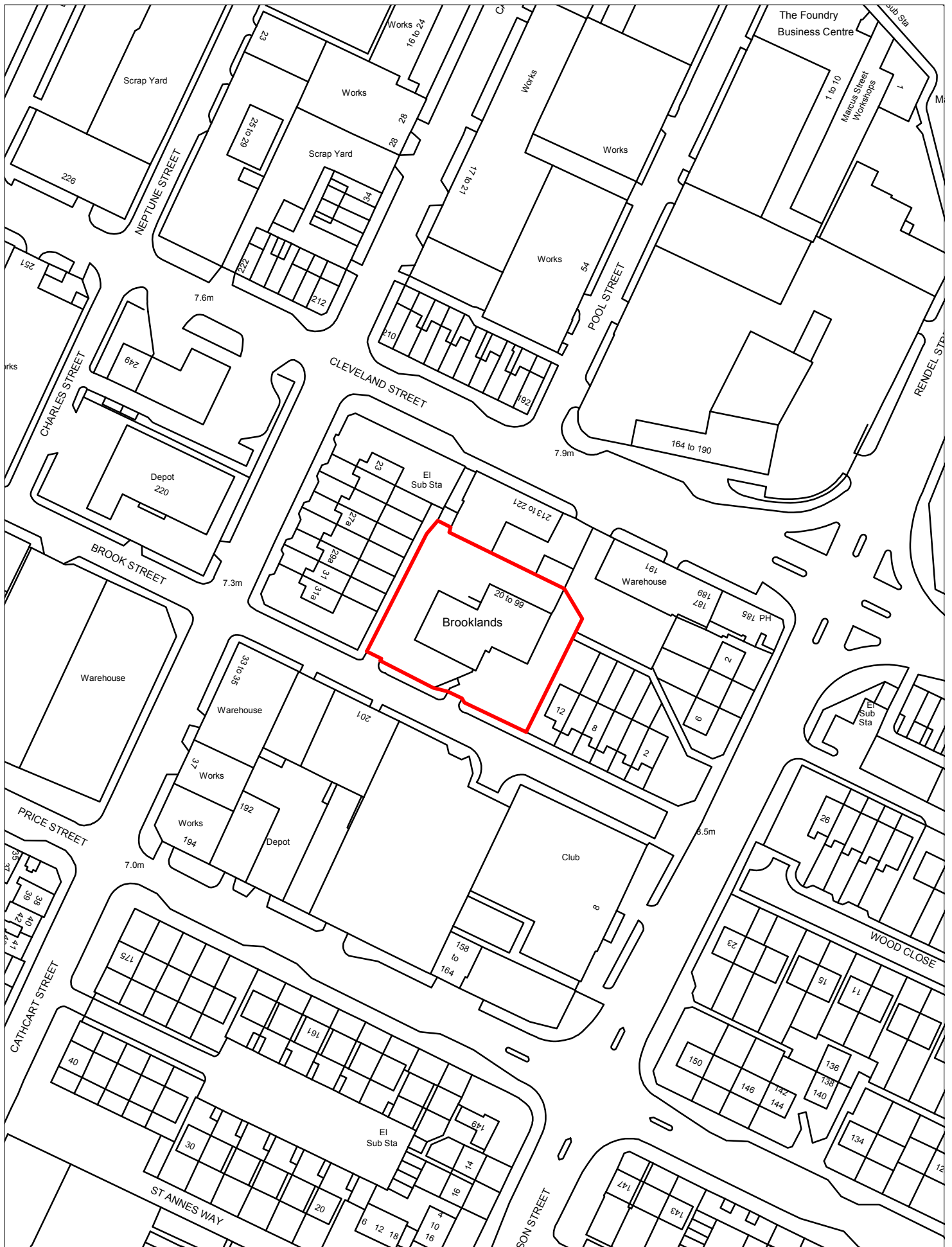




1686-Land Adjacent 68 Derby Road, Tranmere-Birkenhead and Tranmere

© Crown copyright and database rights 2016 Ordnance Survey 100019803

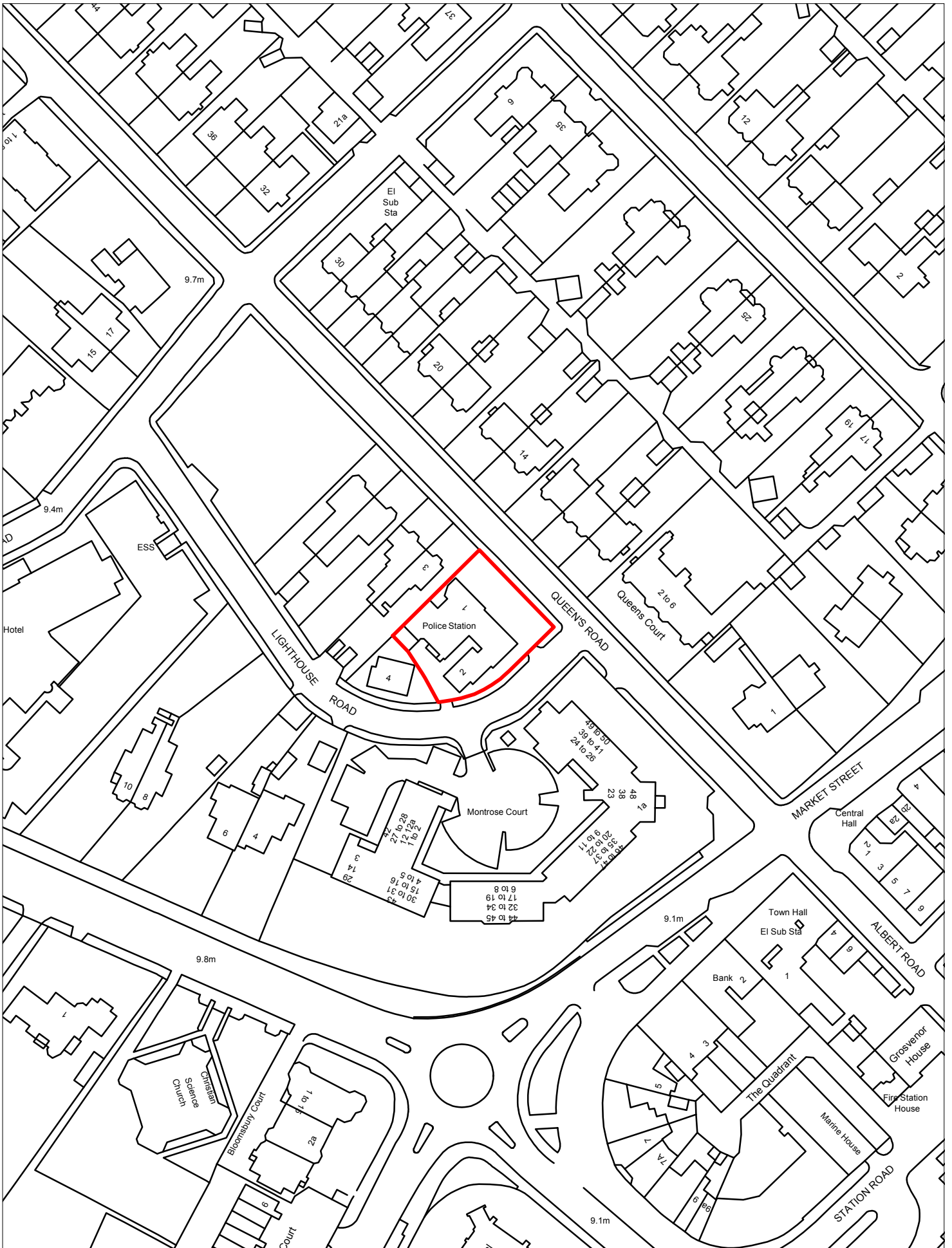
Scale 1:1250



1691-Brooklands, 20-99, Brook Street, Birkenhead-Bidston and St James

© Crown copyright and database rights 2016 Ordnance Survey 100019803

Scale 1:1250

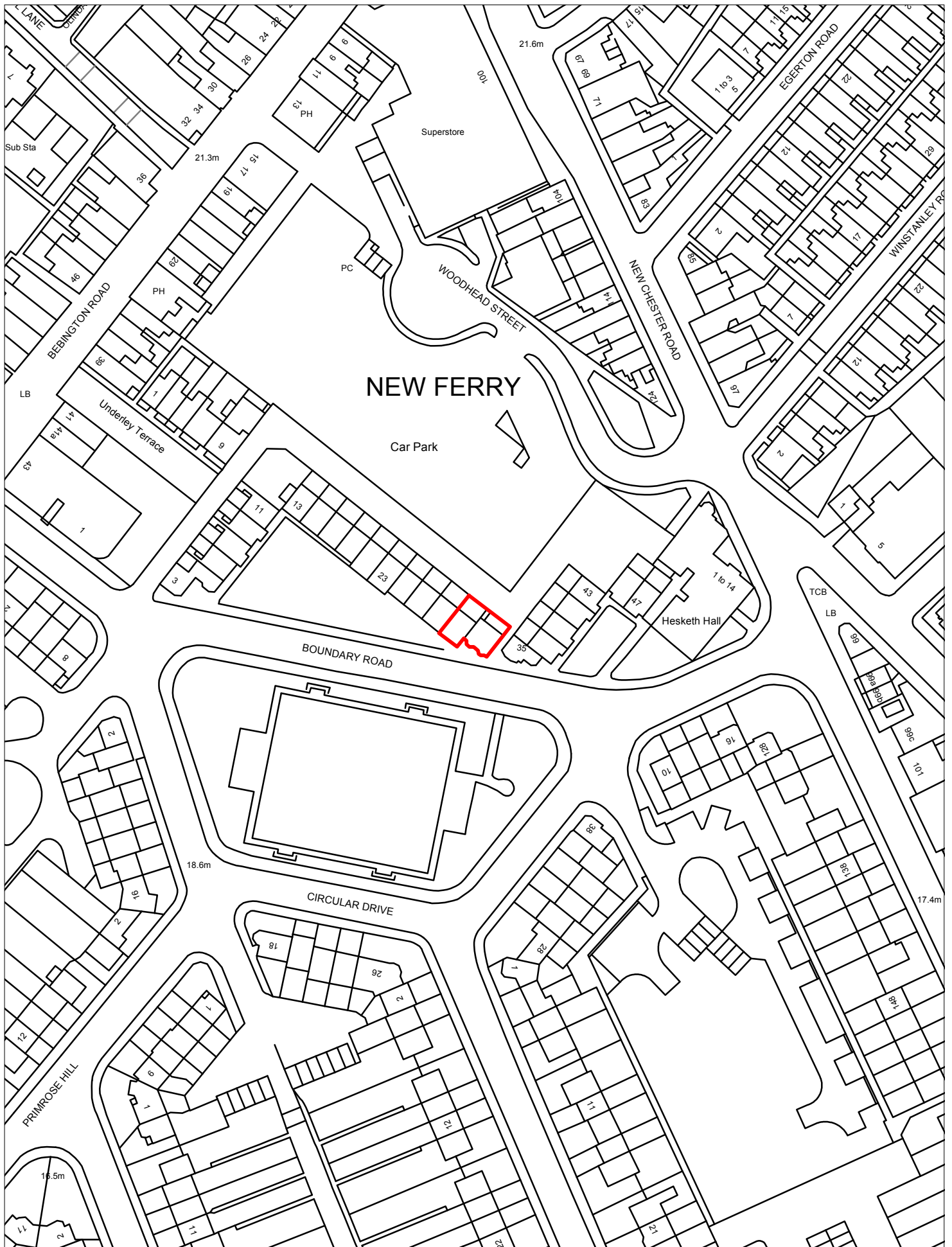


1691-Former Police Station, Queens Road, Hoylake-Hoylake and Meols

© Crown copyright and database rights 2016 Ordnance Survey 100019803

Scale 1:1250

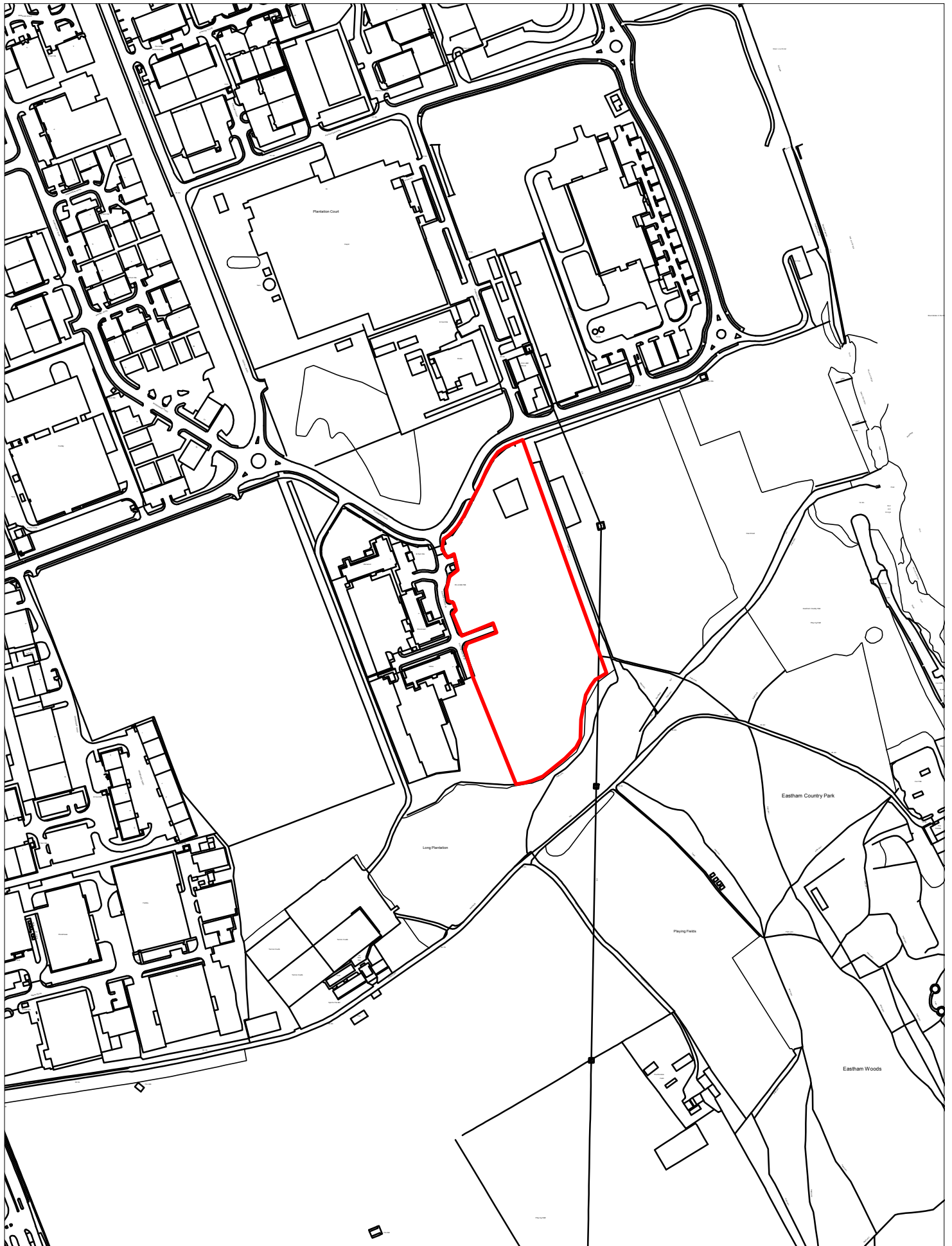




1706-31-35 Boundary Road, Port Sunlight-Bromborough

© Crown copyright and database rights 2016 Ordnance Survey 100019803

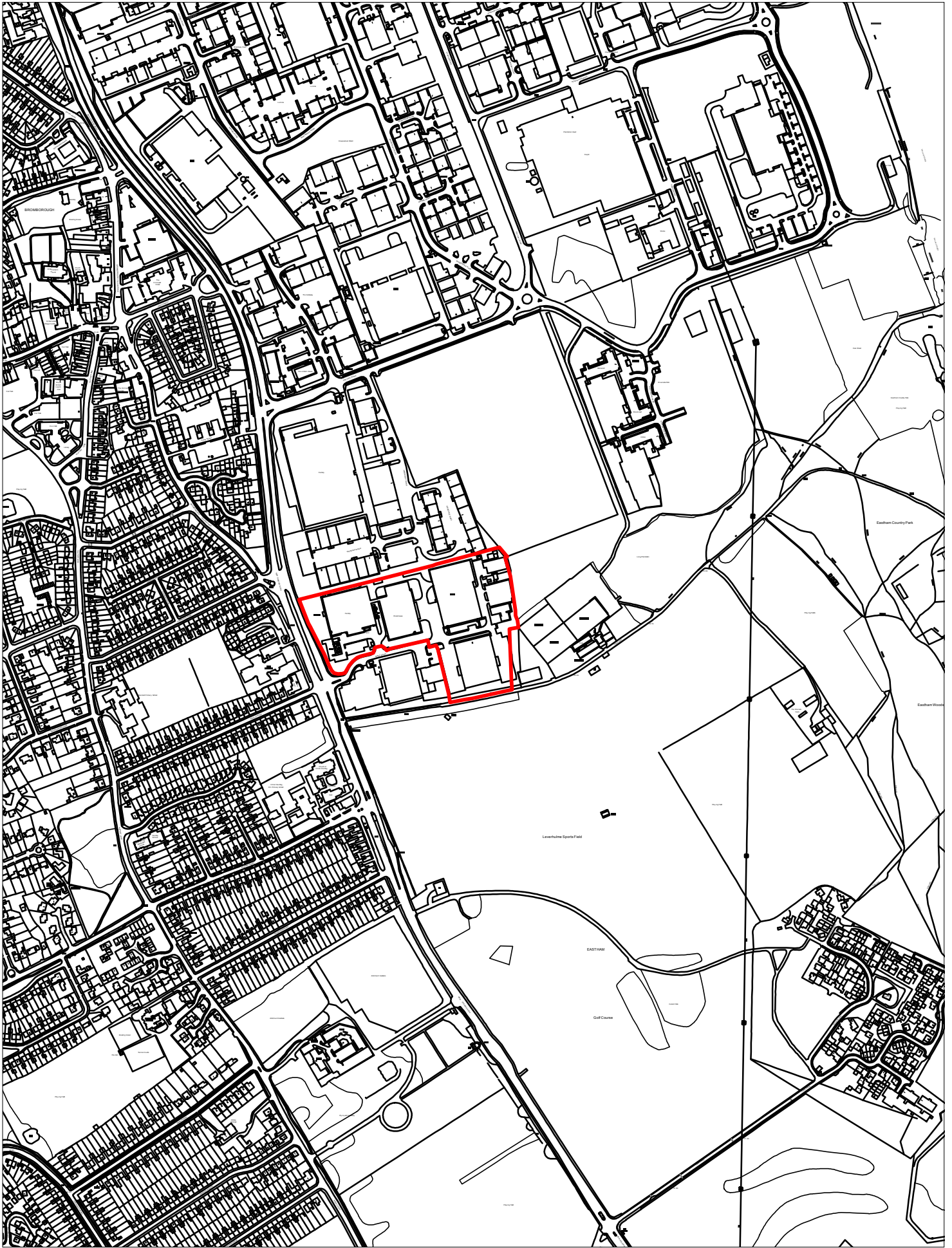
Scale 1:1250



1719-Land at Riverside Park, Southwood Drive, Bromborough-Bromborough

© Crown copyright and database rights 2016 Ordnance Survey 100019803

Scale 1:5000

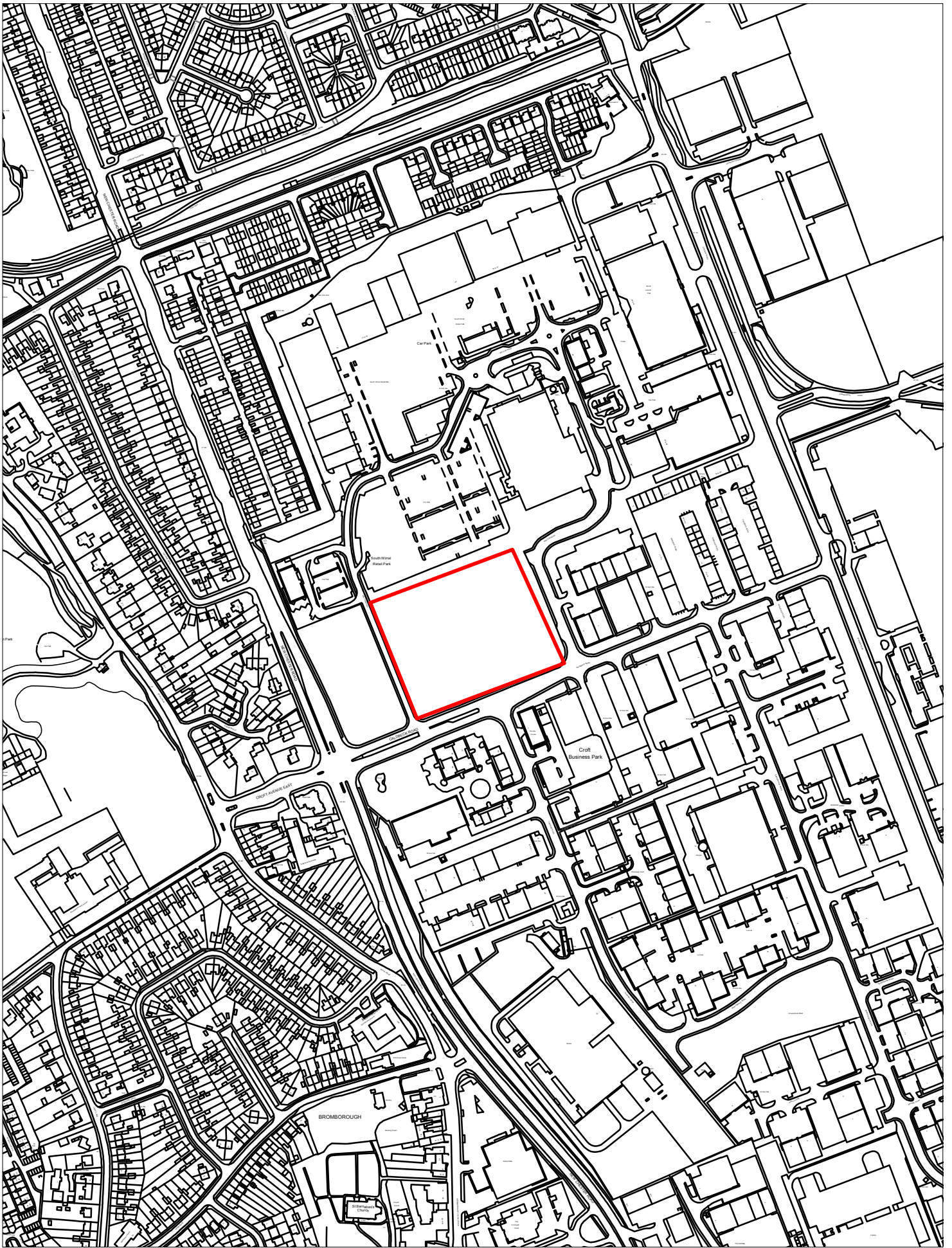


1722-Thermal Ceramics UK Ltd, Tebay Road, Bromborough-Eastham

© Crown copyright and database rights 2016 Ordnance Survey 100019803

Scale 1:7500

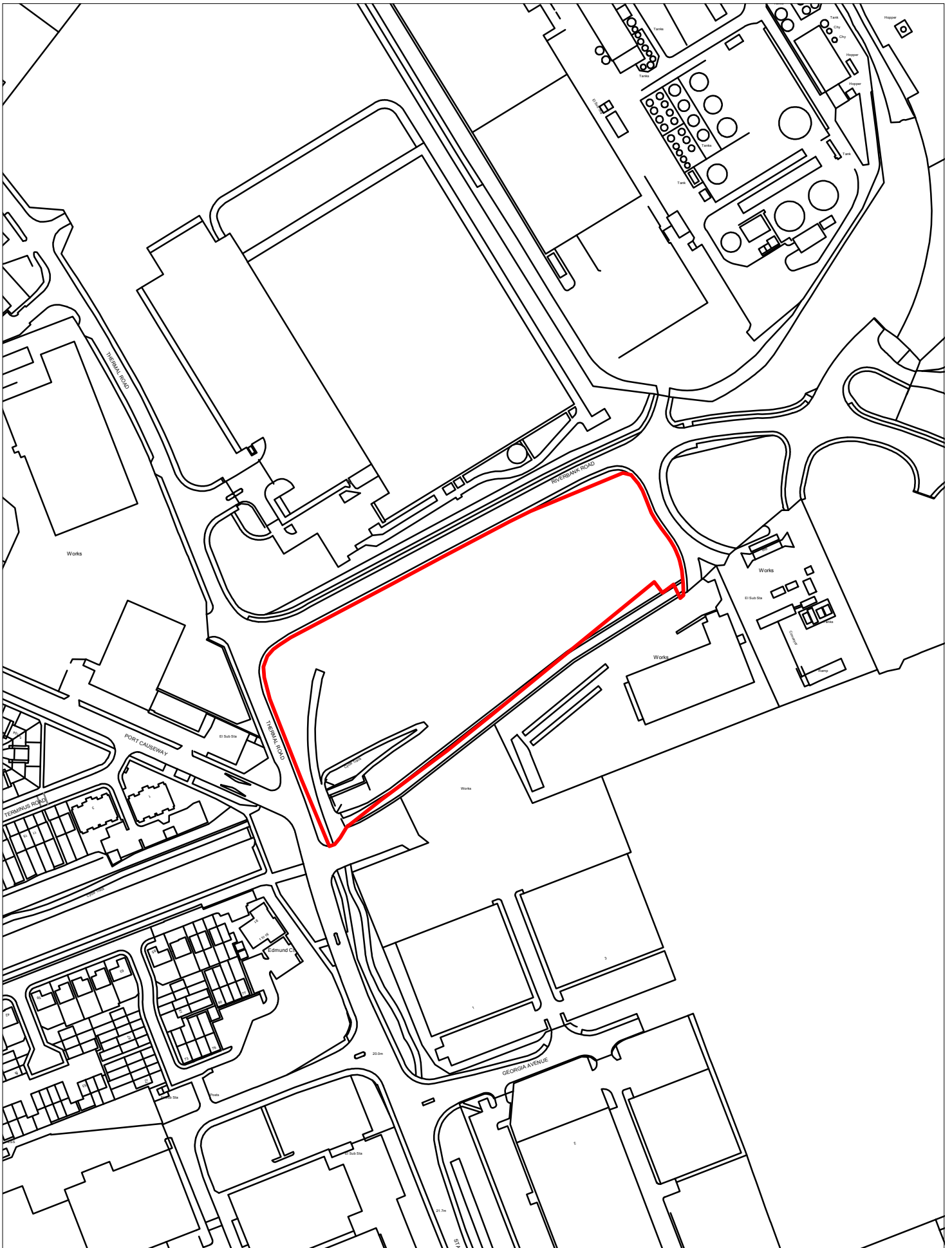




1724-Land at Croft Retail Park, Caldbeck Road, Bromborough-Bromborough

© Crown copyright and database rights 2016 Ordnance Survey 100019803

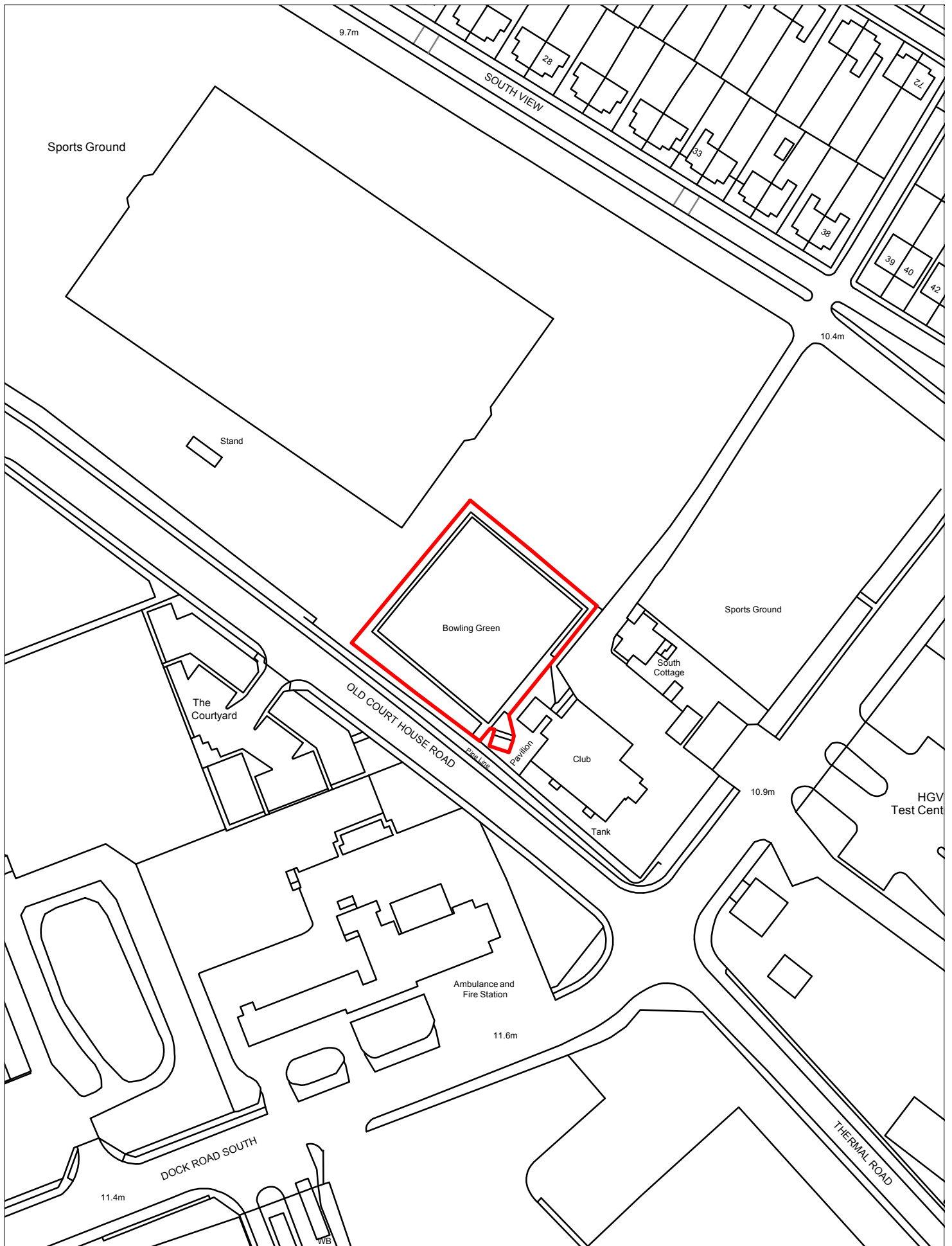
Scale 1:5000



1727-Land at Riverbank Road, Bromborough-Bromborough

© Crown copyright and database rights 2016 Ordnance Survey 100019803

Scale 1:2500

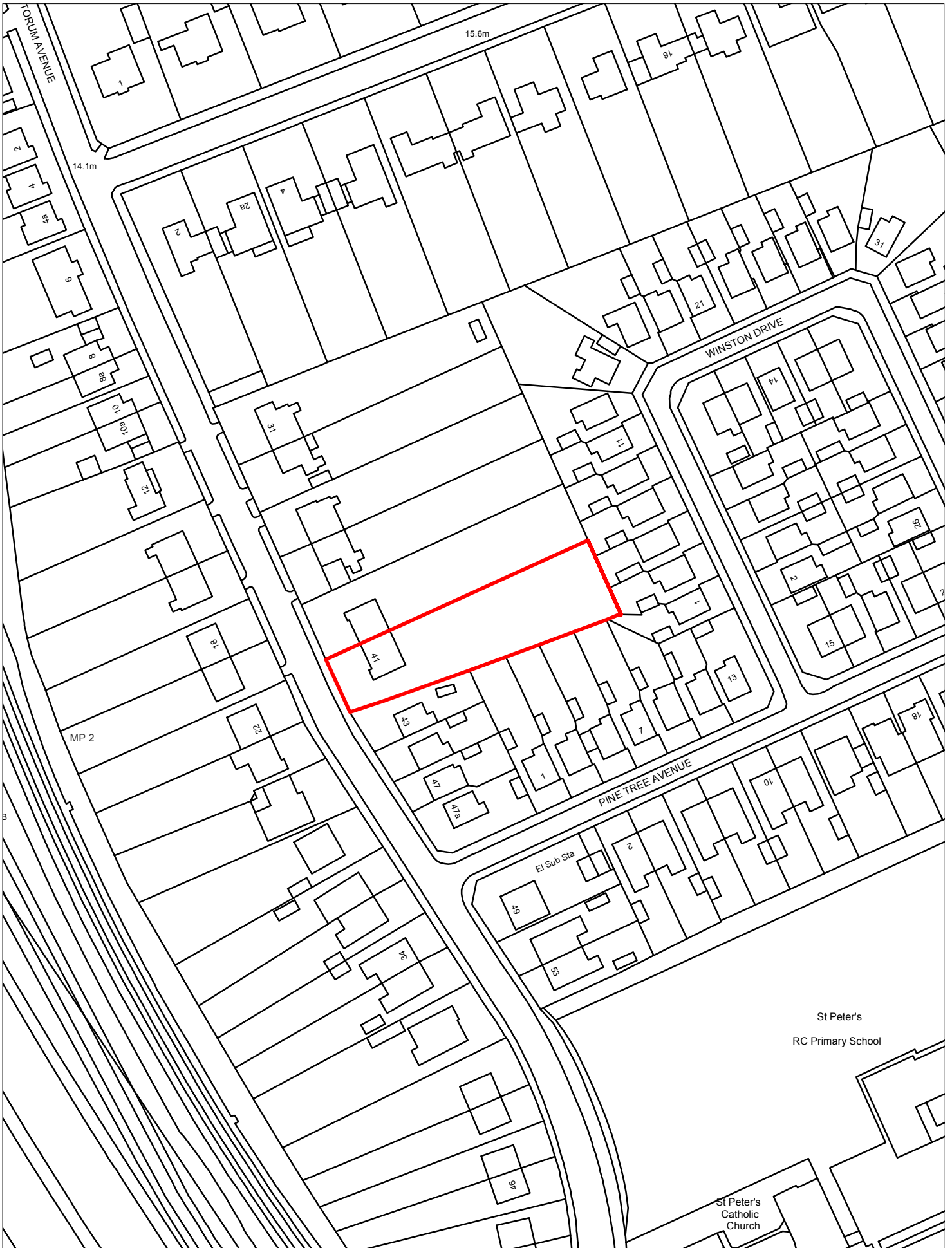


1729-Bowling Green, Old Court House Road, Bromborough-Bromborough

© Crown copyright and database rights 2016 Ordnance Survey 100019803

Scale 1:1250





1731-41 Noctorum Avenue, Noctorum-Claughton

© Crown copyright and database rights 2016 Ordnance Survey 100019803

Scale 1:1250



1733-Land Adjacent 37 Pipers Lane, Heswall-Heswall

© Crown copyright and database rights 2016 Ordnance Survey 100019803

Scale 1:1250

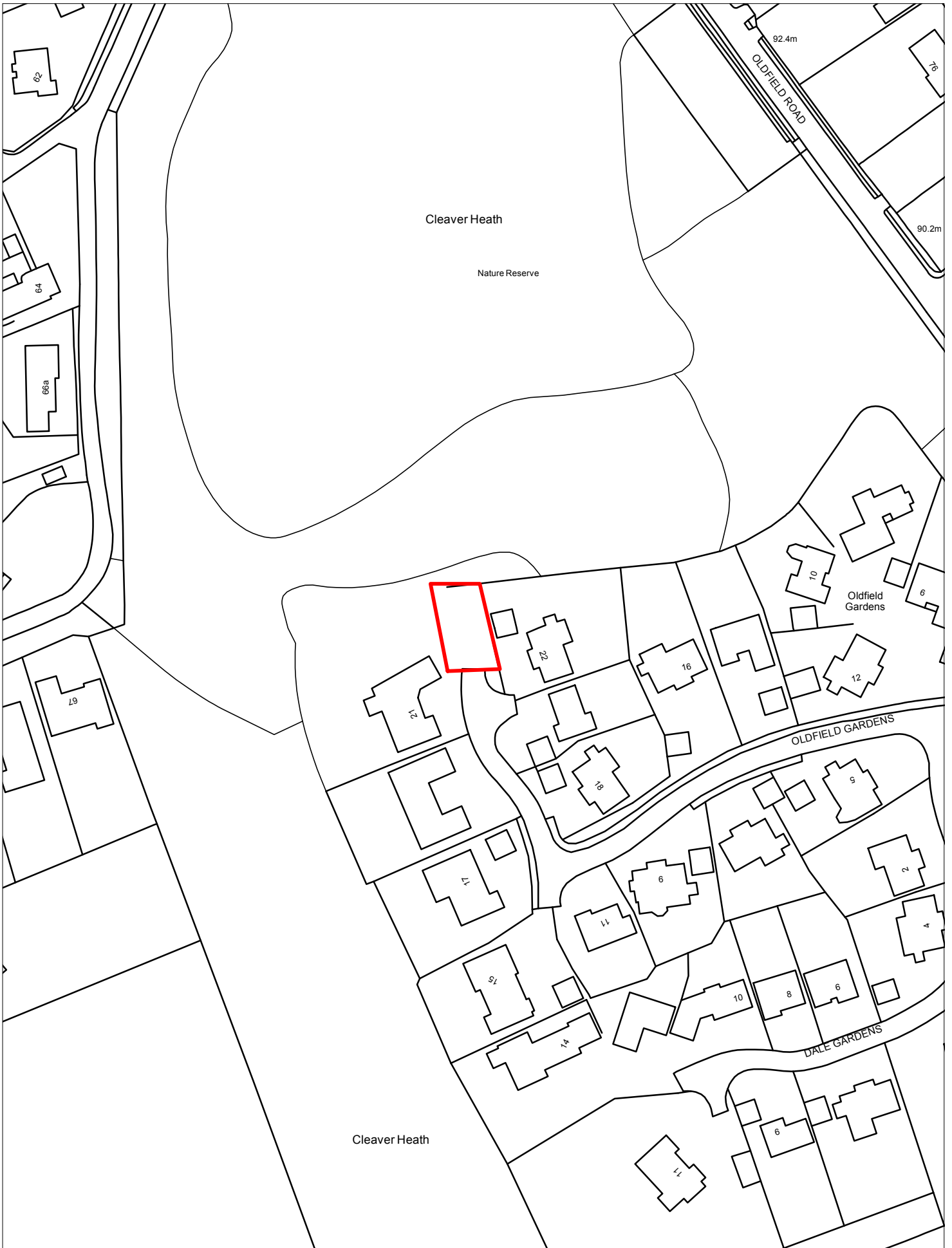


1738-25 Slaty Road, Oxted-Oxted

© Crown copyright and database rights 2016 Ordnance Survey 100019803

Scale 1:1250

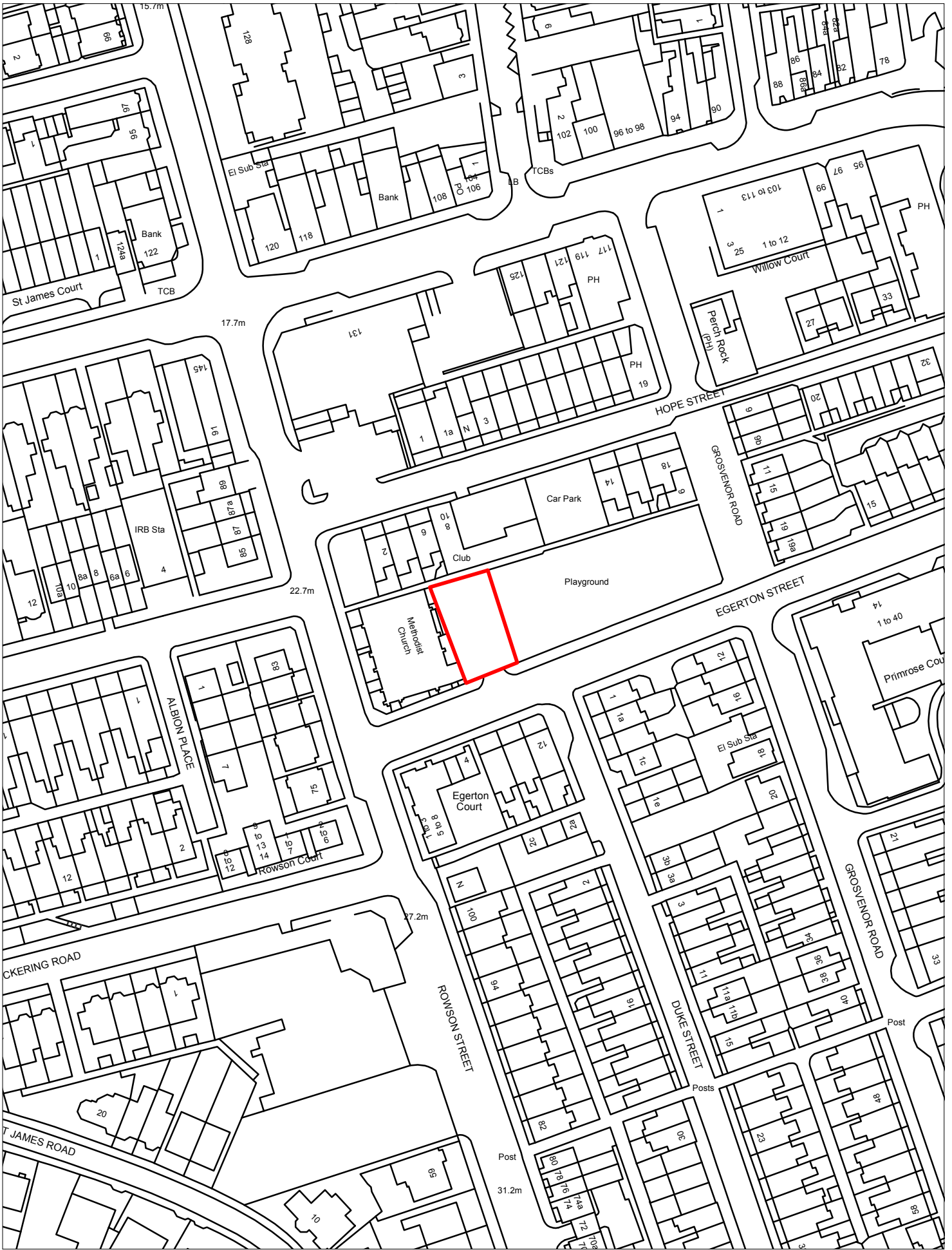




1740-Land Adjacent 22 Oldfield Gardens, Heswall-Heswall

© Crown copyright and database rights 2016 Ordnance Survey 100019803

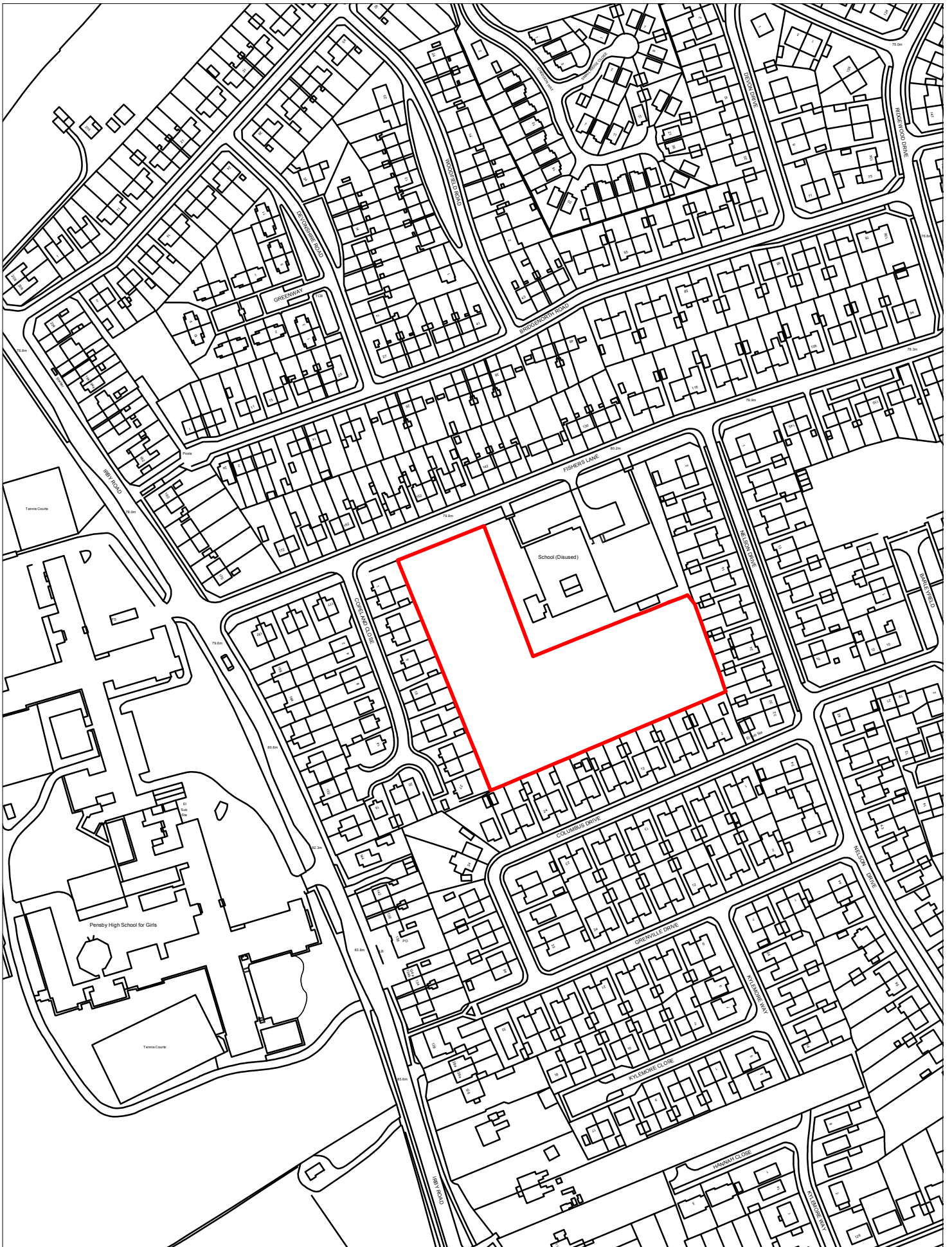
Scale 1:1250



1741-Car Park (2), Egerton Street, -New Brighton

© Crown copyright and database rights 2016 Ordnance Survey 100019803

Scale 1:1250

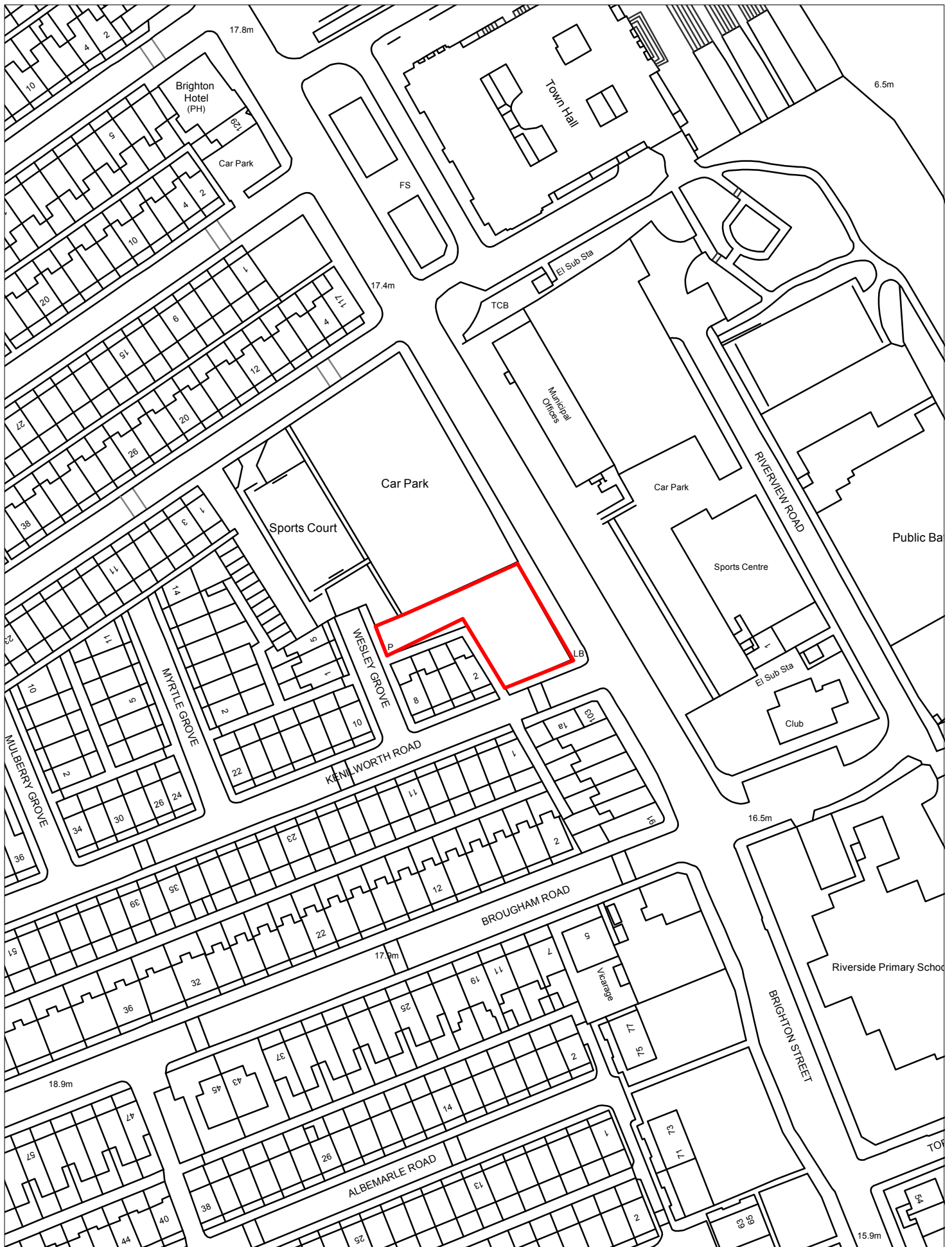


1742-Rear of Former Pensby Park Primary, Fishers Lane, Pensby-Pensby and Thingwall

© Crown copyright and database rights 2016 Ordnance Survey 100019803

Scale 1:2500

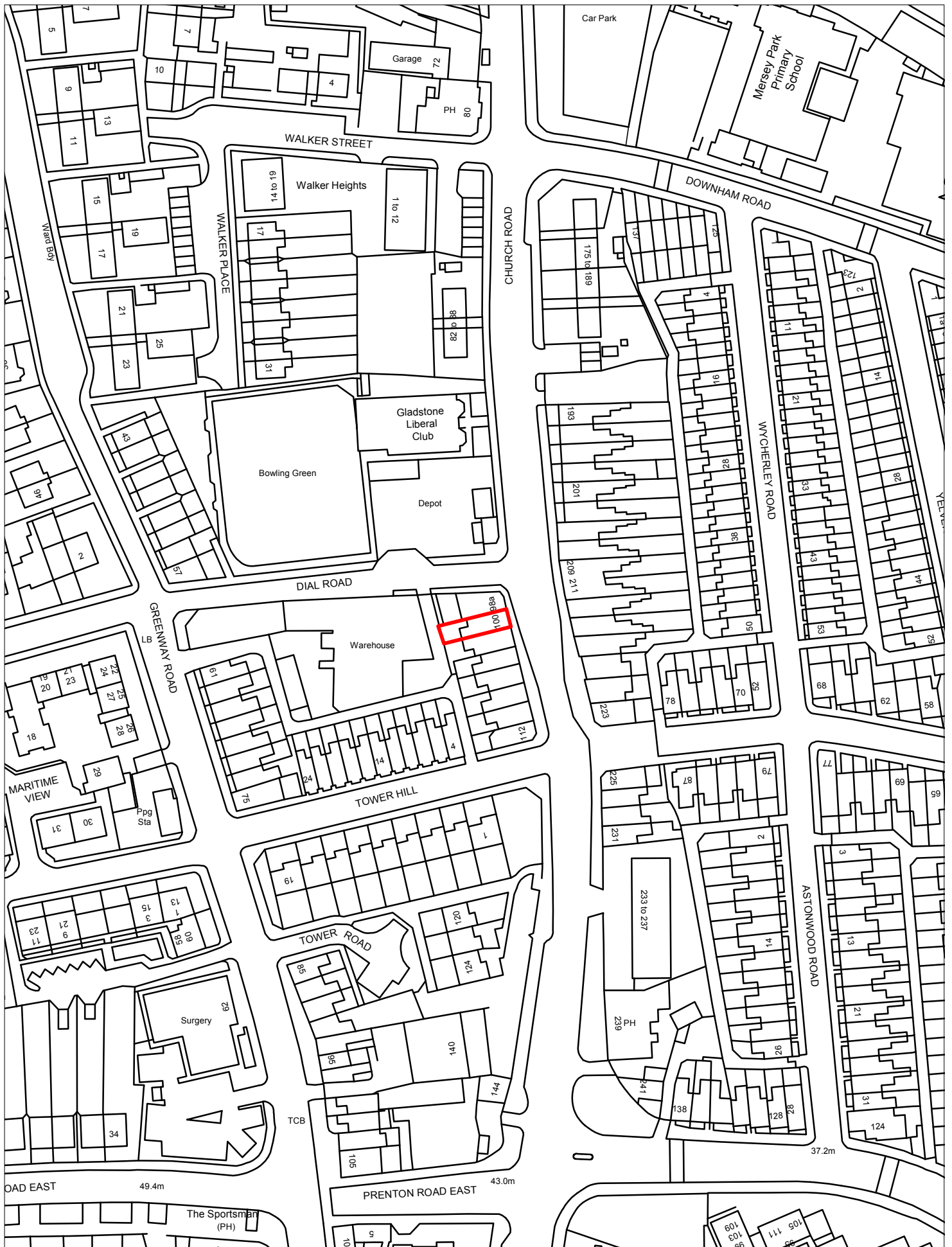




1744-Land at Kenilworth Road/Brighton Street, Seacombe-Seacombe

© Crown copyright and database rights 2016 Ordnance Survey 100019803

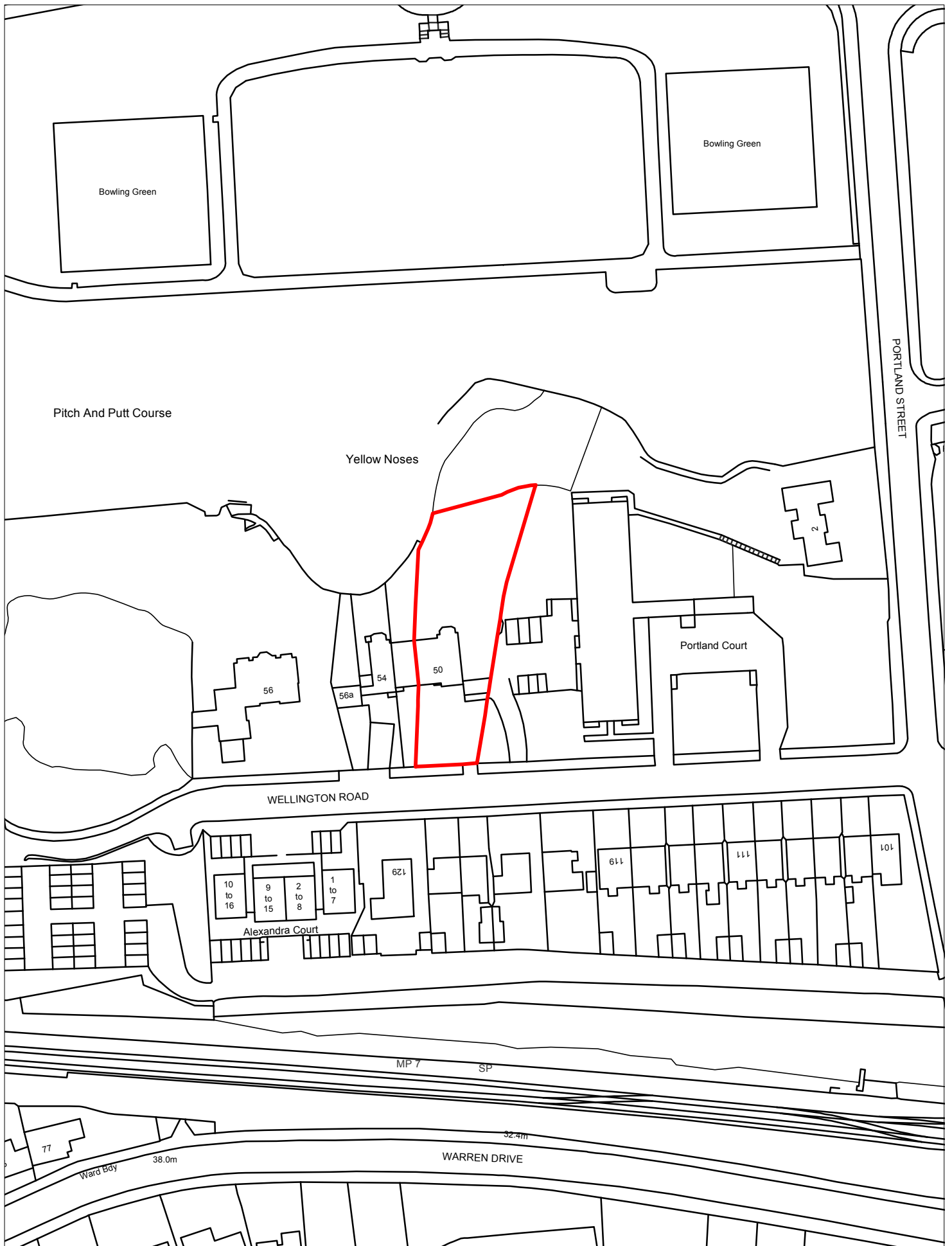
Scale 1:1250



1753-Vacant shop, 100, Church Road, Tranmere-Birkenhead and Tranmere

© Crown copyright and database rights 2016 Ordnance Survey 100019803

Scale 1:1250

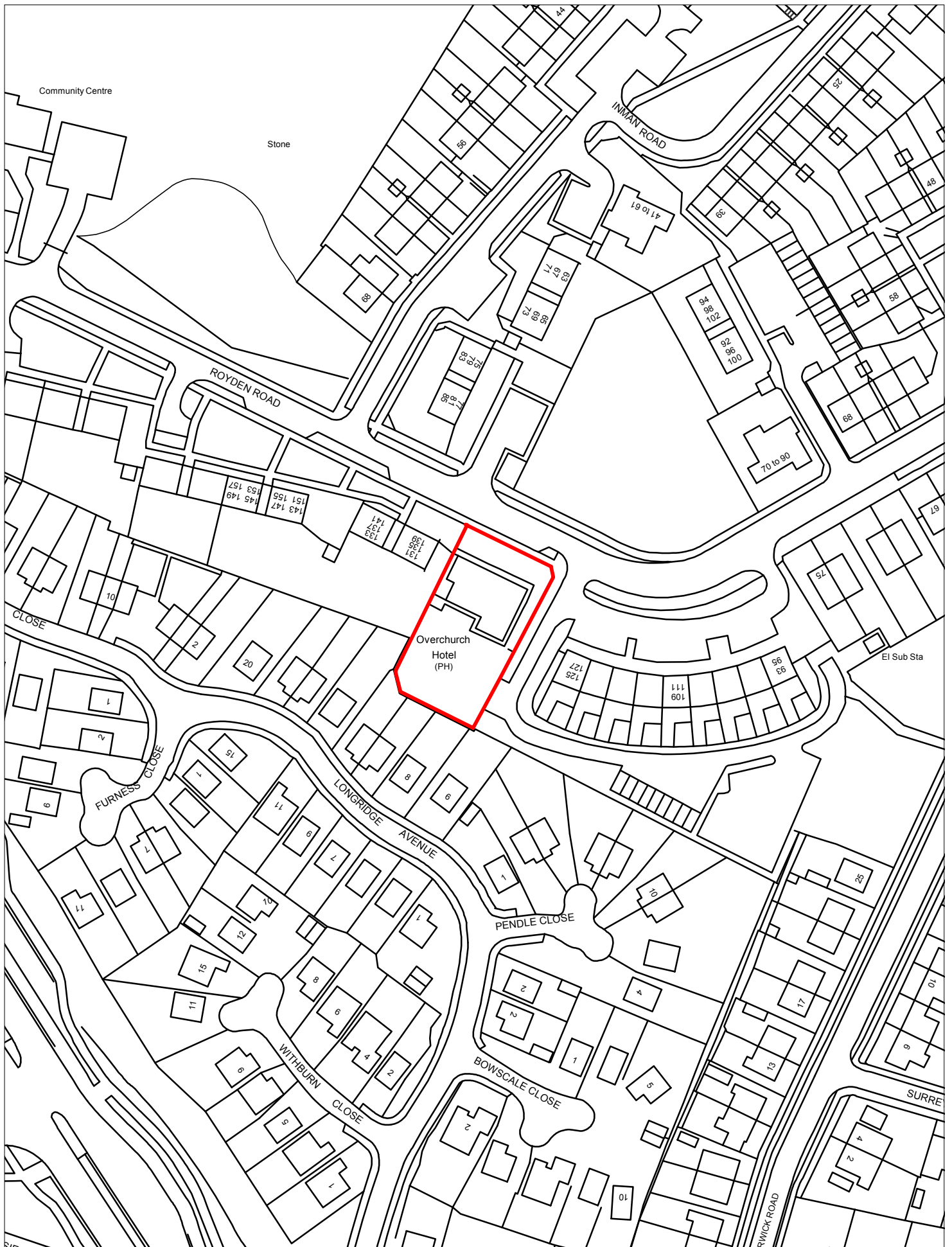


1754-50 Wellington Road, New Brighton-New Brighton

© Crown copyright and database rights 2016 Ordnance Survey 100019803

Scale 1:1250

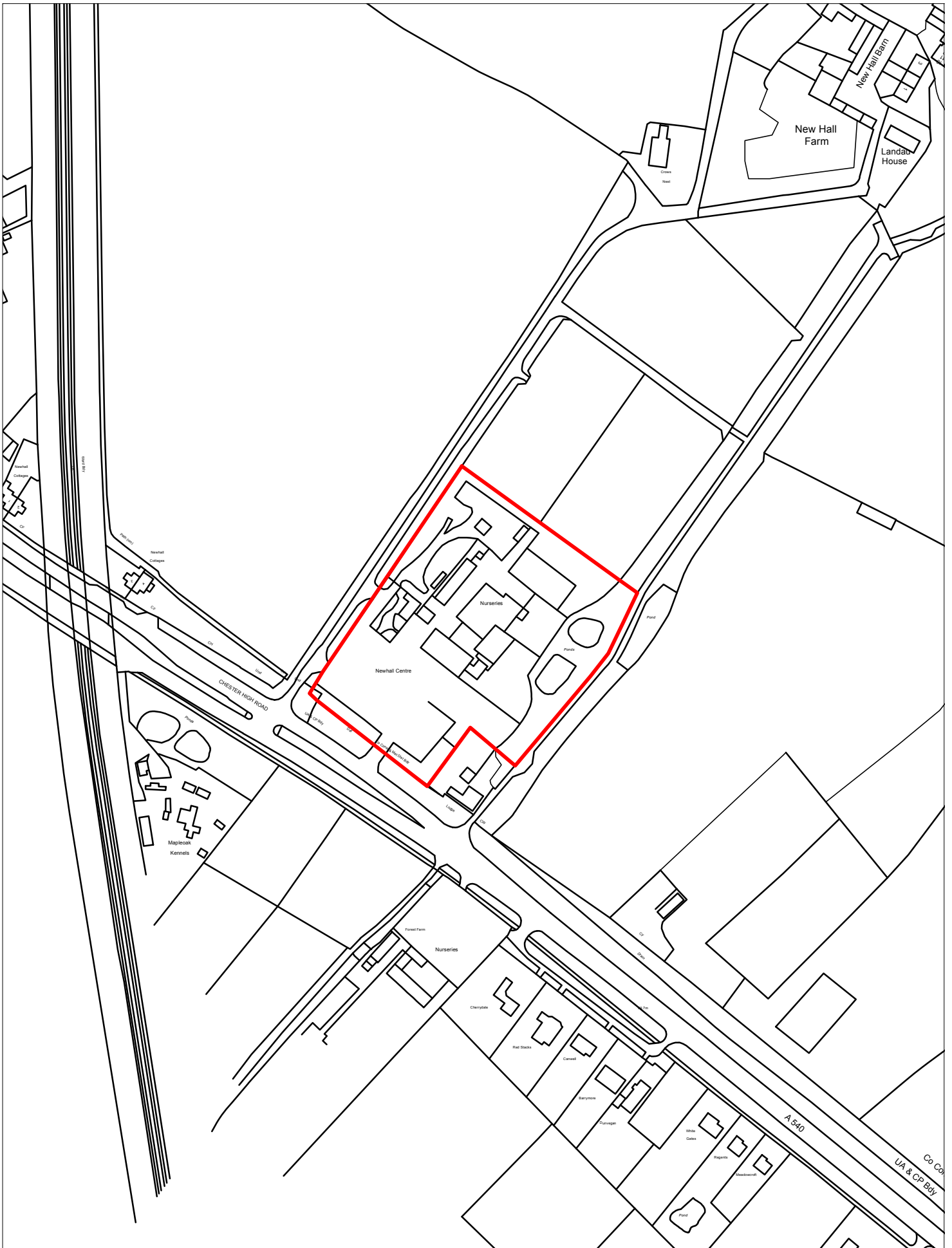




1757-Overchurch Hotel, Royden Road, Upton-Upton

© Crown copyright and database rights 2016 Ordnance Survey 100019803

Scale 1:1250



1788-New Hall Centre, Chester Road, Gayton-Clatterbridge

© Crown copyright and database rights 2016 Ordnance Survey 100019803

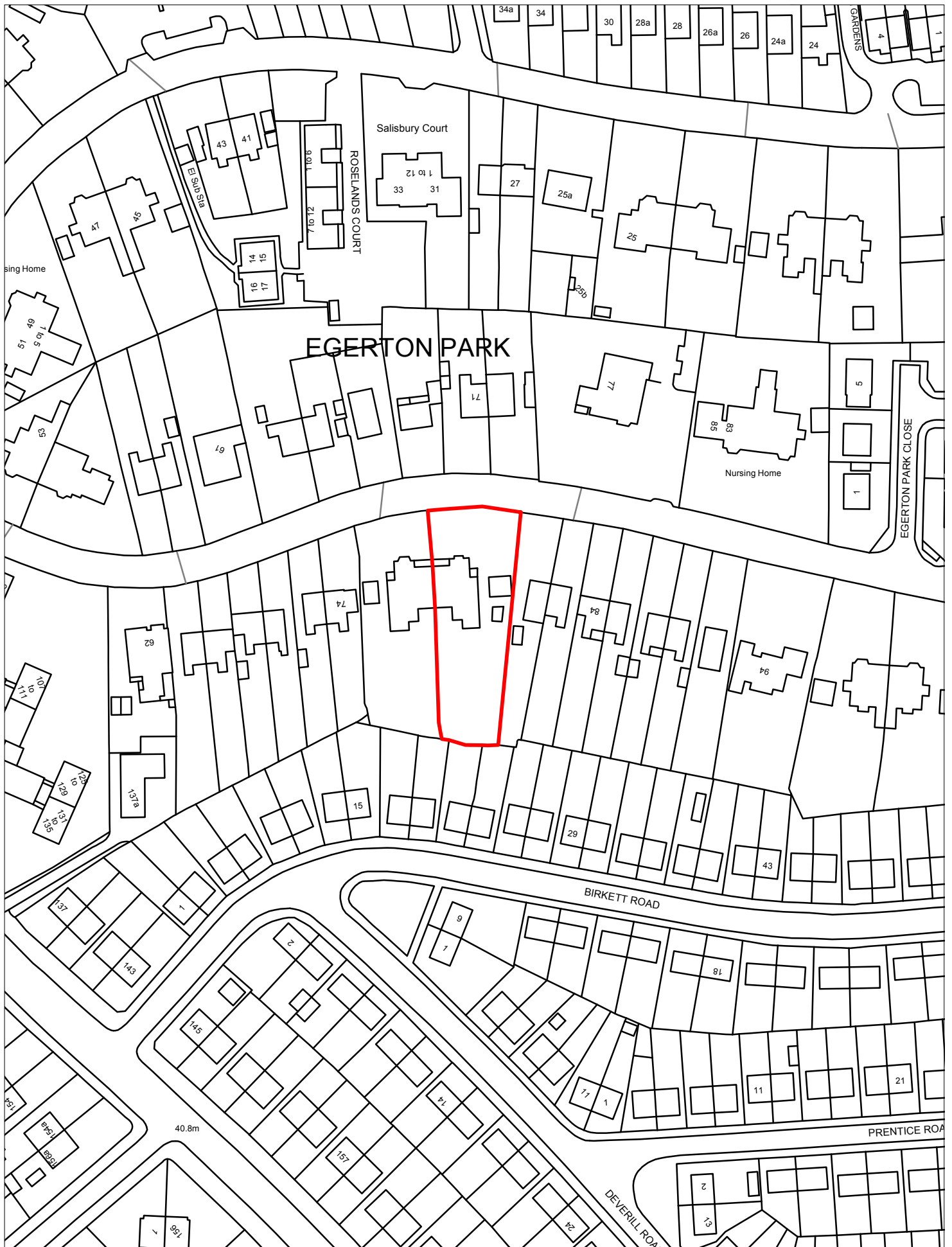
Scale 1:2500



1794-Land at Litherland Avenue, Moreton-Leasowe and Moreton East

© Crown copyright and database rights 2016 Ordnance Survey 100019803

Scale 1:1250



1795-Land to Rear 78, Egerton Park, Rock Ferry-Rock Ferry

© Crown copyright and database rights 2016 Ordnance Survey 100019803

Scale 1:1250





1797-Former Cheryl Lewis Solicitors, 1-3 Westbourne Road, Birkenhead-Claughton

© Crown copyright and database rights 2016 Ordnance Survey 100019803

Scale 1:1250