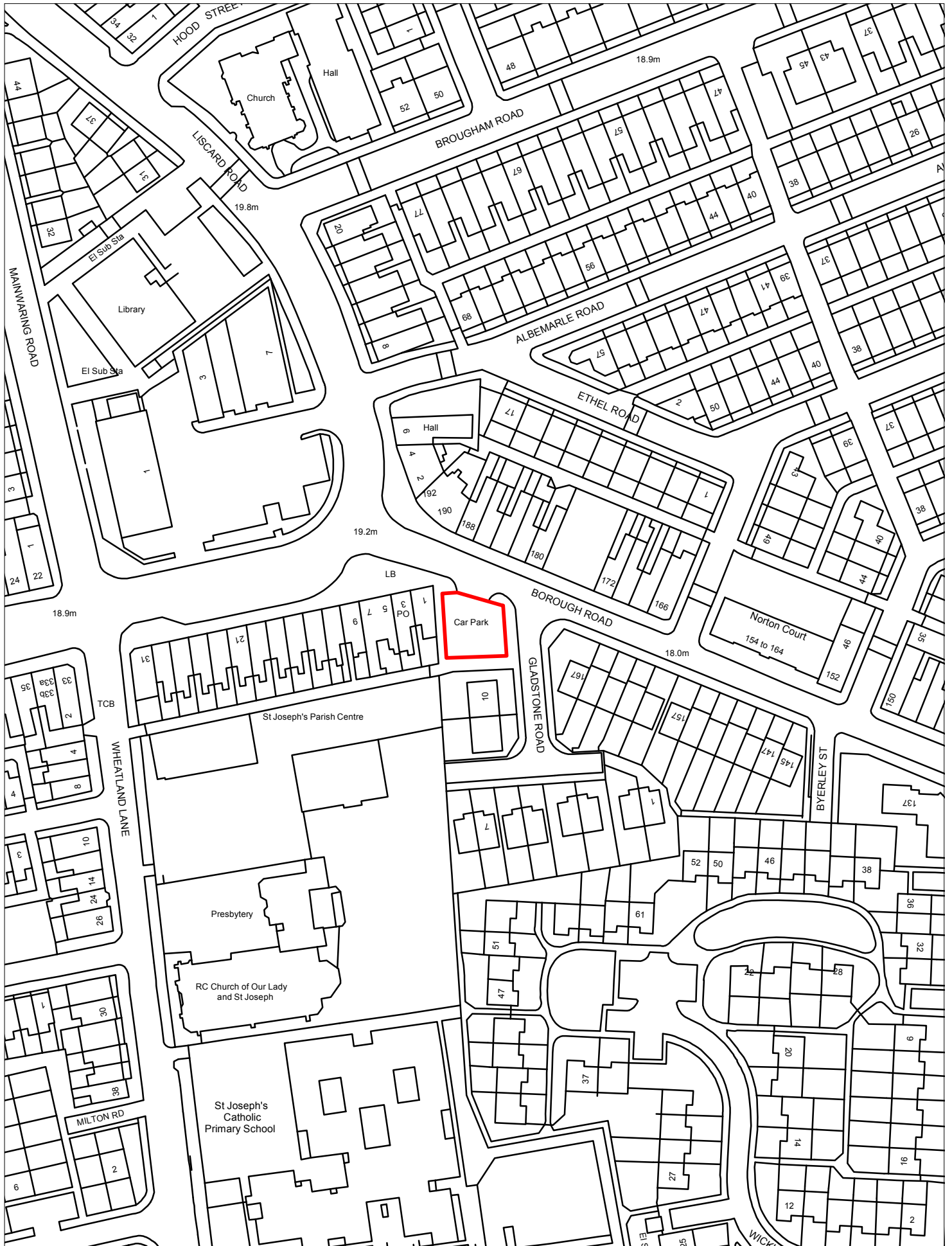


1603-Car Park, Egerton Street, New Brighton-New Brighton

© Crown copyright and database rights 2016 Ordnance Survey 100019803

Scale 1:1250



1604-Car Park, Borough Road, Wallasey-Seacombe

© Crown copyright and database rights 2016 Ordnance Survey 100019803

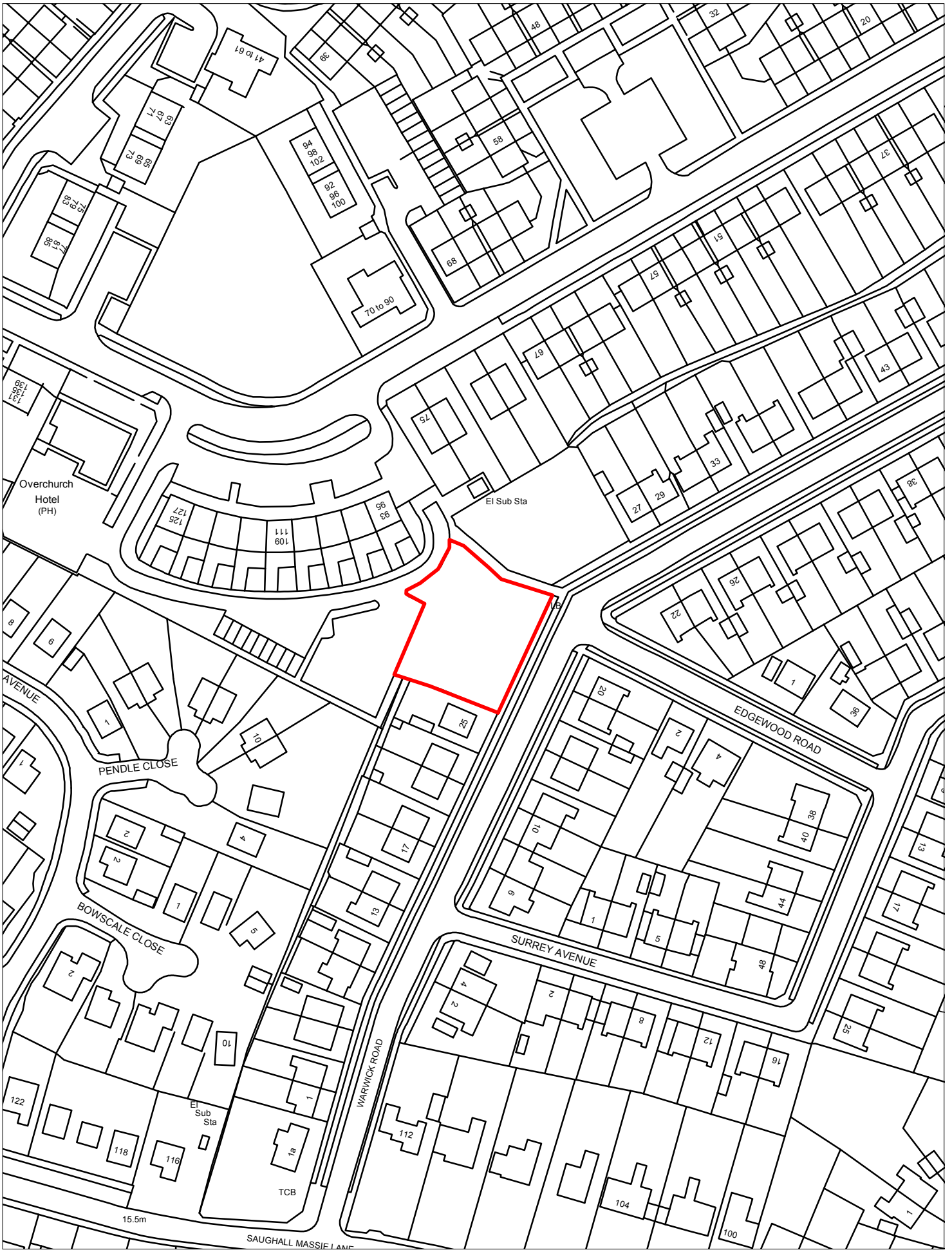
Scale 1:1250



1605-Car Park, Bell Road, Wallasey-Seacombe

© Crown copyright and database rights 2016 Ordnance Survey 100019803

Scale 1:1250



1606-Land at Warwick Road, Upton-Upton

© Crown copyright and database rights 2016 Ordnance Survey 100019803

Scale 1:1250



1607-Land at Thorns Drive, Greasby-Greasby Frankby and Irby

© Crown copyright and database rights 2016 Ordnance Survey 100019803

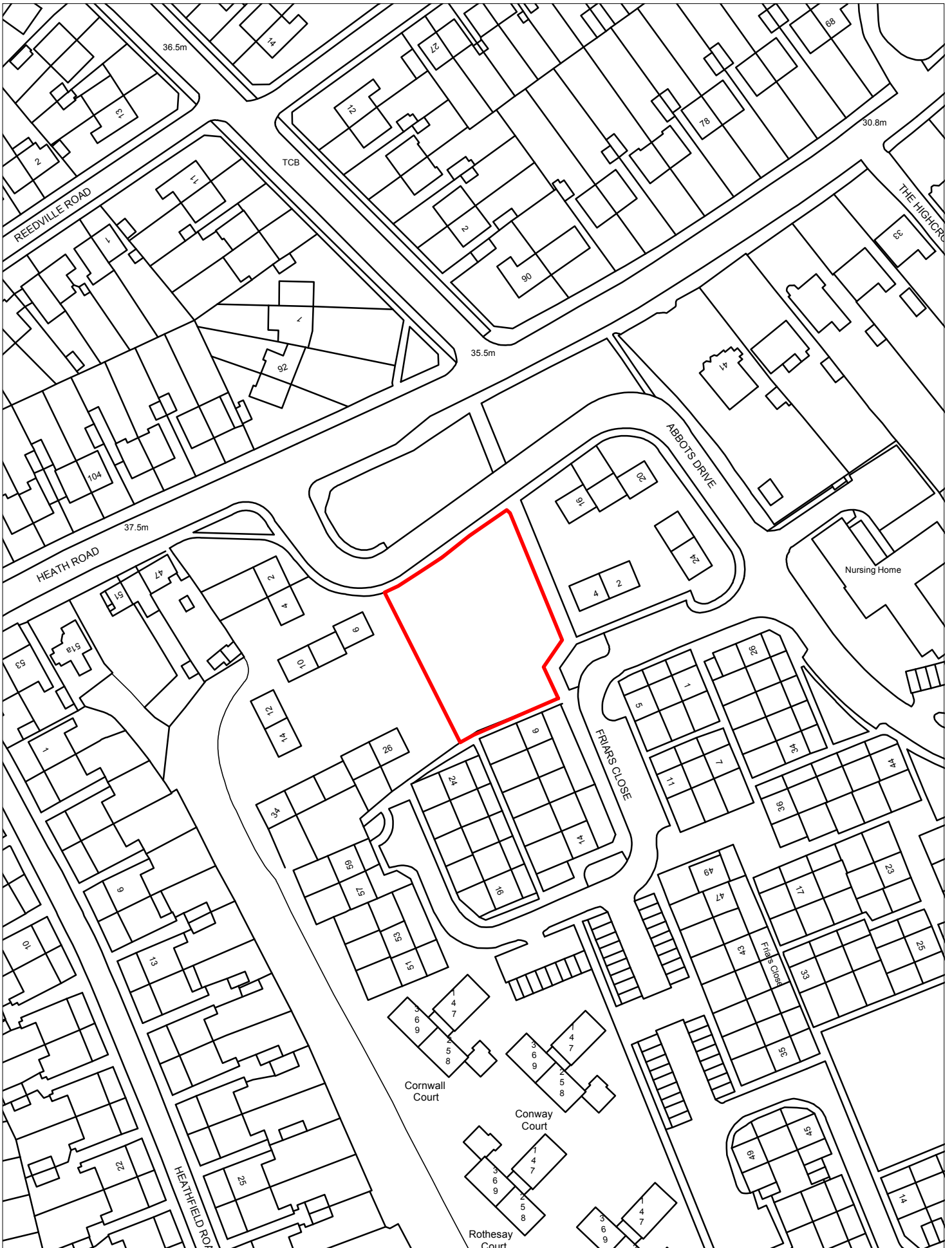
Scale 1:1250



1608-Mayer Hall Complex, The Village, Bebington-Bebington

© Crown copyright and database rights 2016 Ordnance Survey 100019803

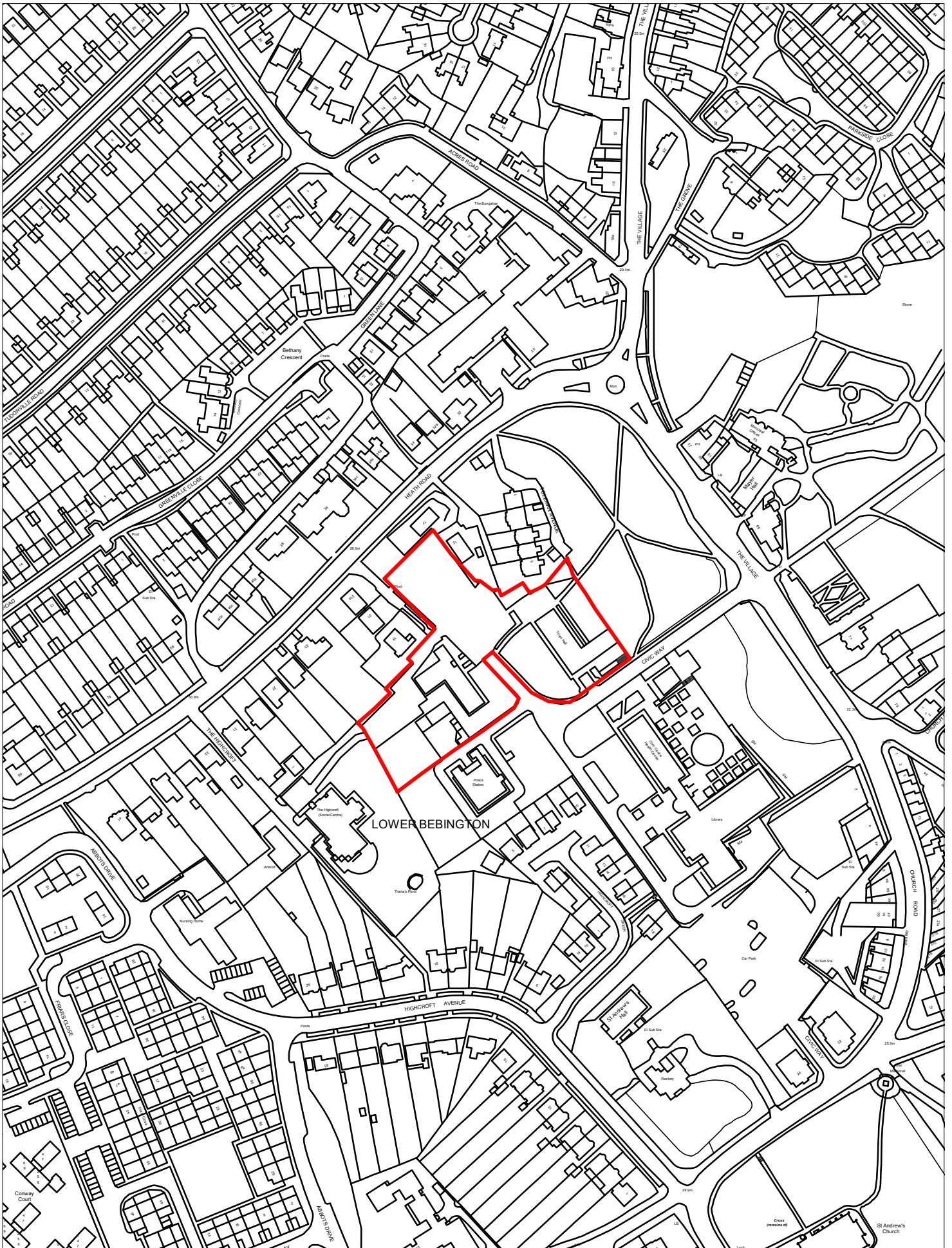
Scale 1:2500



1609-Land at Abbots Drive, Bebington-Bebington

© Crown copyright and database rights 2016 Ordnance Survey 100019803

Scale 1:1250

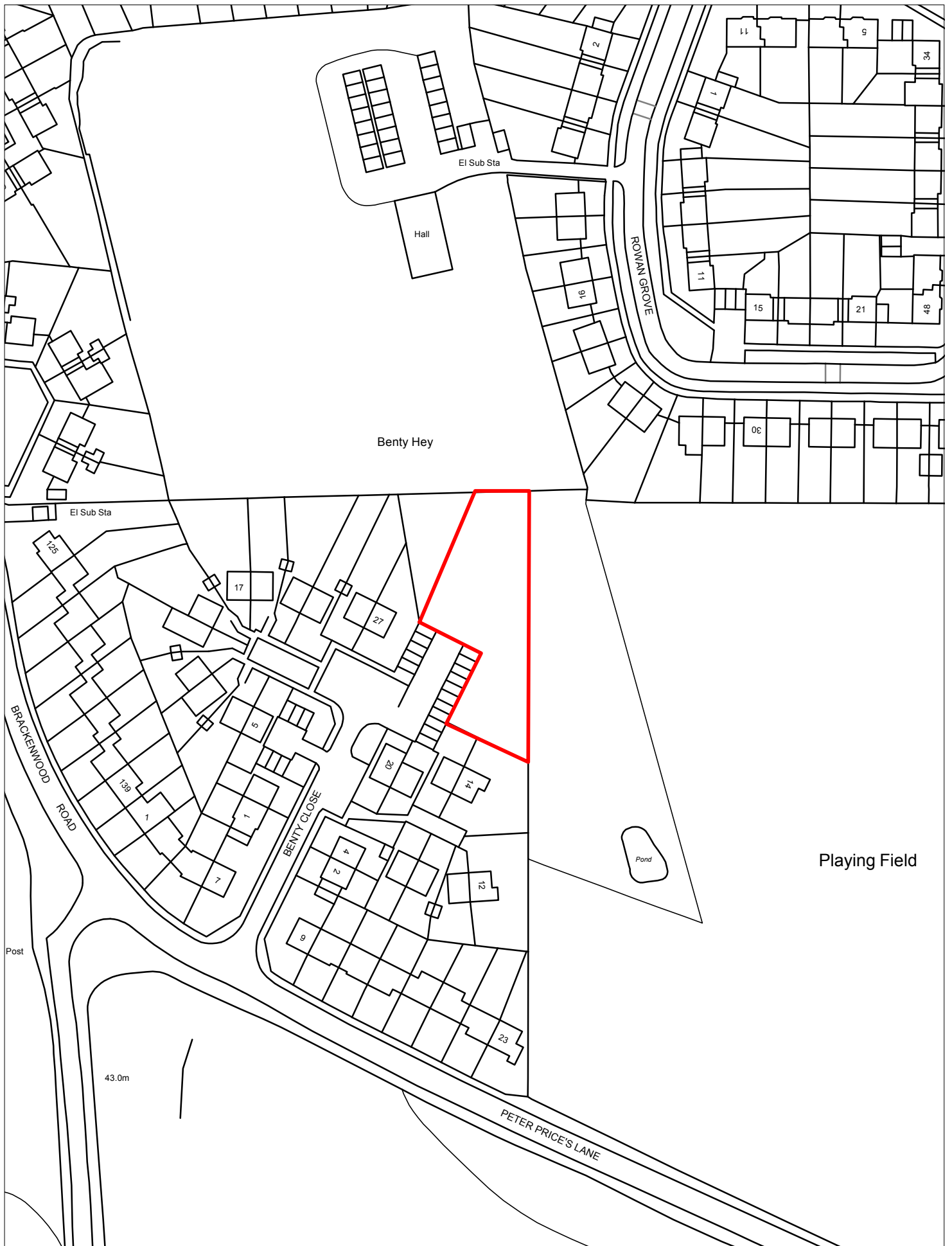


1610-Bebington Town Hall (Site 2), Civic Way, Bebington-Bebington

© Crown copyright and database rights 2016 Ordnance Survey 100019803

Scale 1:2500





1611-Land at Benty Close, Bebington-Bebington

© Crown copyright and database rights 2016 Ordnance Survey 100019803

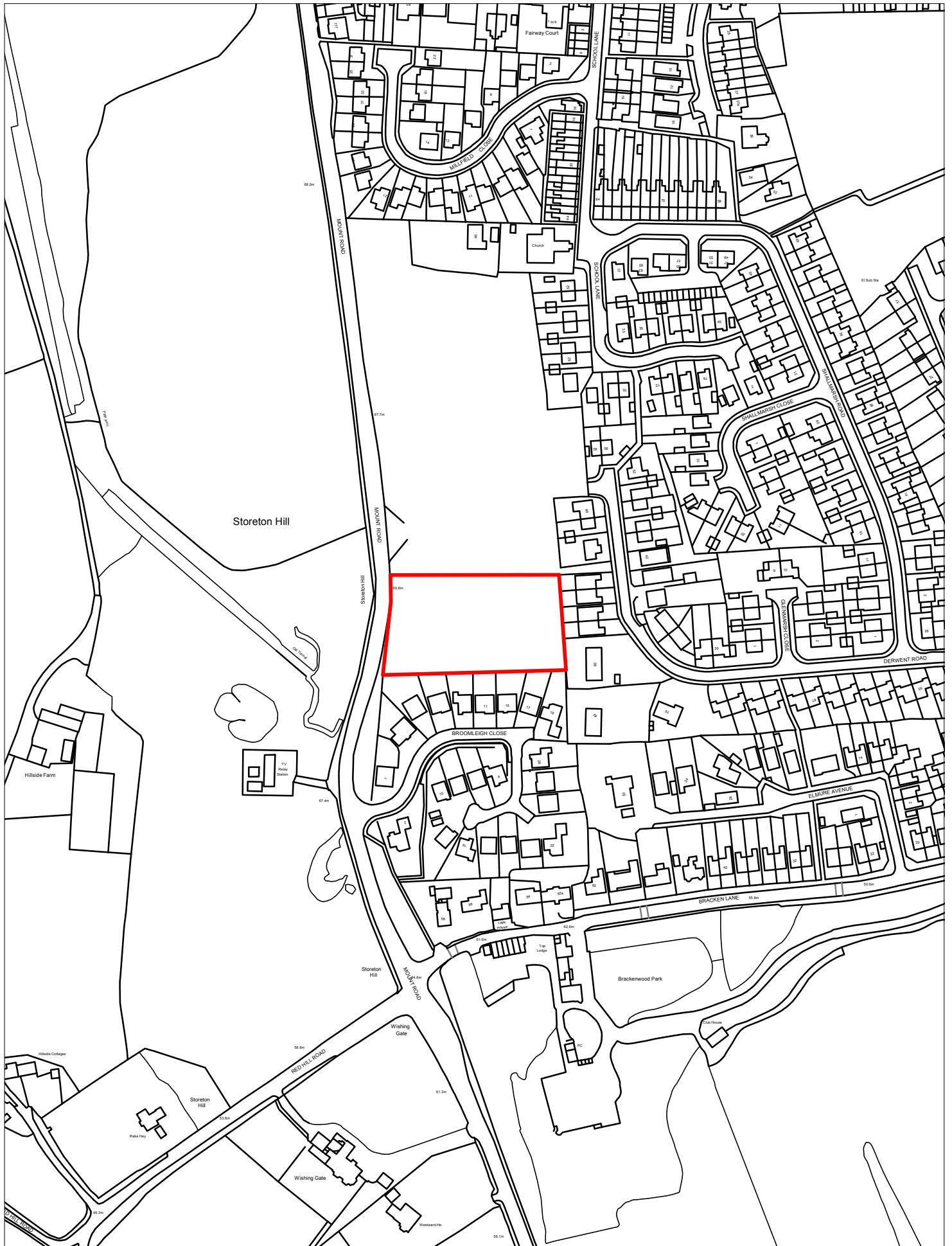
Scale 1:1250



1612-Land at Henley Close, Spital-Clatterbridge

© Crown copyright and database rights 2016 Ordnance Survey 100019803

Scale 1:1250

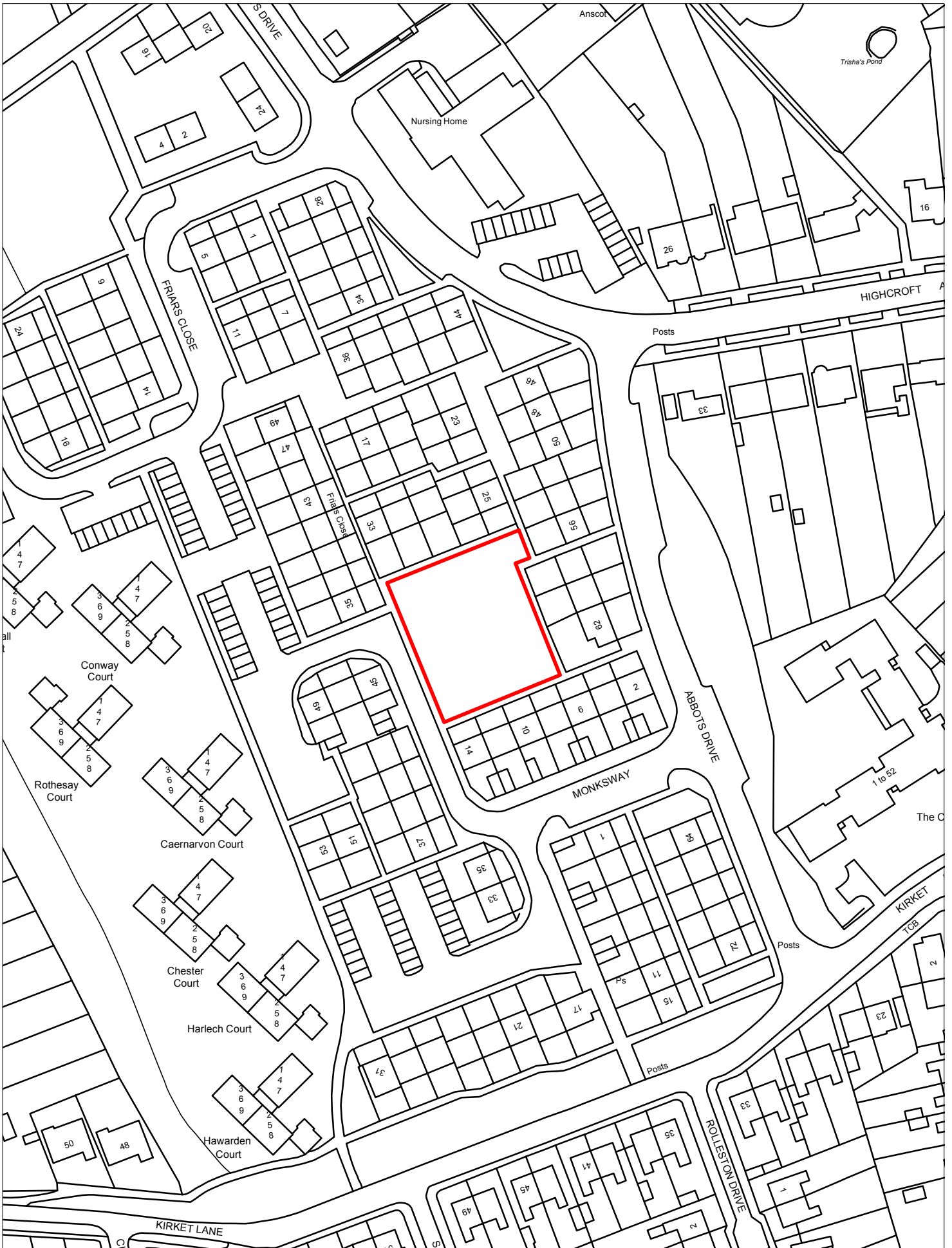


1613-Land adjacent Storeton Quarry, Mount Road, Bebington-Bebington

© Crown copyright and database rights 2016 Ordnance Survey 100019803

Scale 1:2500





1615-Land at Monks Way, Bebington-Bebington

© Crown copyright and database rights 2016 Ordnance Survey 100019803

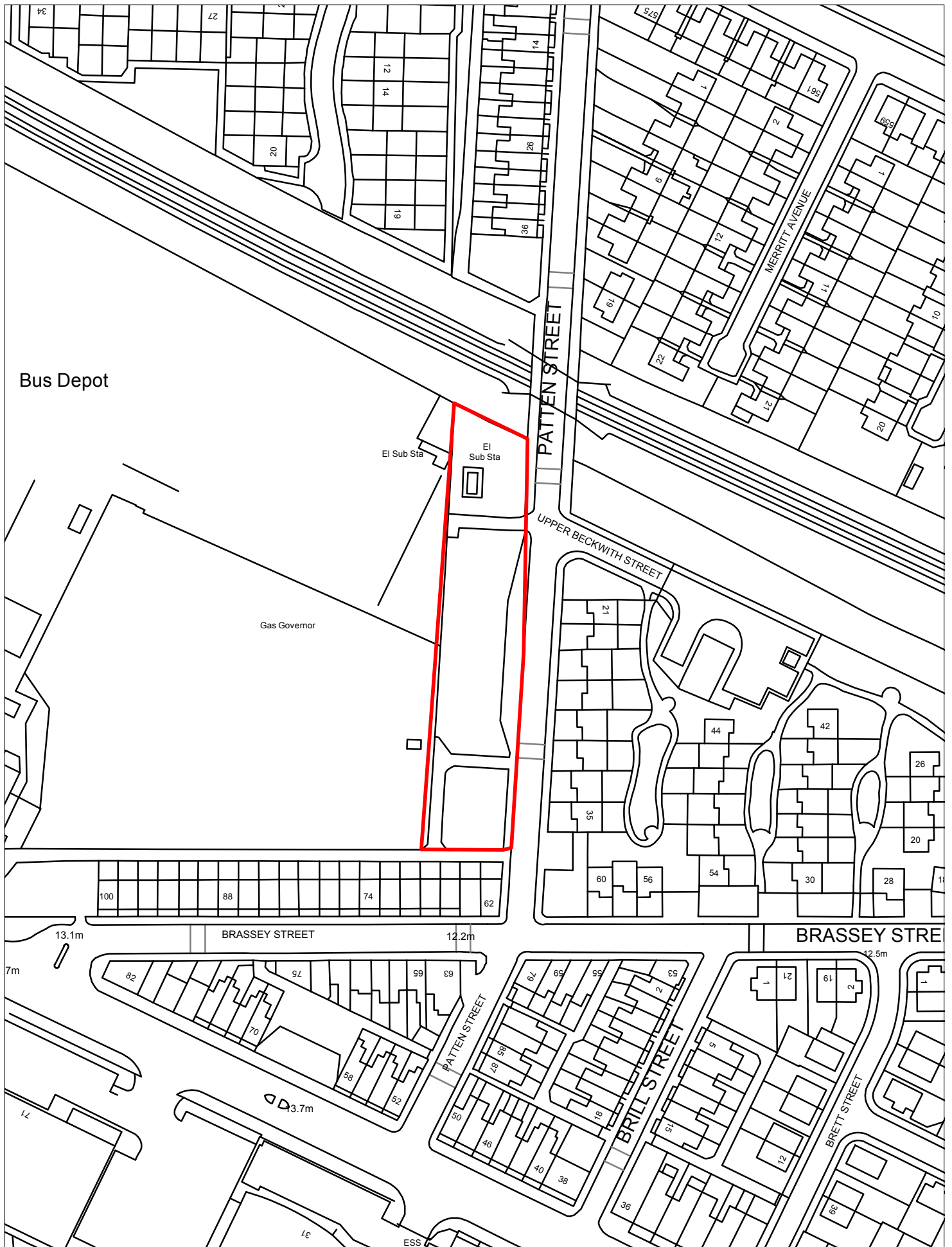
Scale 1:1250



1617-Land at Poulton Royd Drive, Spital-Clatterbridge

© Crown copyright and database rights 2016 Ordnance Survey 100019803

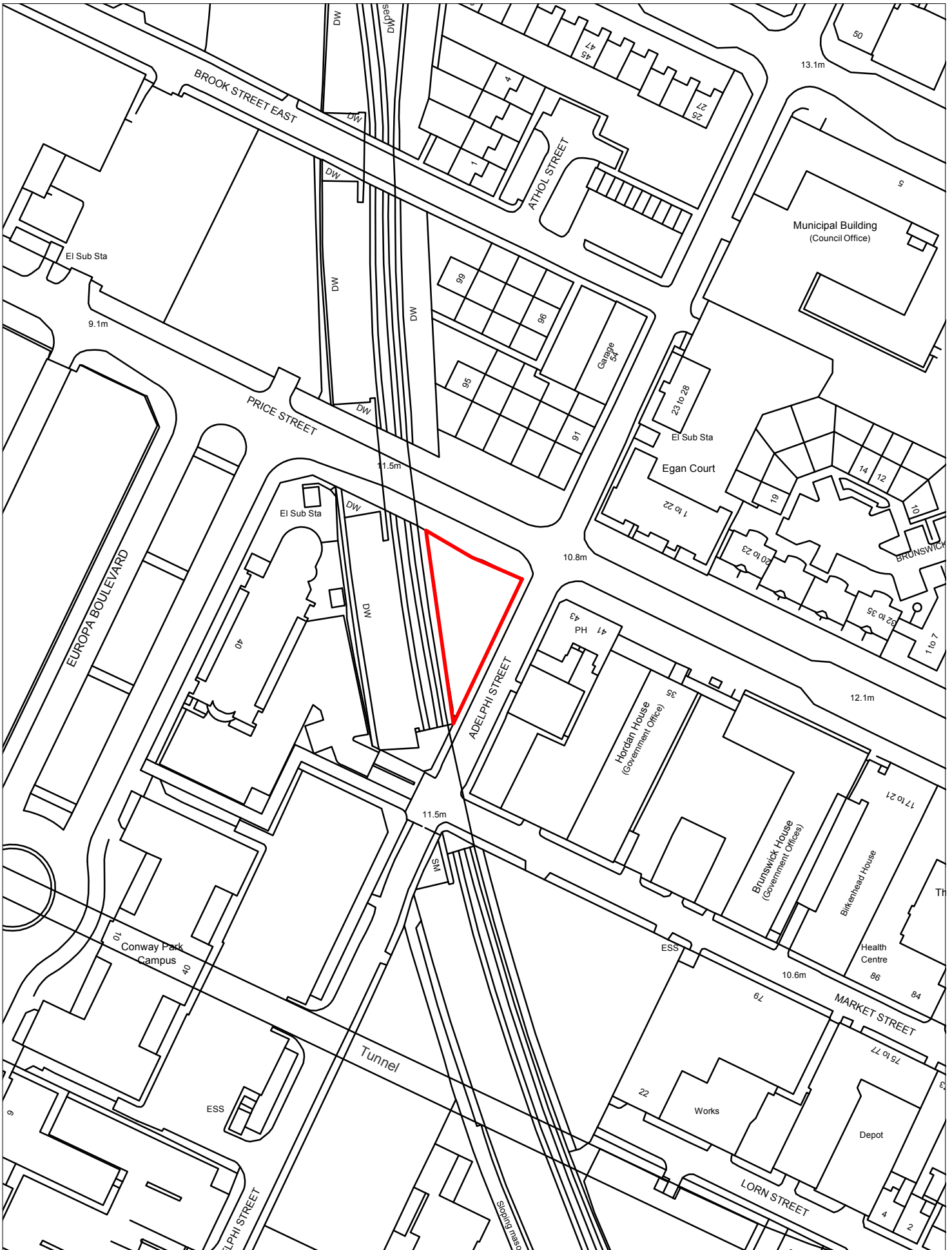
Scale 1:1250



1618-Land at Patten Street, Birkenhead-Bidston and St James

© Crown copyright and database rights 2016 Ordnance Survey 100019803

Scale 1:1250

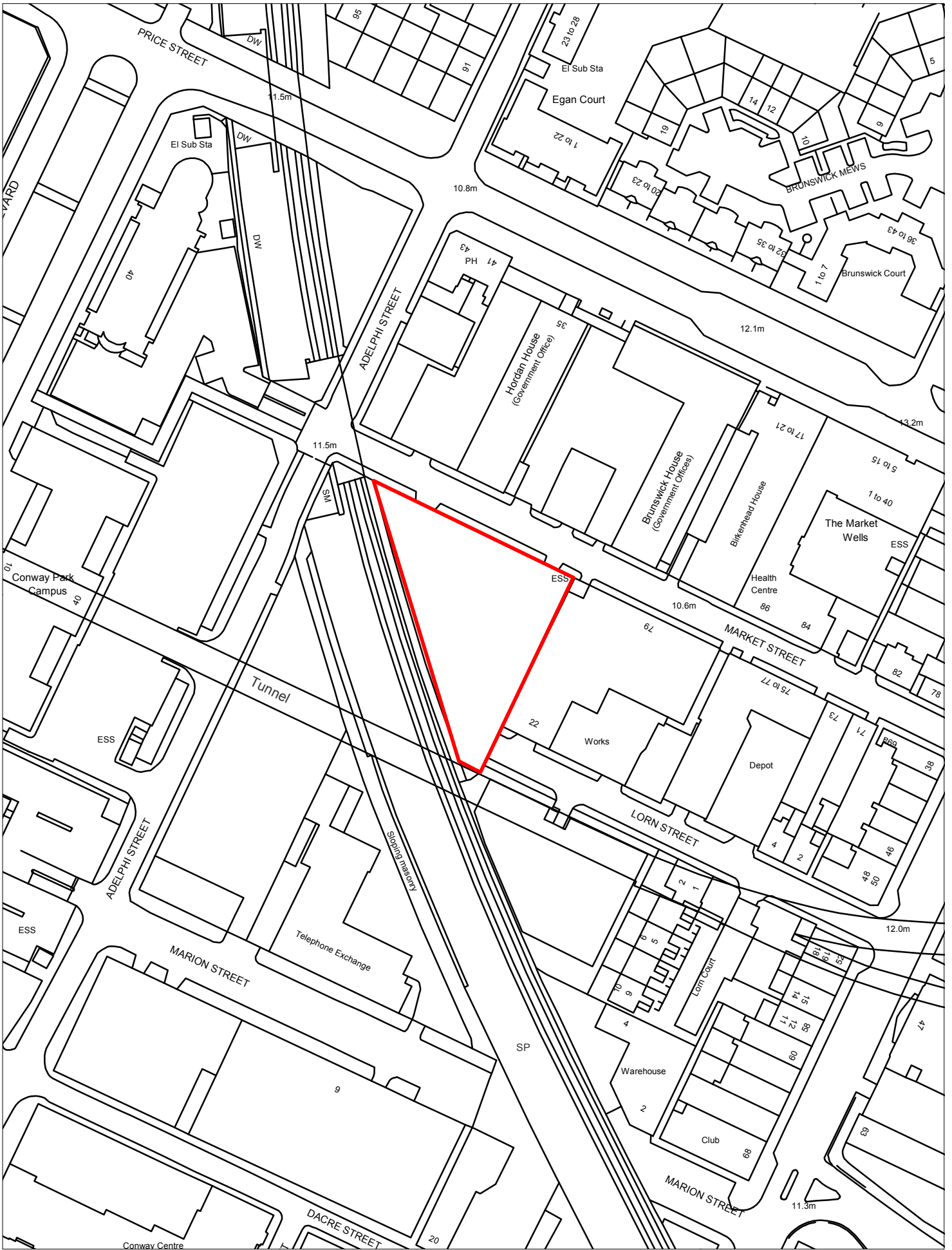


1619-Land at Adelphi Street, Birkenhead-Birkenhead and Tranmere

© Crown copyright and database rights 2016 Ordnance Survey 100019803

Scale 1:1250

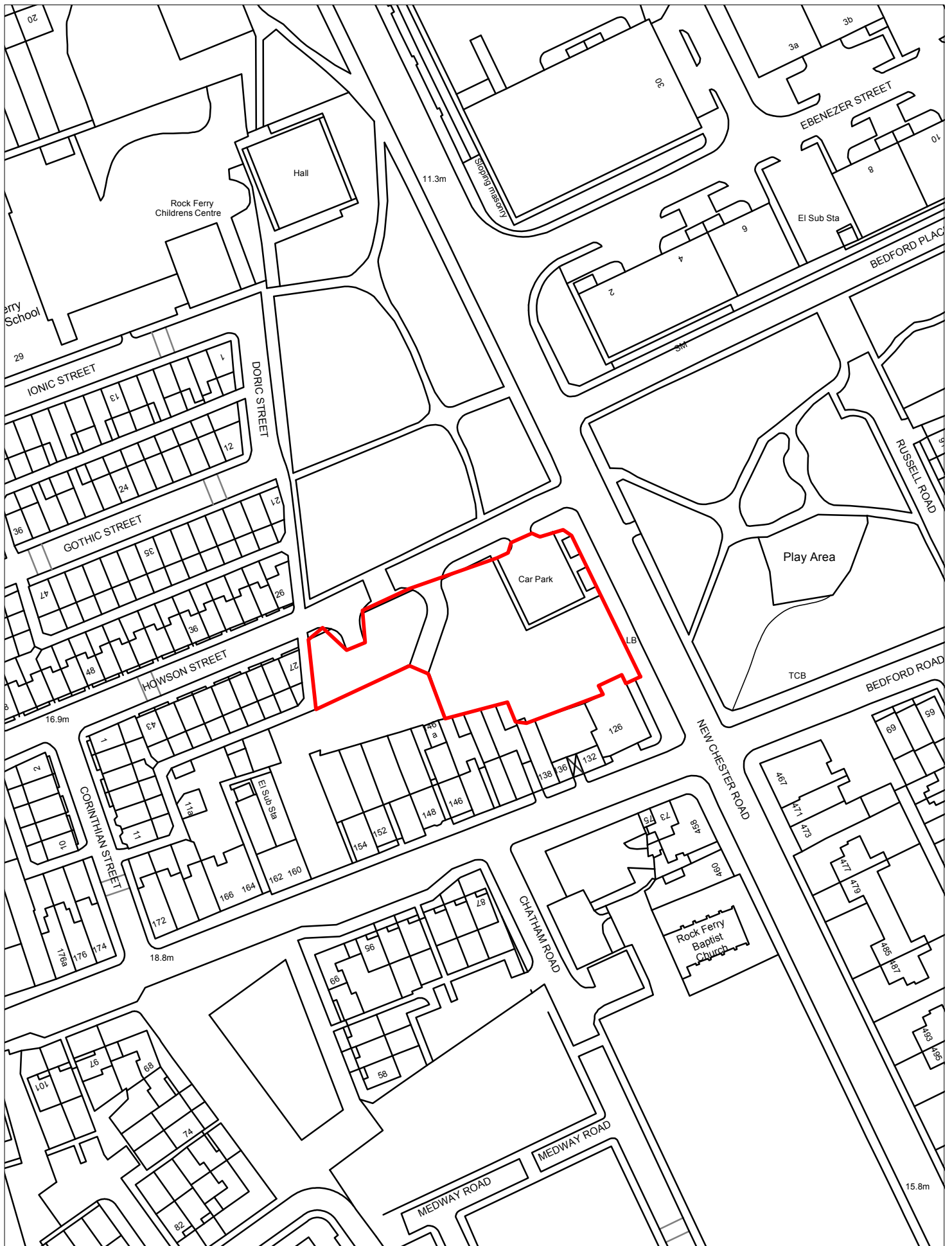




1620-Land at Market Street, Birkenhead-Birkenhead and Tranmere

© Crown copyright and database rights 2016 Ordnance Survey 100019803

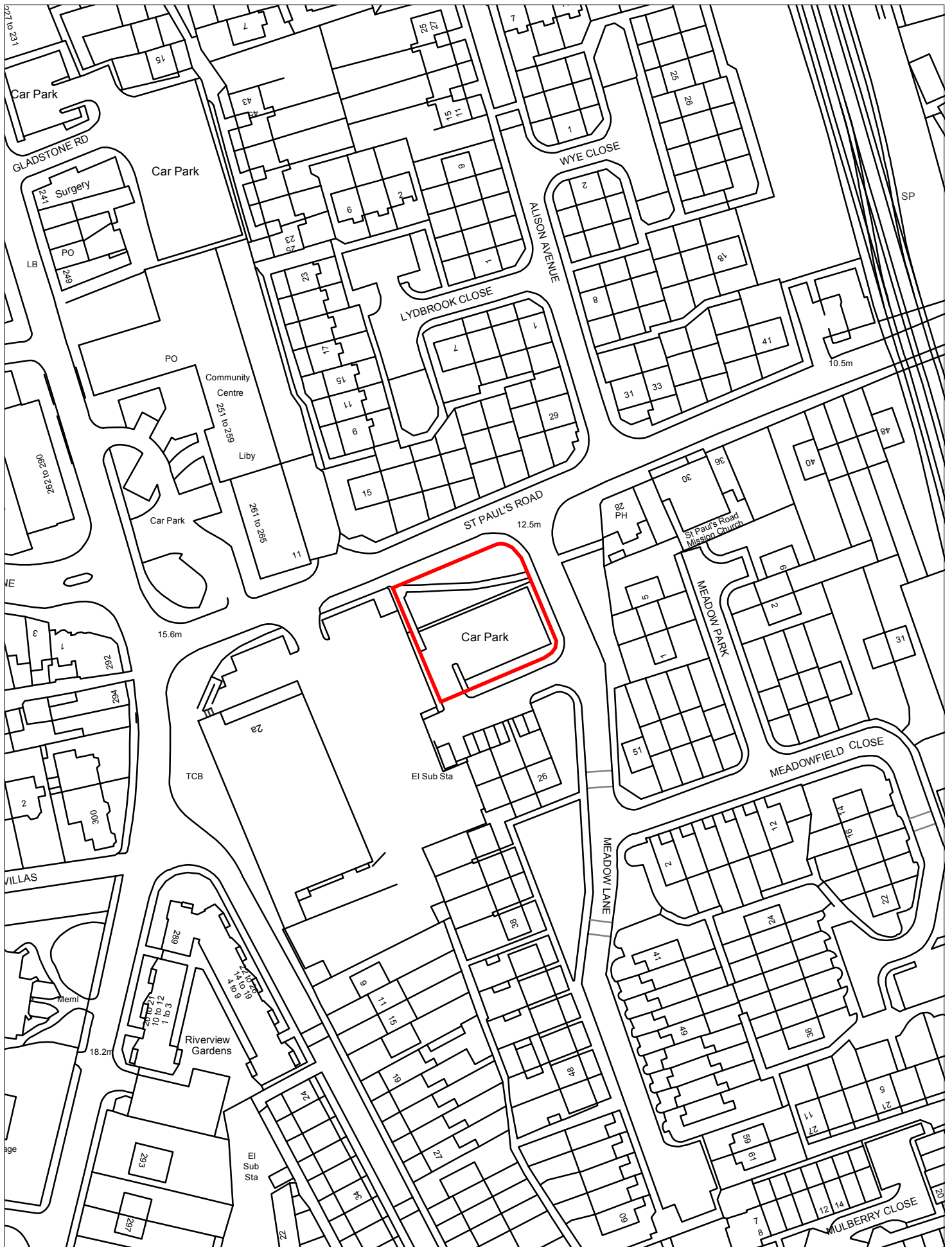
Scale 1:1250



1621-Land at Howson Street, Rock Ferry-Rock Ferry

© Crown copyright and database rights 2016 Ordnance Survey 100019803

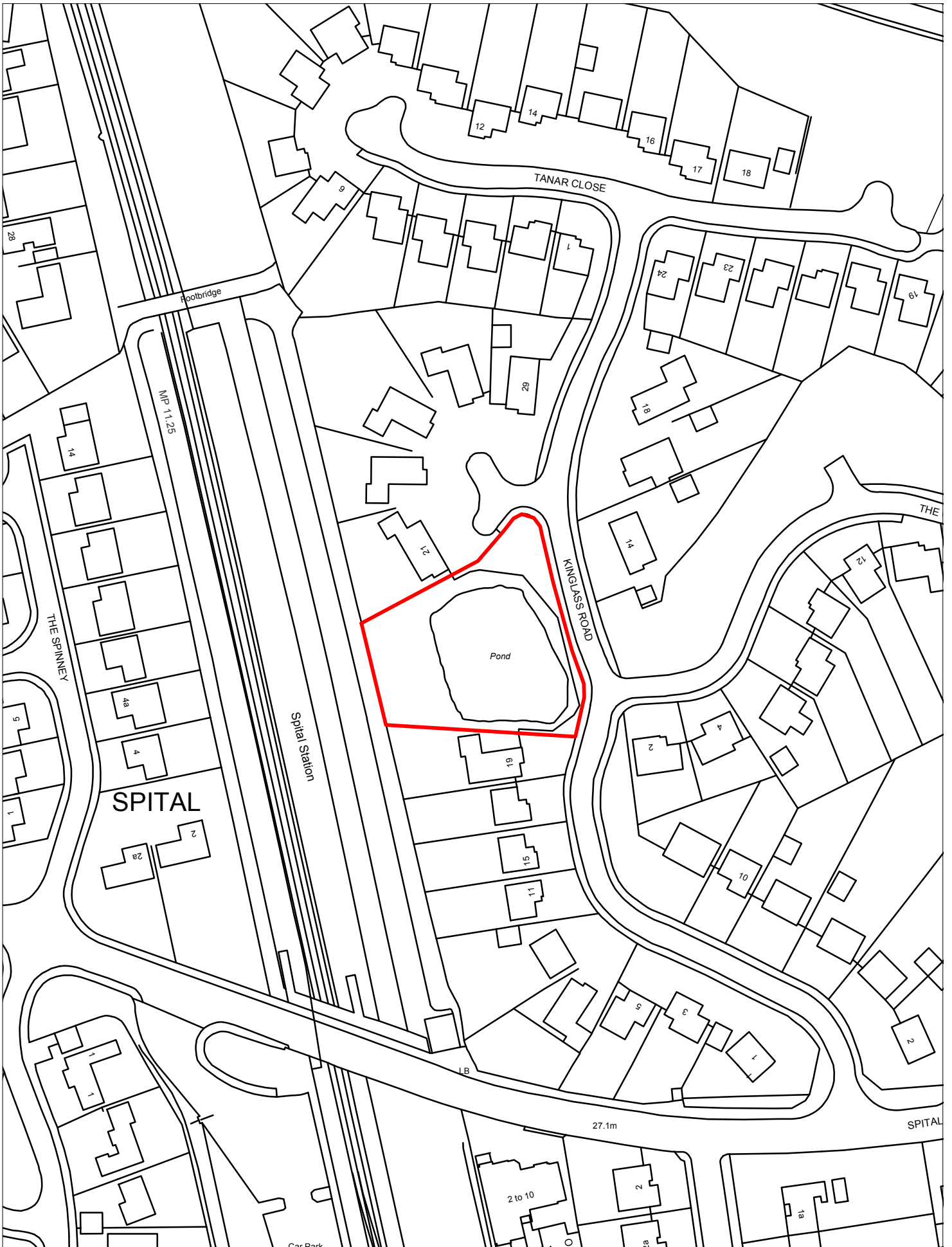
Scale 1:1250



1622-Land at St Pauls Road/Meadow Lane, Tranmere-Rock Ferry

© Crown copyright and database rights 2016 Ordnance Survey 100019803

Scale 1:1250



1624-Land at Kinglass Road, Spital-Bromborough

© Crown copyright and database rights 2016 Ordnance Survey 100019803

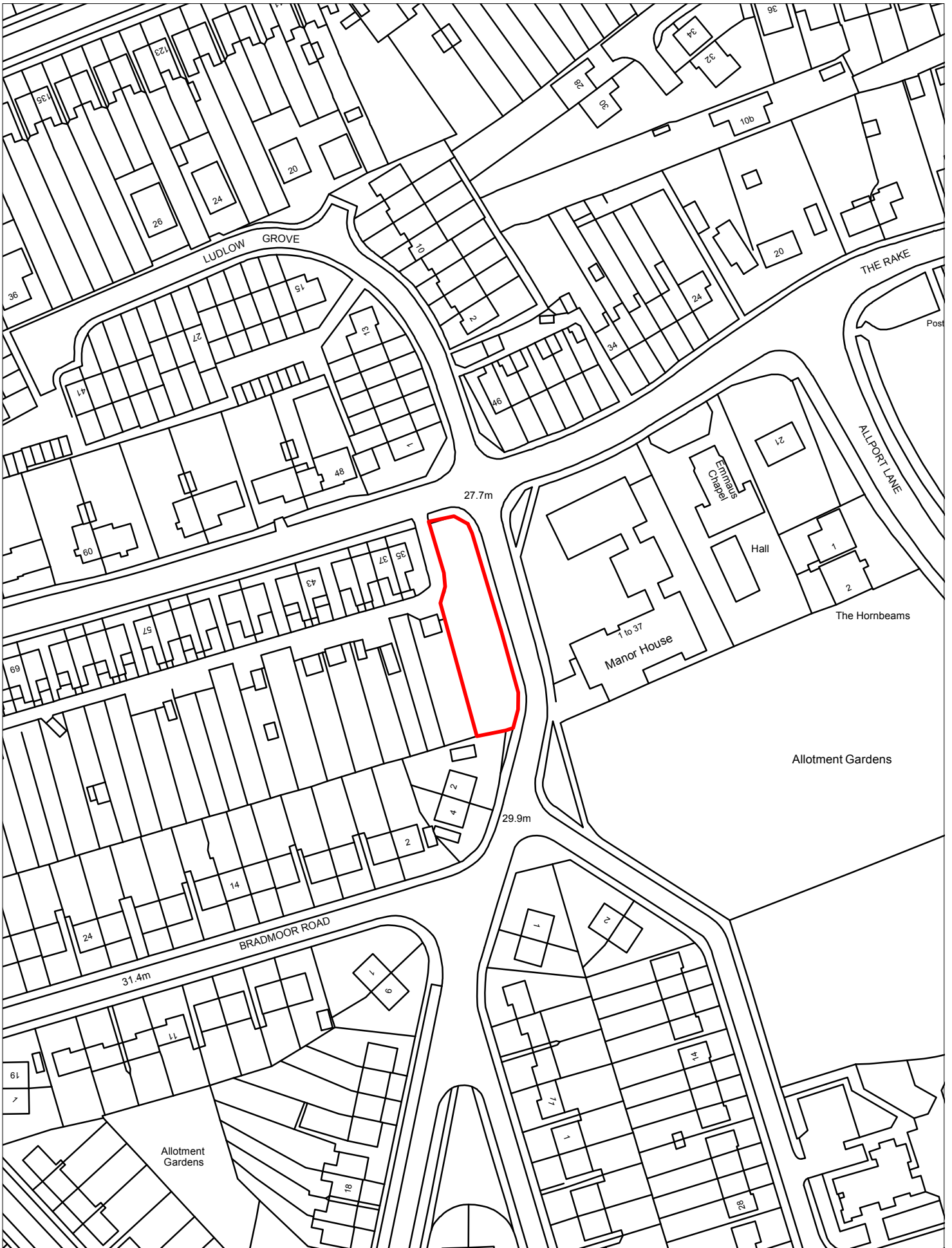
Scale 1:1250



1626-Land at New Ferry Road/Easton Road, New Ferry-Bromborough

© Crown copyright and database rights 2016 Ordnance Survey 100019803

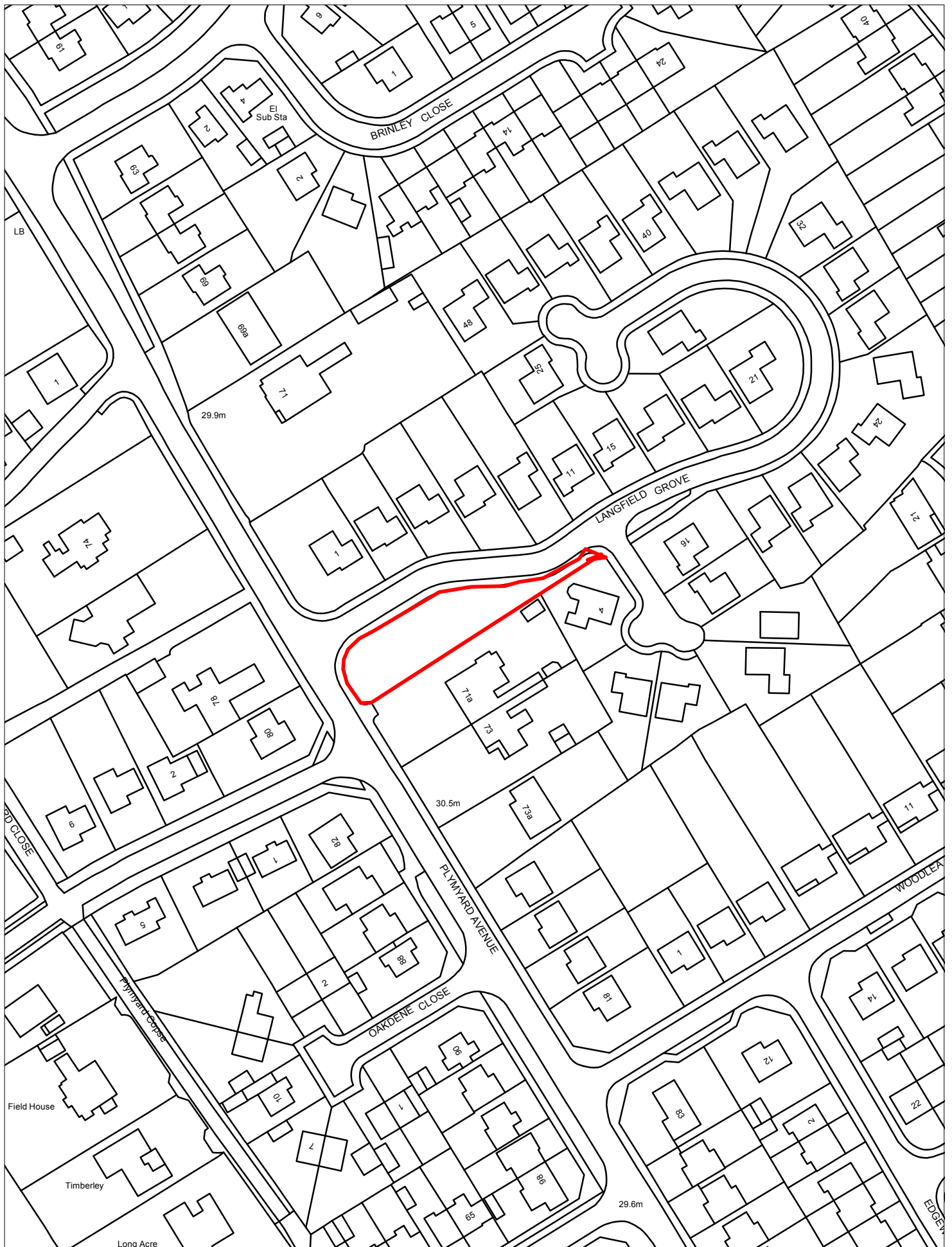
Scale 1:1250



1628-Land at Oteley Avenue, Bromborough-Bromborough

© Crown copyright and database rights 2016 Ordnance Survey 100019803

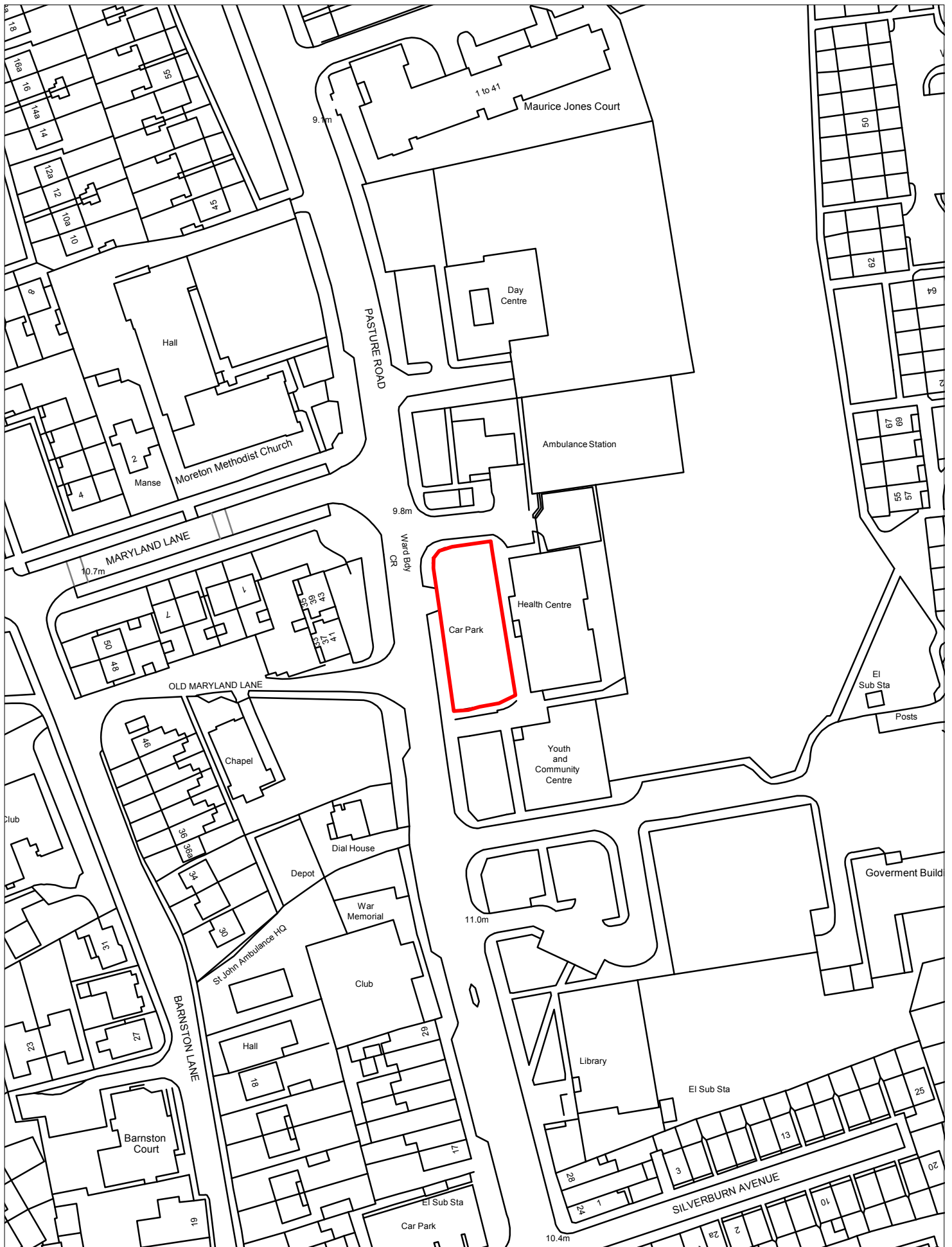
Scale 1:1250



1629-Land at Plymyard Avenue/Langfield Grove, Bromborough-Eastham

© Crown copyright and database rights 2016 Ordnance Survey 100019803

Scale 1:1250

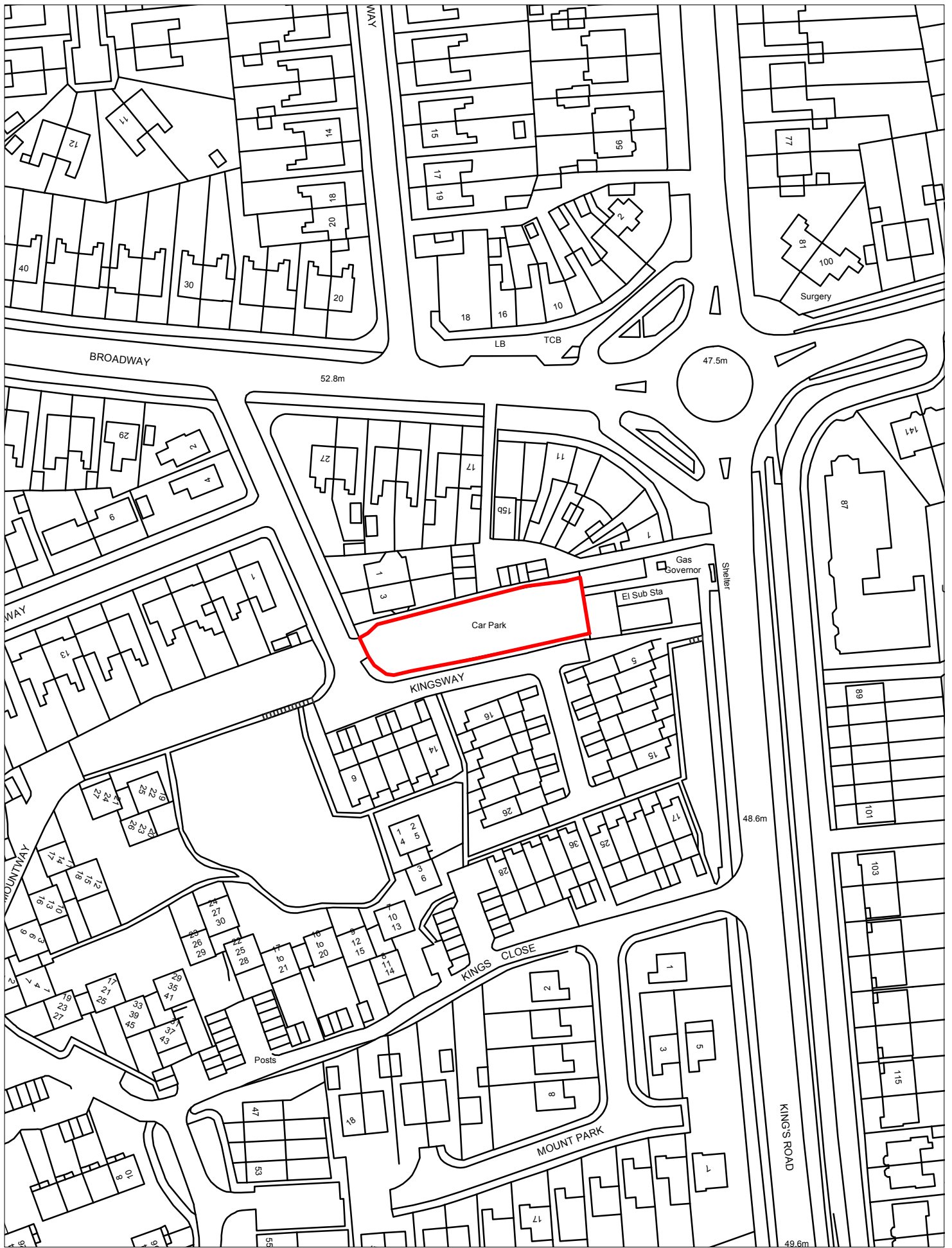


1633-Car Park, Pasture Road, Moreton-Leasowe and Moreton East

© Crown copyright and database rights 2016 Ordnance Survey 100019803

Scale 1:1250

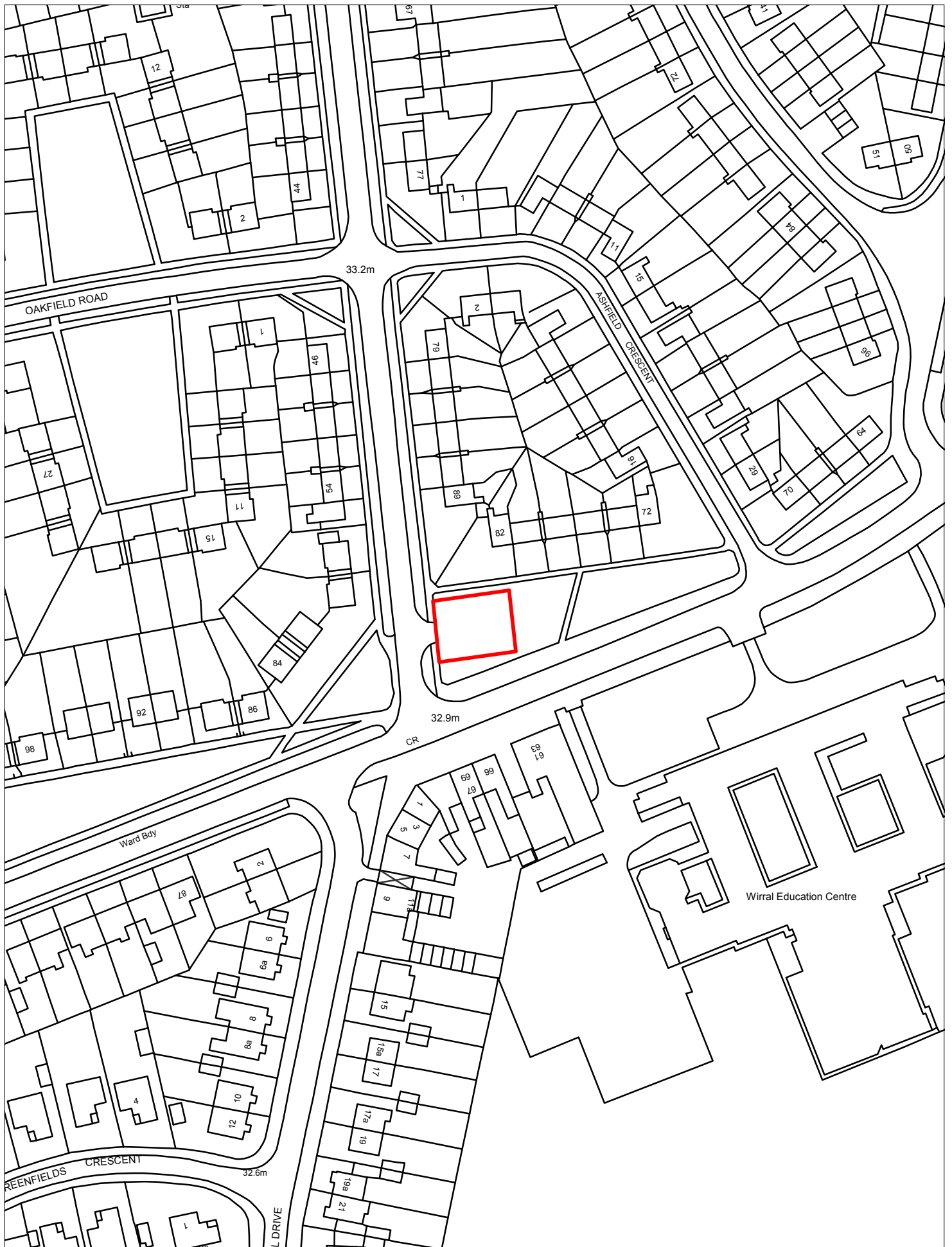




1634-Car Park, Kingsway, Bebington-Bebington

© Crown copyright and database rights 2016 Ordnance Survey 100019803

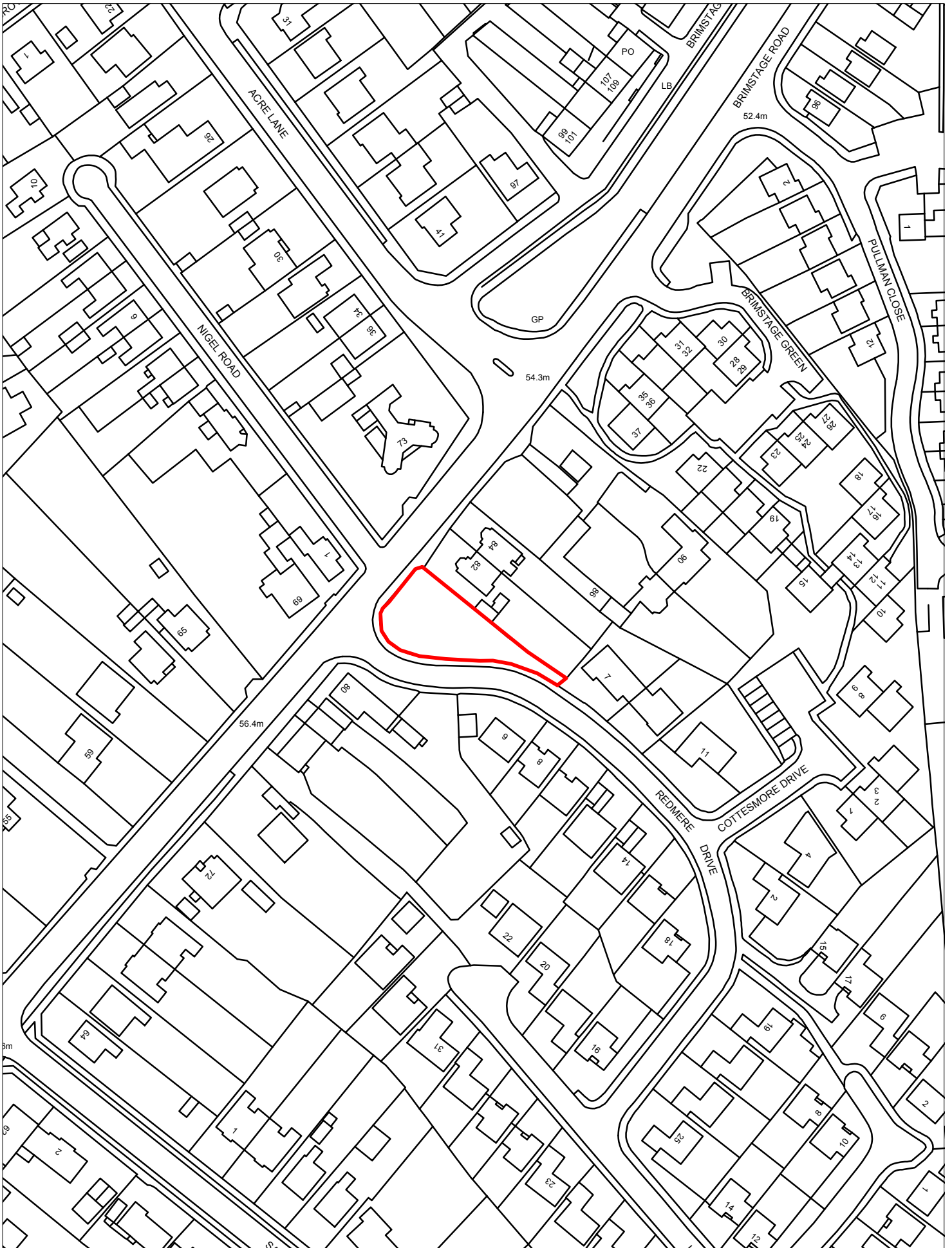
Scale 1:1250



1635-Car Park, Acre Lane, Bromborough-Bromborough

© Crown copyright and database rights 2016 Ordnance Survey 100019803

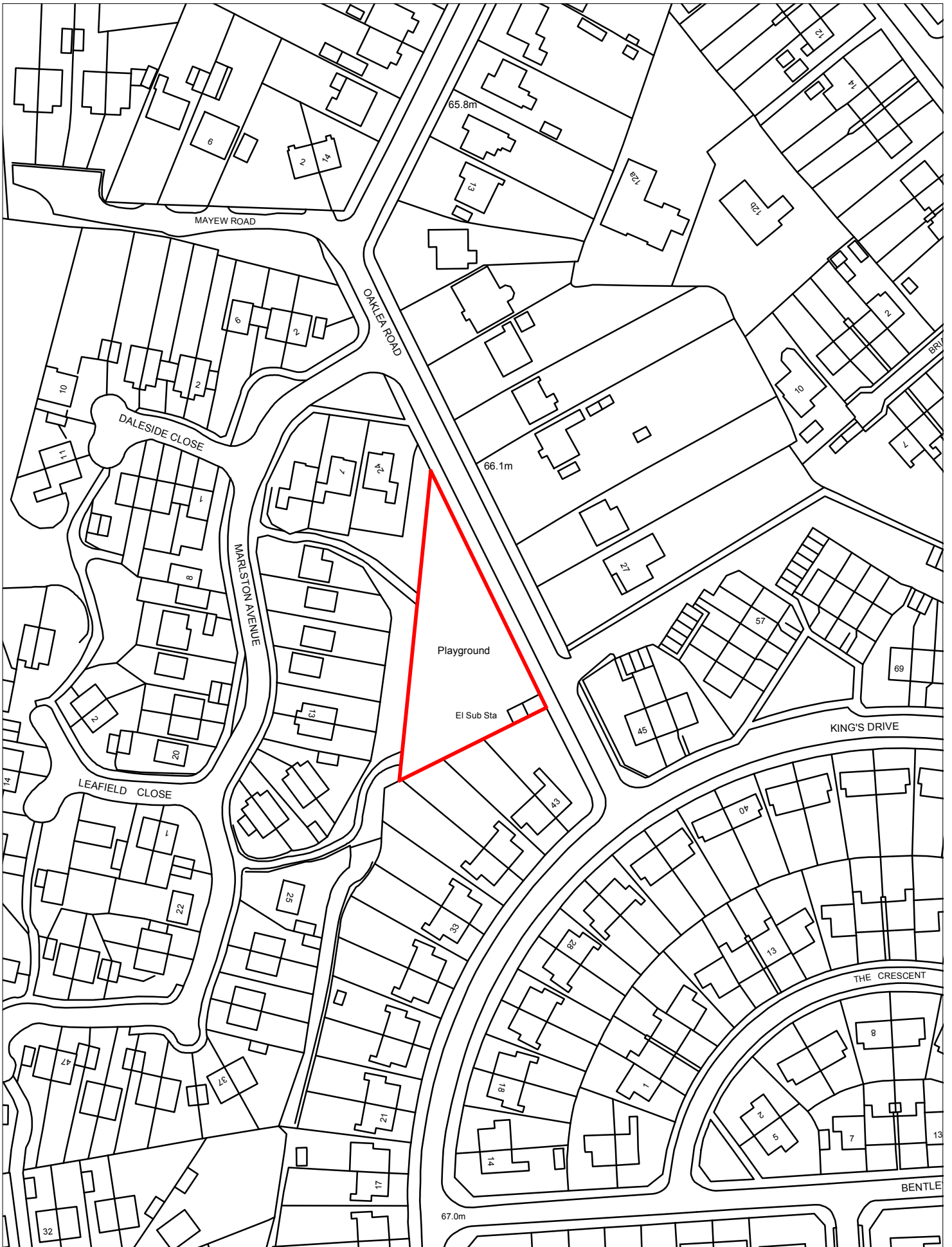
Scale 1:1250



1637-Land at Redmere Drive, Heswall-Heswall

© Crown copyright and database rights 2016 Ordnance Survey 100019803

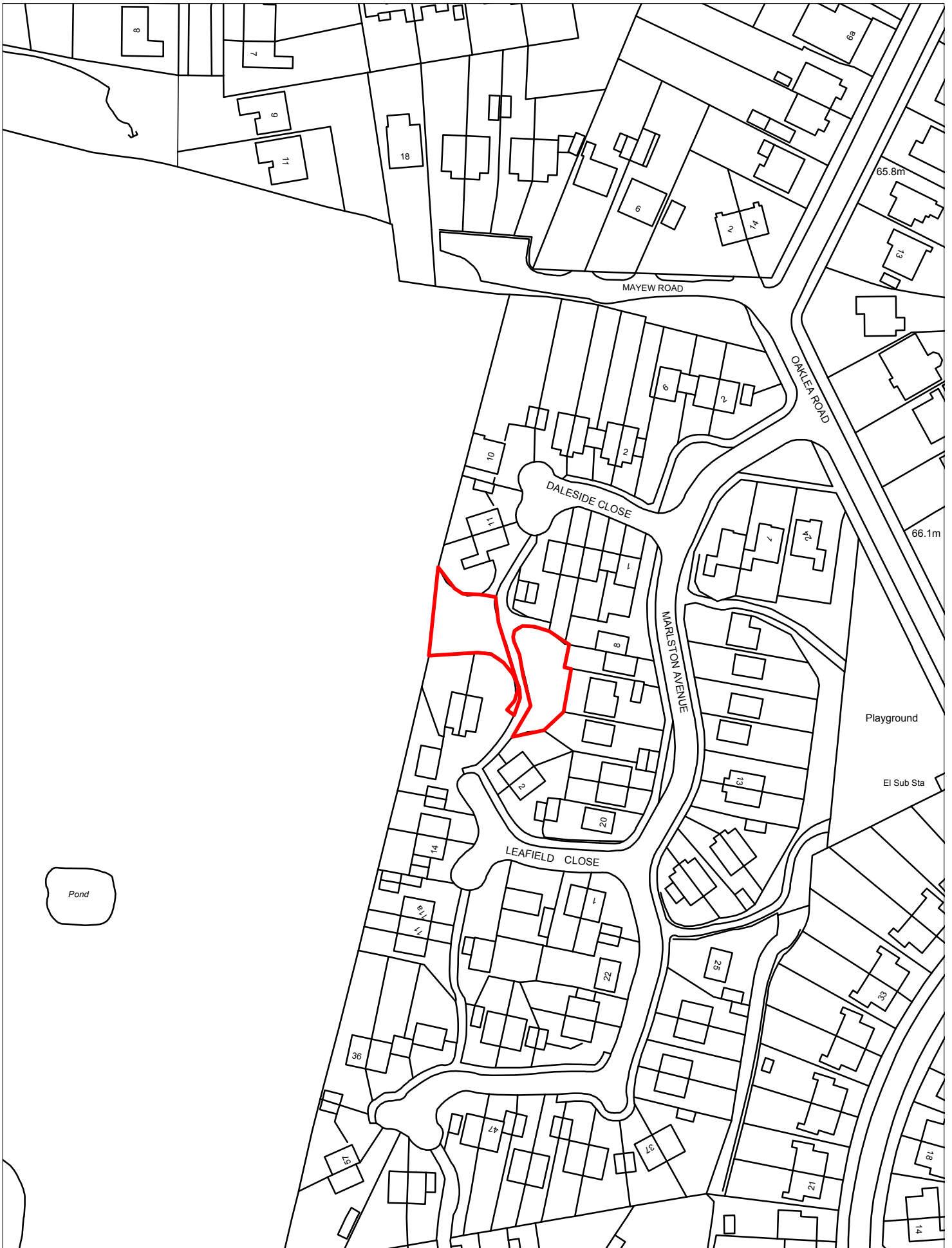
Scale 1:1250



1638-Land at Oaklea Road, Pensby-Pensby and Thingwall

© Crown copyright and database rights 2016 Ordnance Survey 100019803

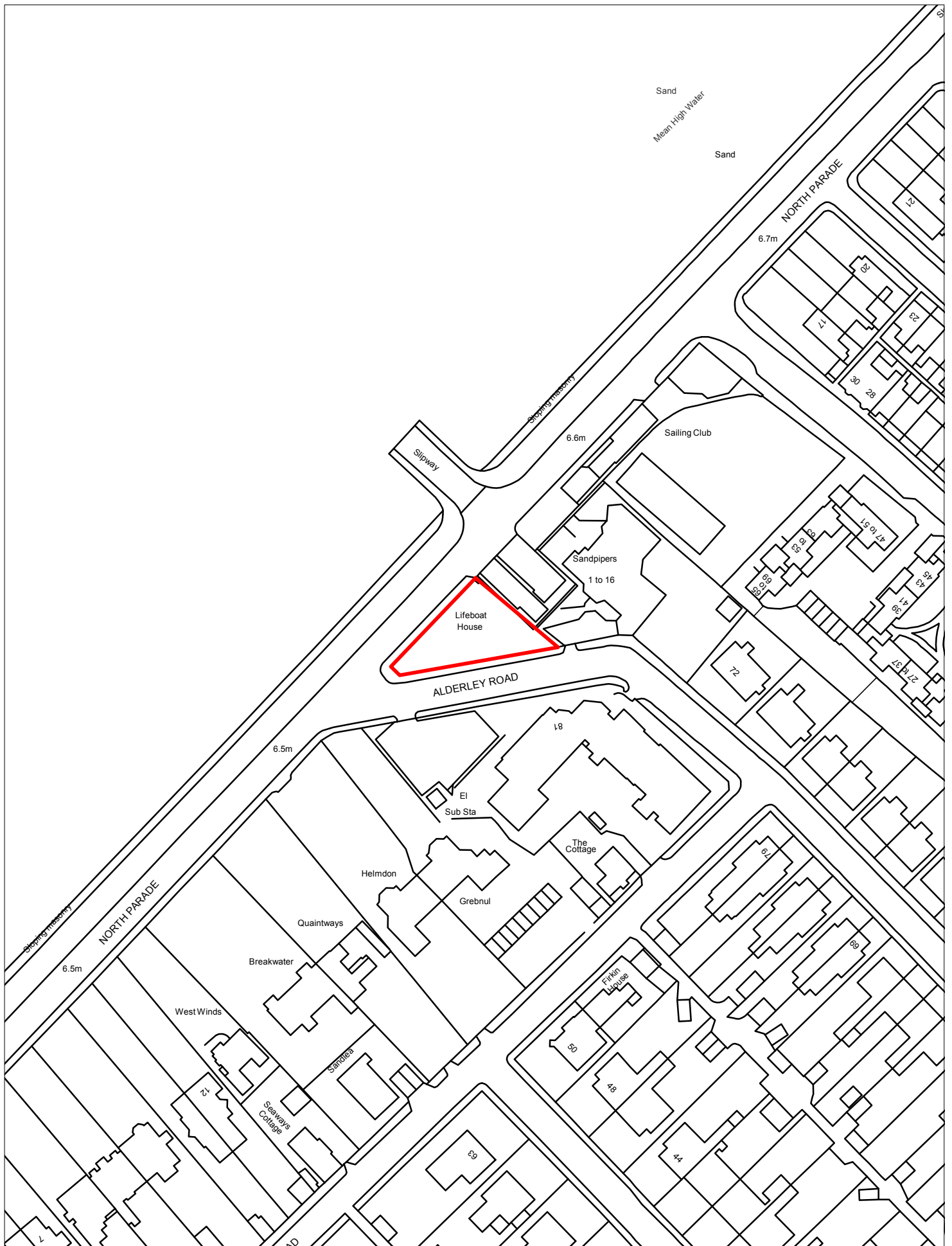
Scale 1:1250



1639-Land at Daleside Close ,Pensby-Pensby and Thingwall

© Crown copyright and database rights 2016 Ordnance Survey 100019803

Scale 1:1250



1641-Land at Alderley Road, Hoylake-Hoylake and Meols

© Crown copyright and database rights 2016 Ordnance Survey 100019803

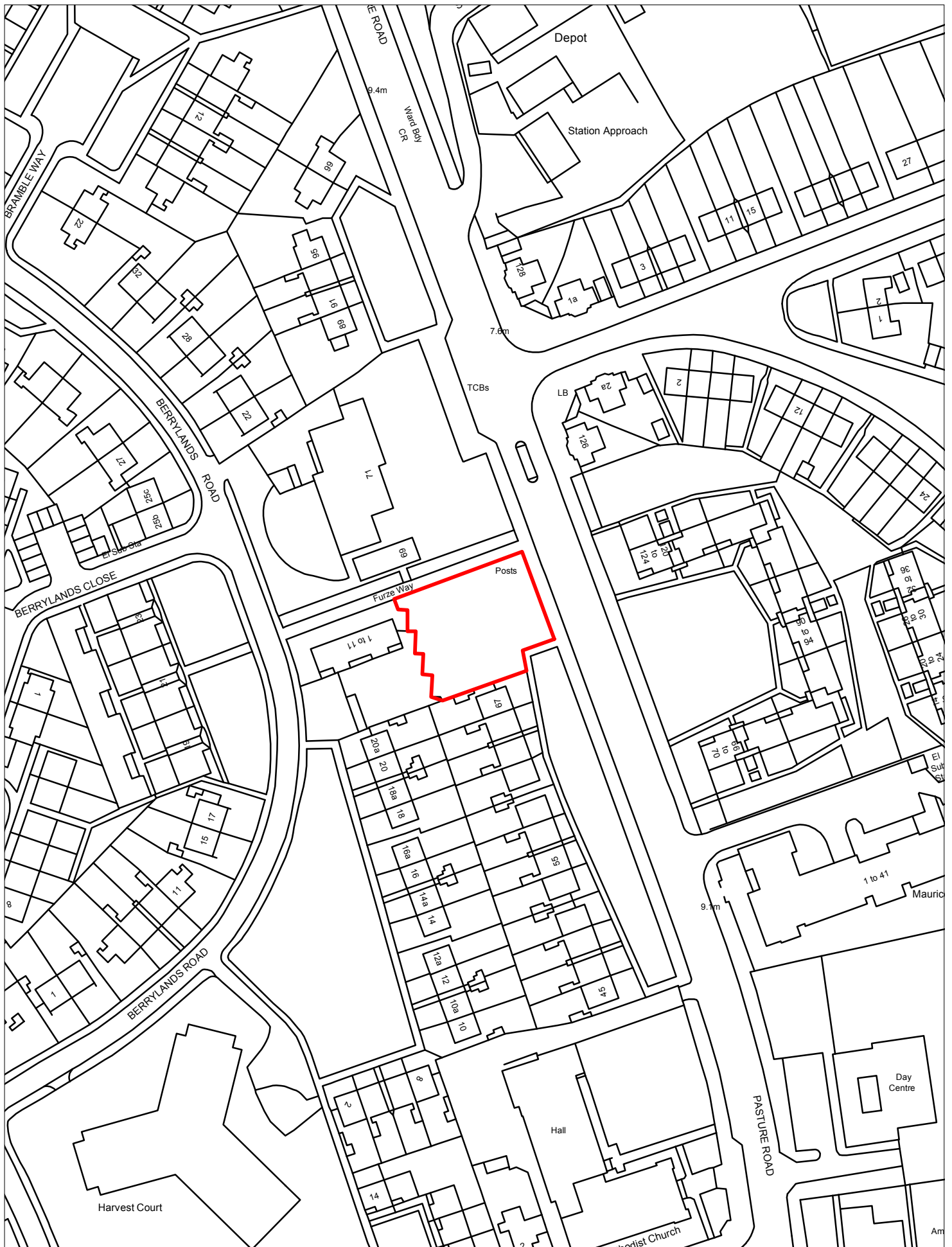
Scale 1:1250



1642-Land at China Farm Lane, Newton-West Kirby and Thurstaston

© Crown copyright and database rights 2016 Ordnance Survey 100019803

Scale 1:1250



1645-Land at Pasture Road, Moreton-Moreton West and Saughall Massie

© Crown copyright and database rights 2016 Ordnance Survey 100019803

Scale 1:1250

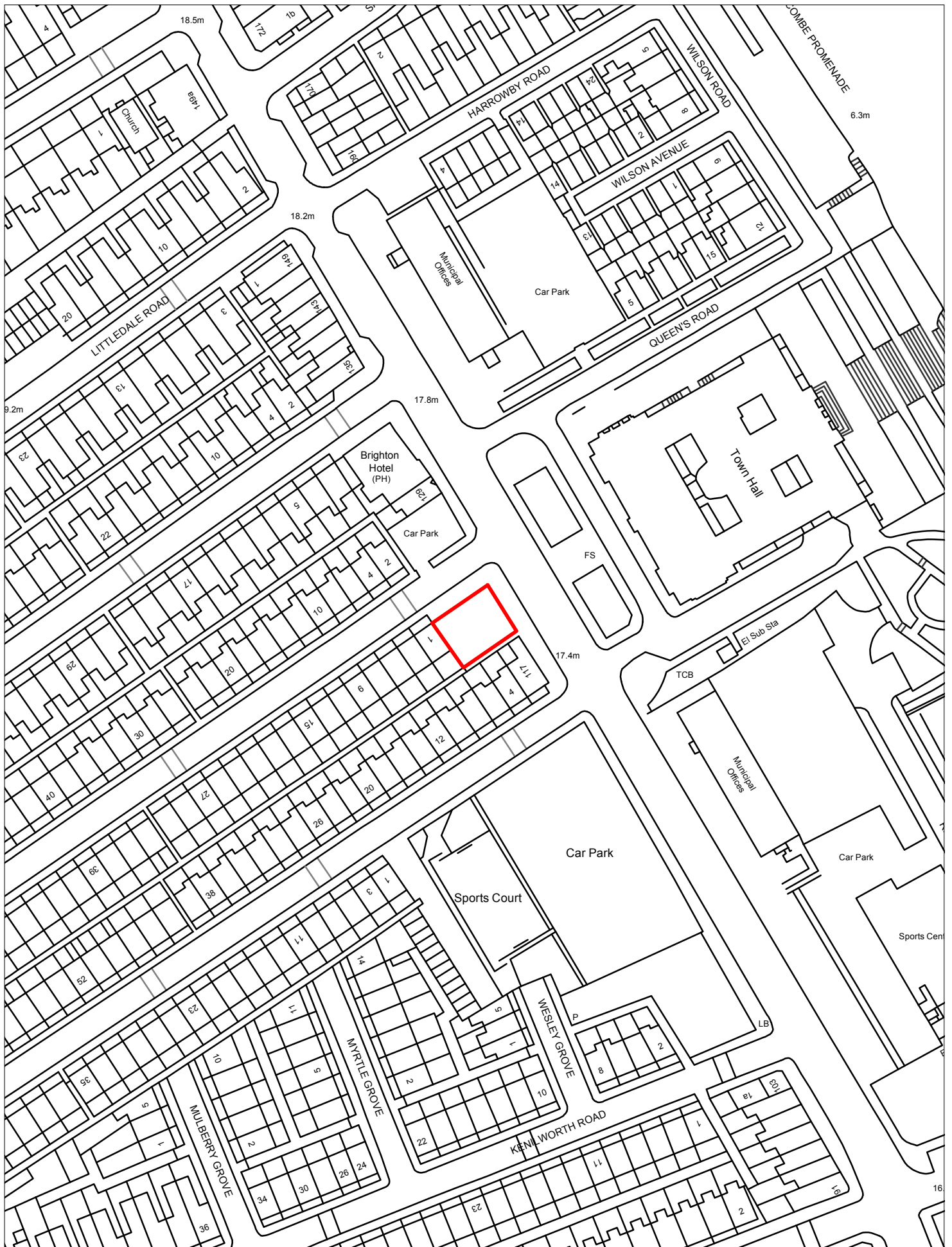




1646-Land at Lingham Road, Moreton-Moreton West and Saughall Massie

© Crown copyright and database rights 2016 Ordnance Survey 100019803

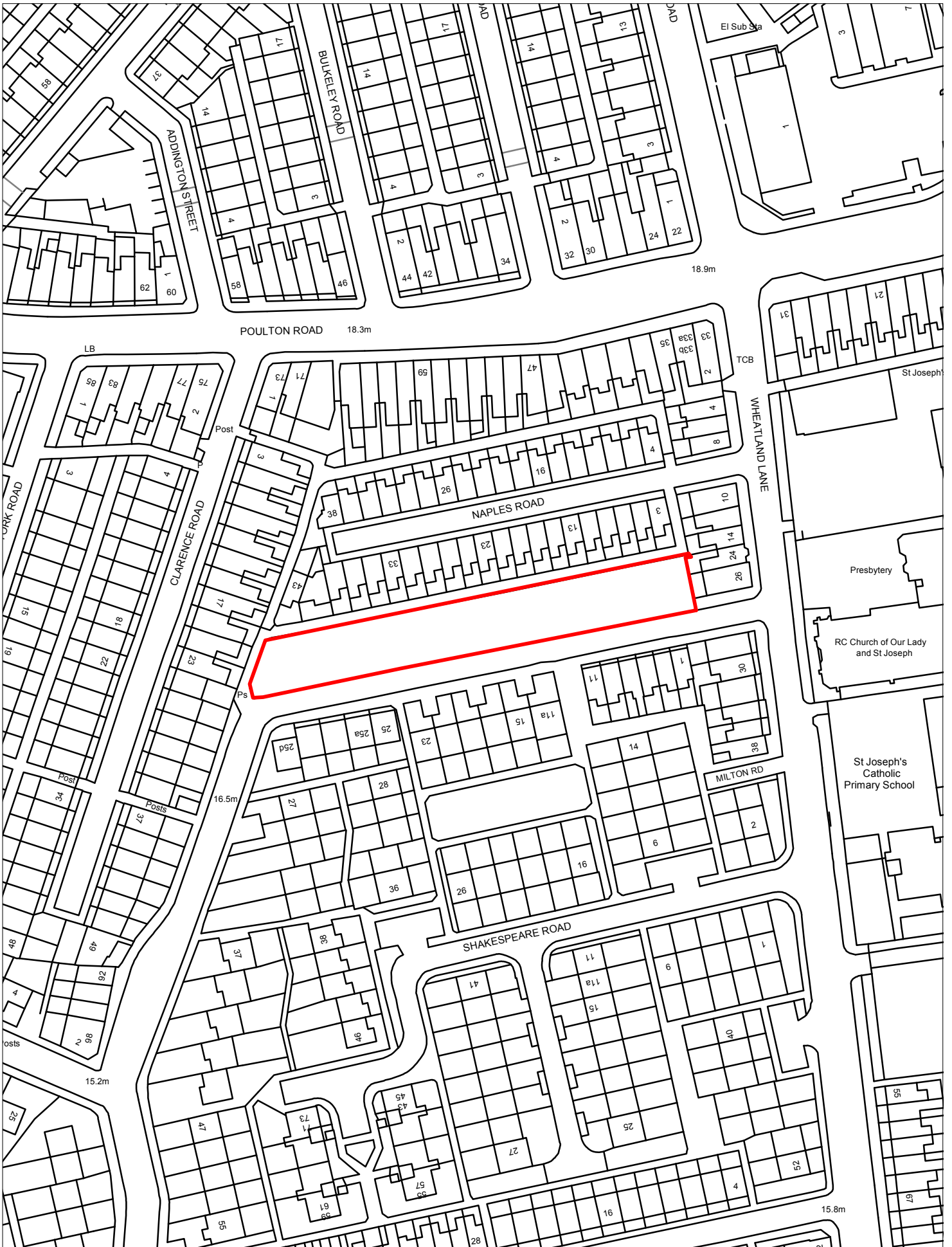
Scale 1:1250



1647-Land at Brighton Street/Bell Road, Wallasey-Seacombe

© Crown copyright and database rights 2016 Ordnance Survey 100019803

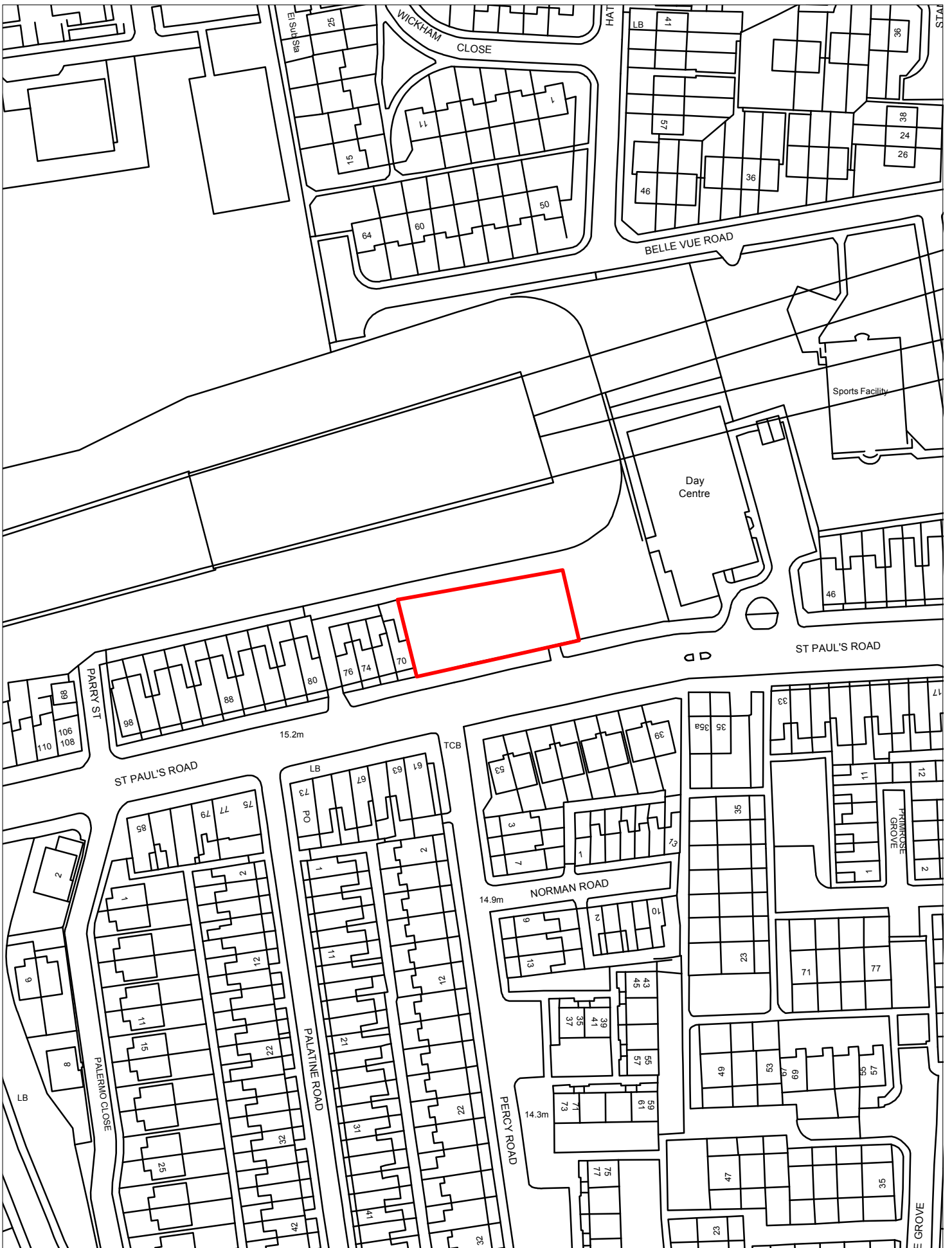
Scale 1:1250



1651-Land at Oakdale Road, Wallasey-Seacombe

© Crown copyright and database rights 2016 Ordnance Survey 100019803

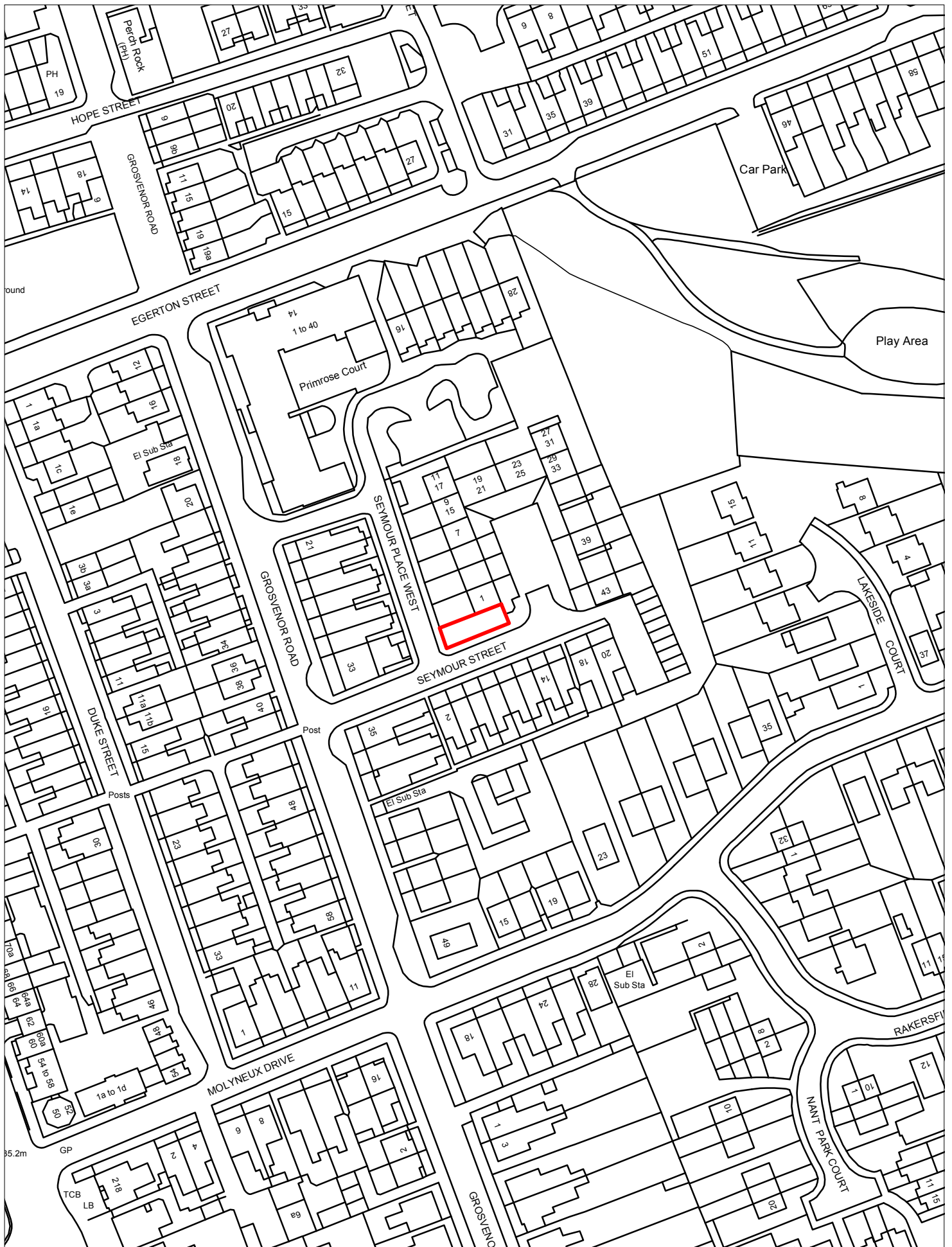
Scale 1:1250



1652-Land at St Pauls Road, Seacombe-Seacombe

© Crown copyright and database rights 2016 Ordnance Survey 100019803

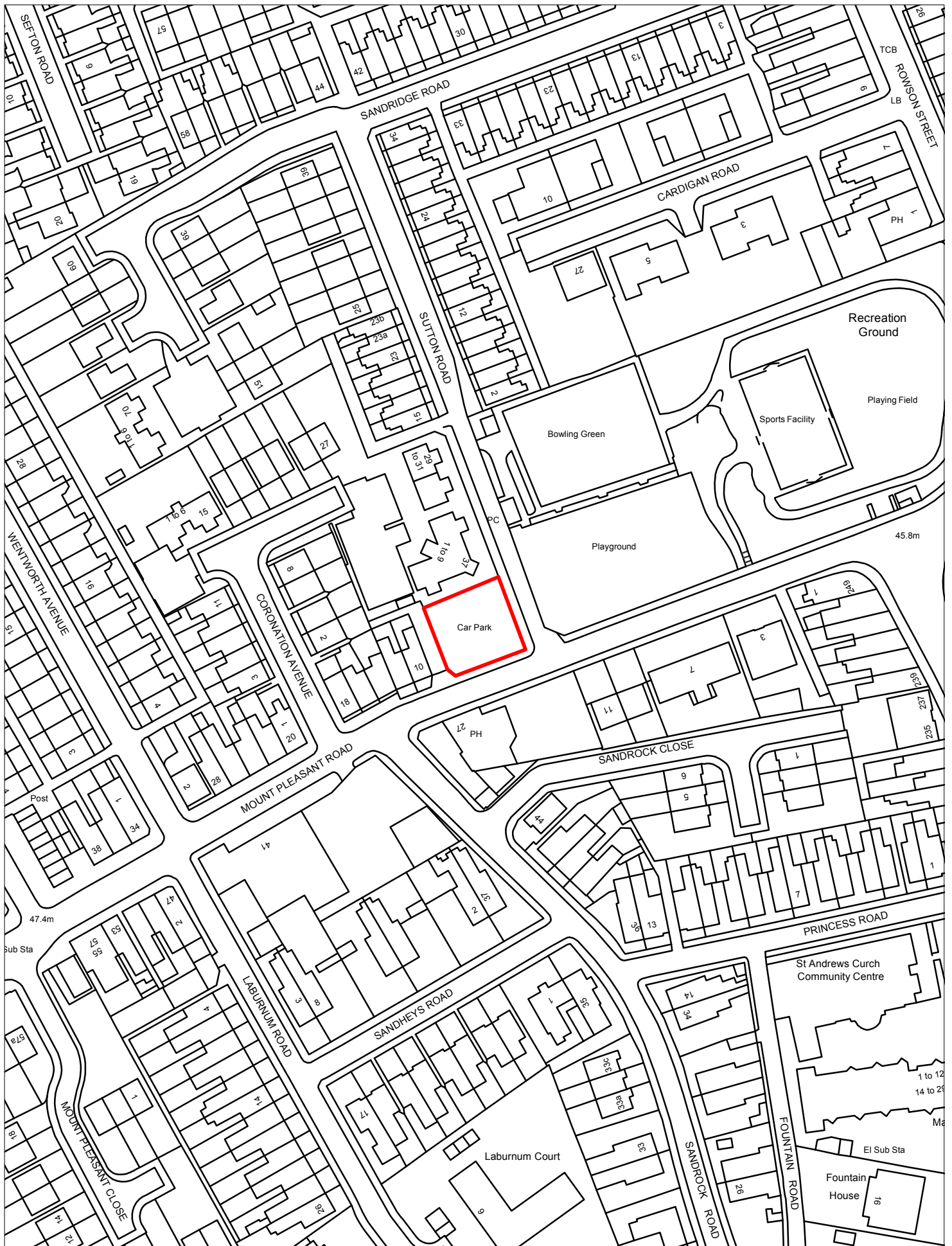
Scale 1:1250



1654-Land at Seymour Street, New Brighton-New Brighton

© Crown copyright and database rights 2016 Ordnance Survey 100019803

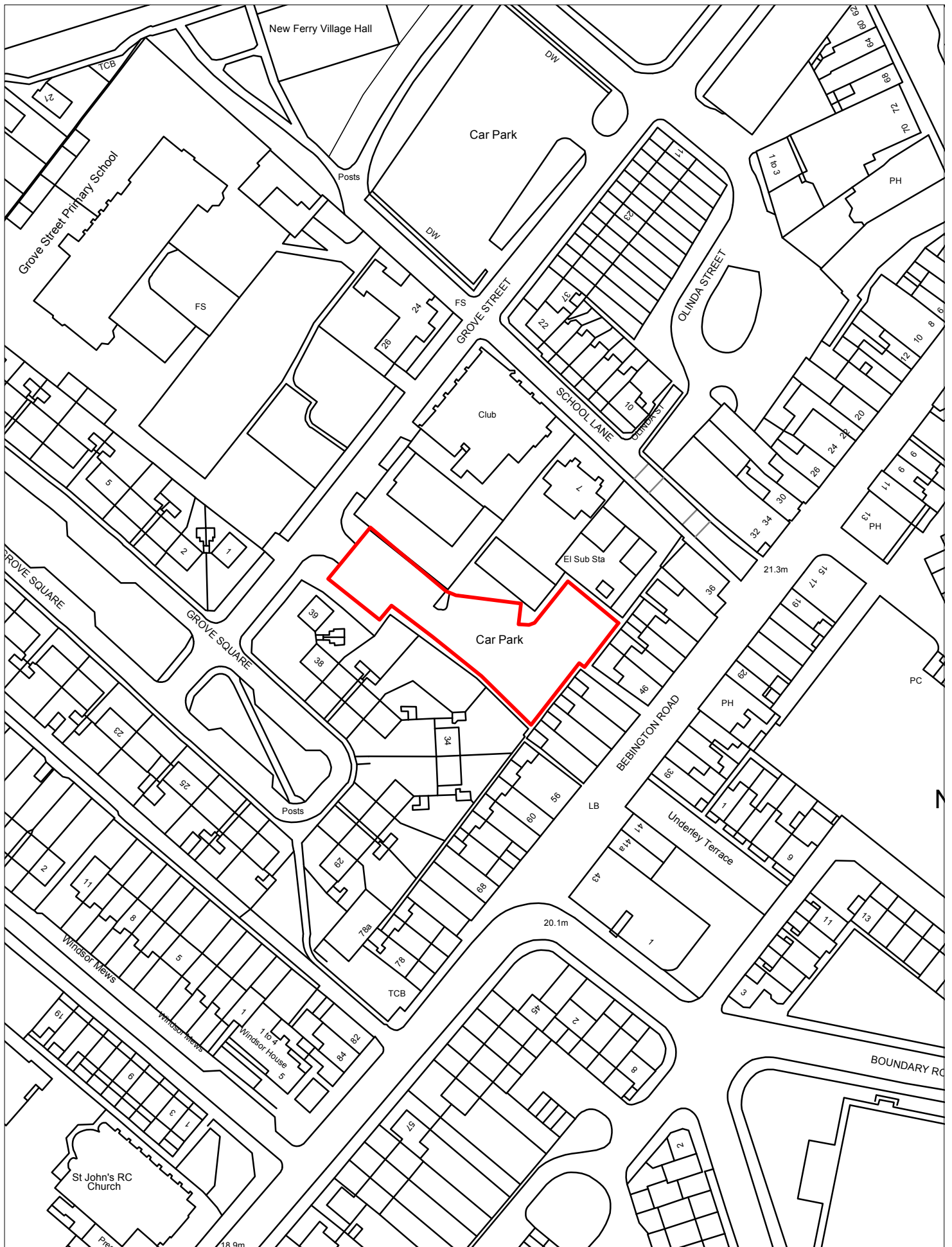
Scale 1:1250



1656-Car Park, Mount Pleasant Road, New Brighton-New Brighton

© Crown copyright and database rights 2016 Ordnance Survey 100019803

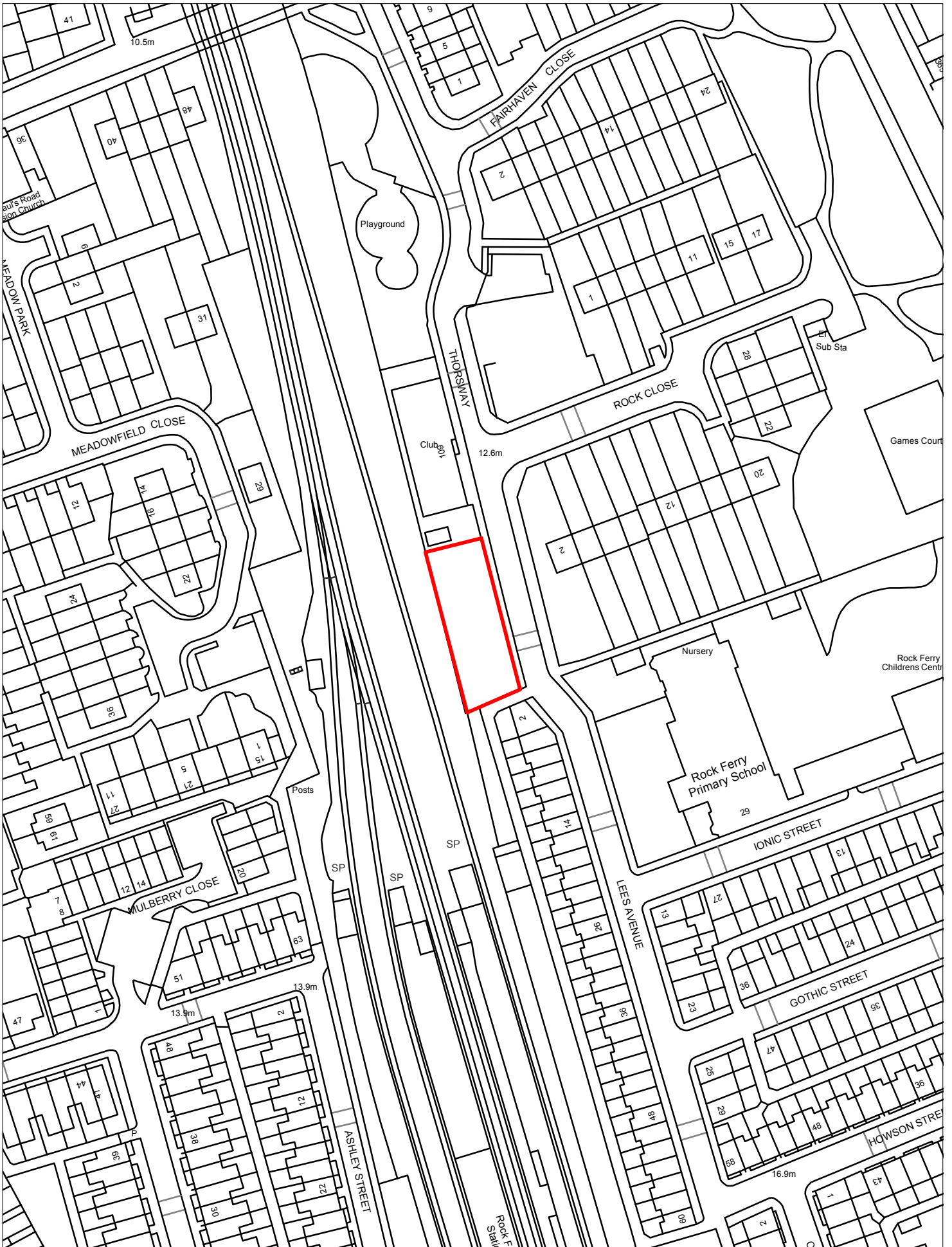
Scale 1:1250



1658-Car Park, Olinda Street, New Ferry-Bromborough

© Crown copyright and database rights 2016 Ordnance Survey 100019803

Scale 1:1250

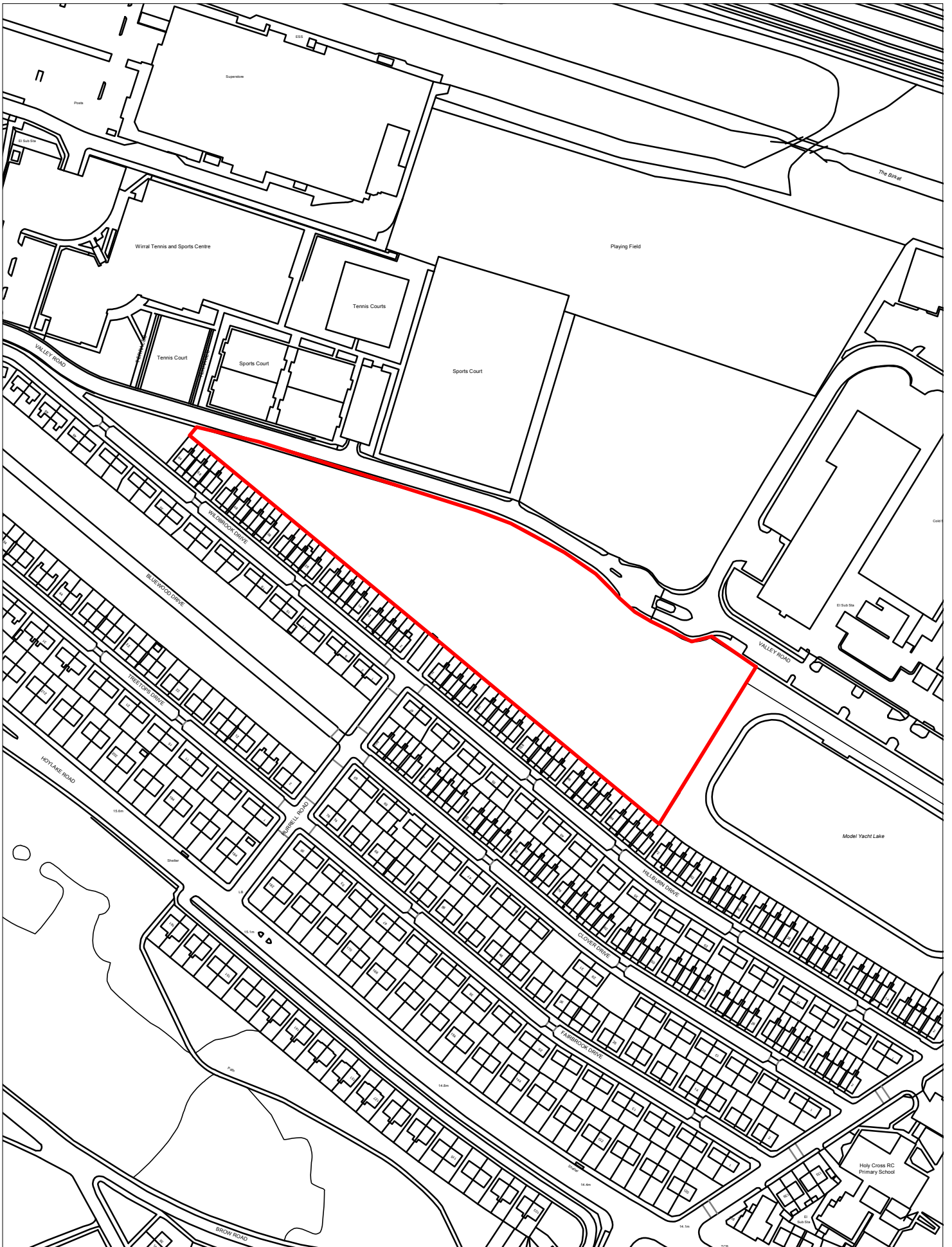


1659-Land at Thorsway, Rock Ferry-Rock Ferry

© Crown copyright and database rights 2016 Ordnance Survey 100019803

Scale 1:1250





1660-Land at Valley Road, Birkenhead-Bidston and St James

© Crown copyright and database rights 2016 Ordnance Survey 100019803

Scale 1:2500