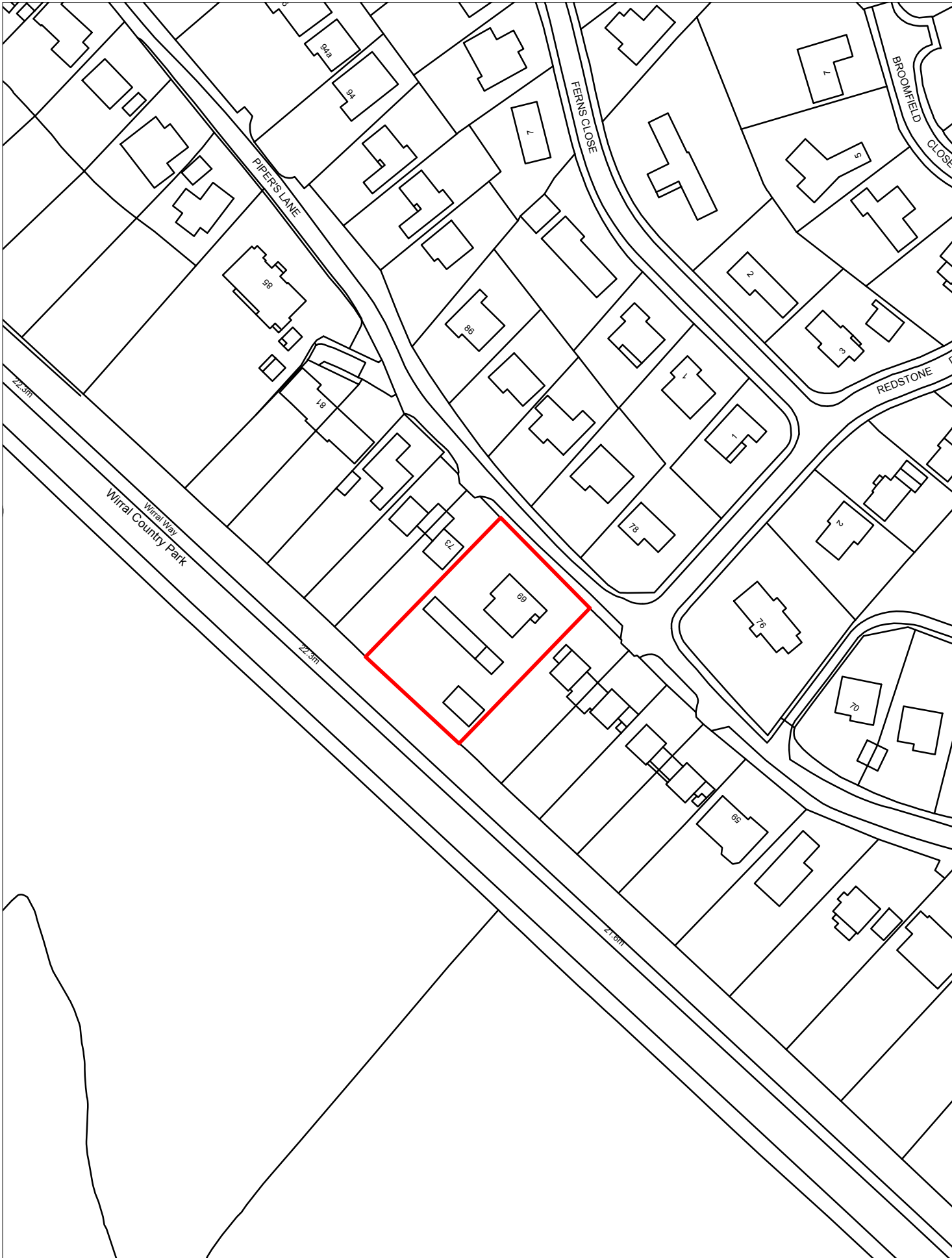




1402-Land at Junction of Park Drive/Park Road East, Birkenhead-Claughton

© Crown copyright and database rights 2016 Ordnance Survey 100019803

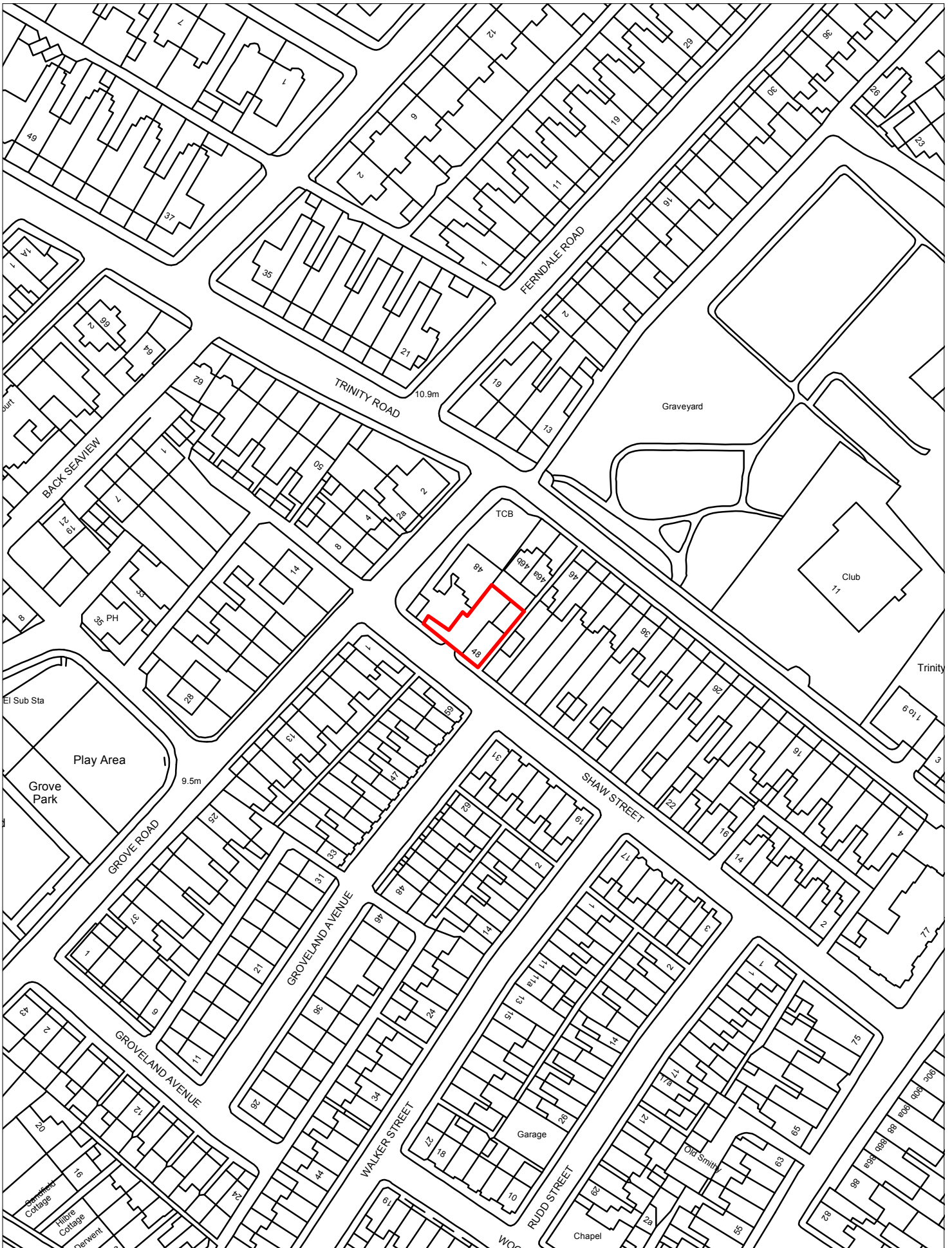
Scale 1:1250



1408-69 Pipers Lane, Heswall-Heswall

© Crown copyright and database rights 2016 Ordnance Survey 100019803

Scale 1:1250



1409-22A Shaw Street, Hoylake-Hoylake and Meols

© Crown copyright and database rights 2016 Ordnance Survey 100019803

Scale 1:1250



1412-4-6 Westwood Road, Birkenhead-Bidston and St James

© Crown copyright and database rights 2016 Ordnance Survey 100019803

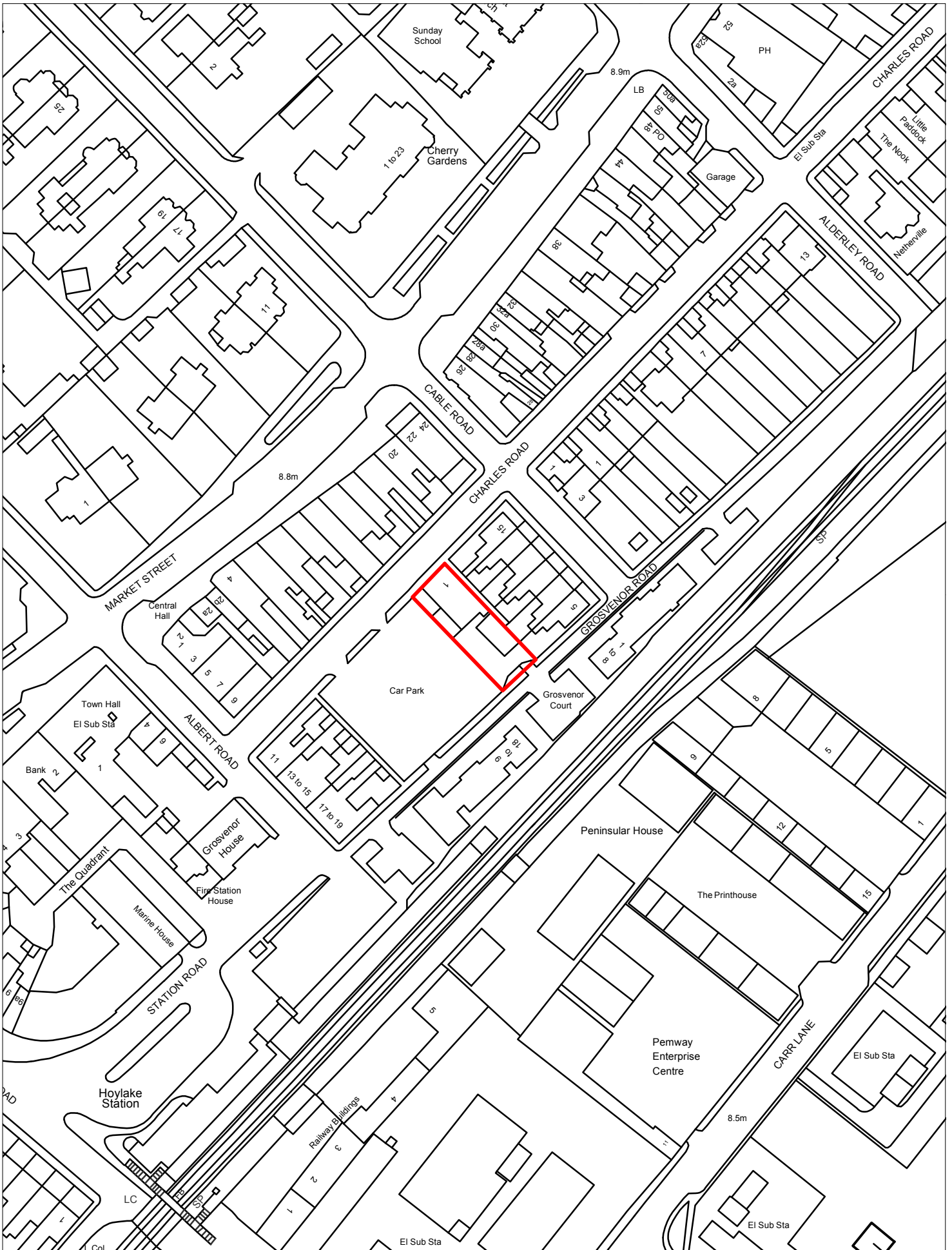
Scale 1:1250



1414-Land at Junction of Beckwith Street/Arthur Street, Birkenhead-Bidston and St James

© Crown copyright and database rights 2016 Ordnance Survey 100019803

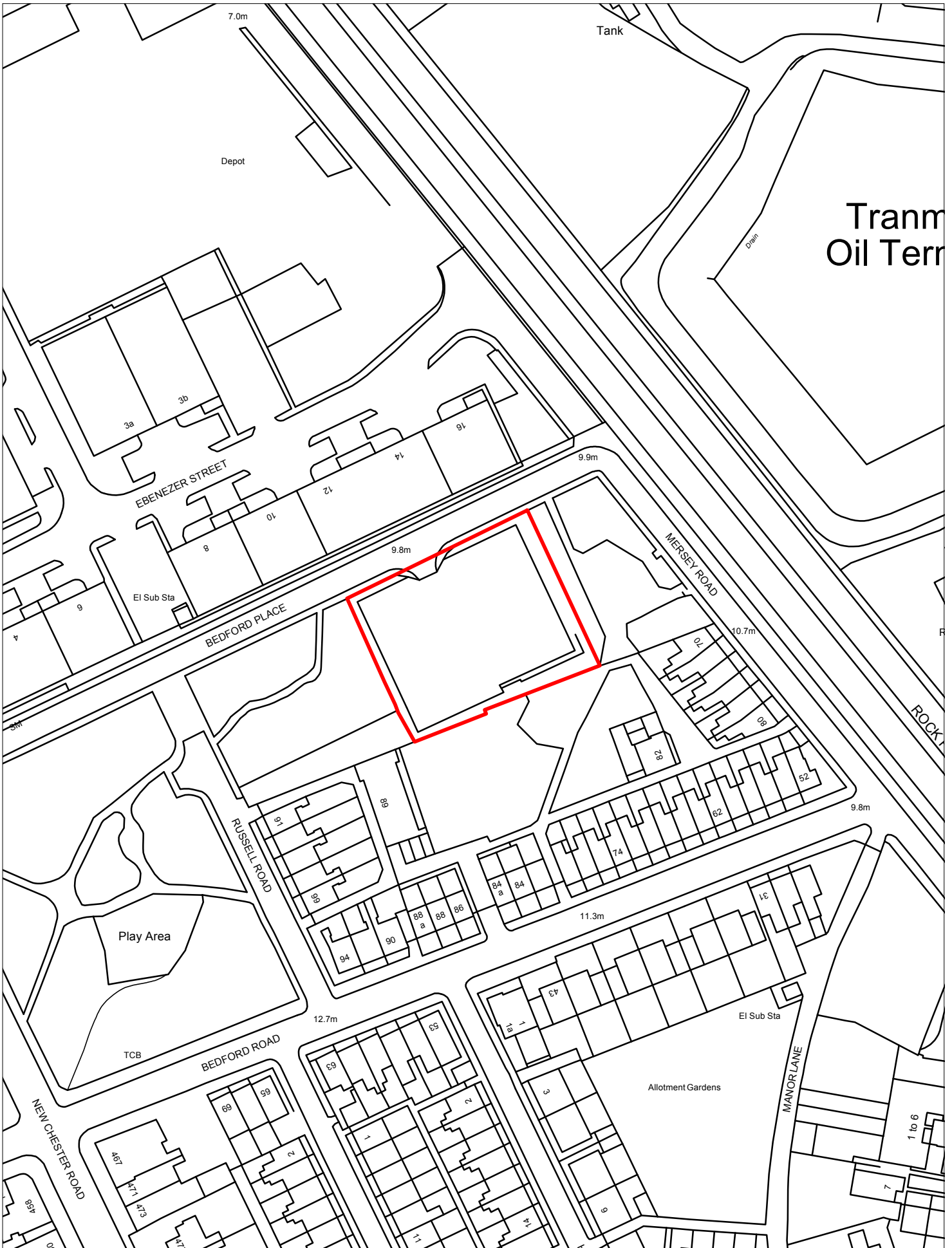
Scale 1:1250



1417-Hardware Supplier, 2 Charles Road, Hoylake-Hoylake and Meols

© Crown copyright and database rights 2016 Ordnance Survey 100019803

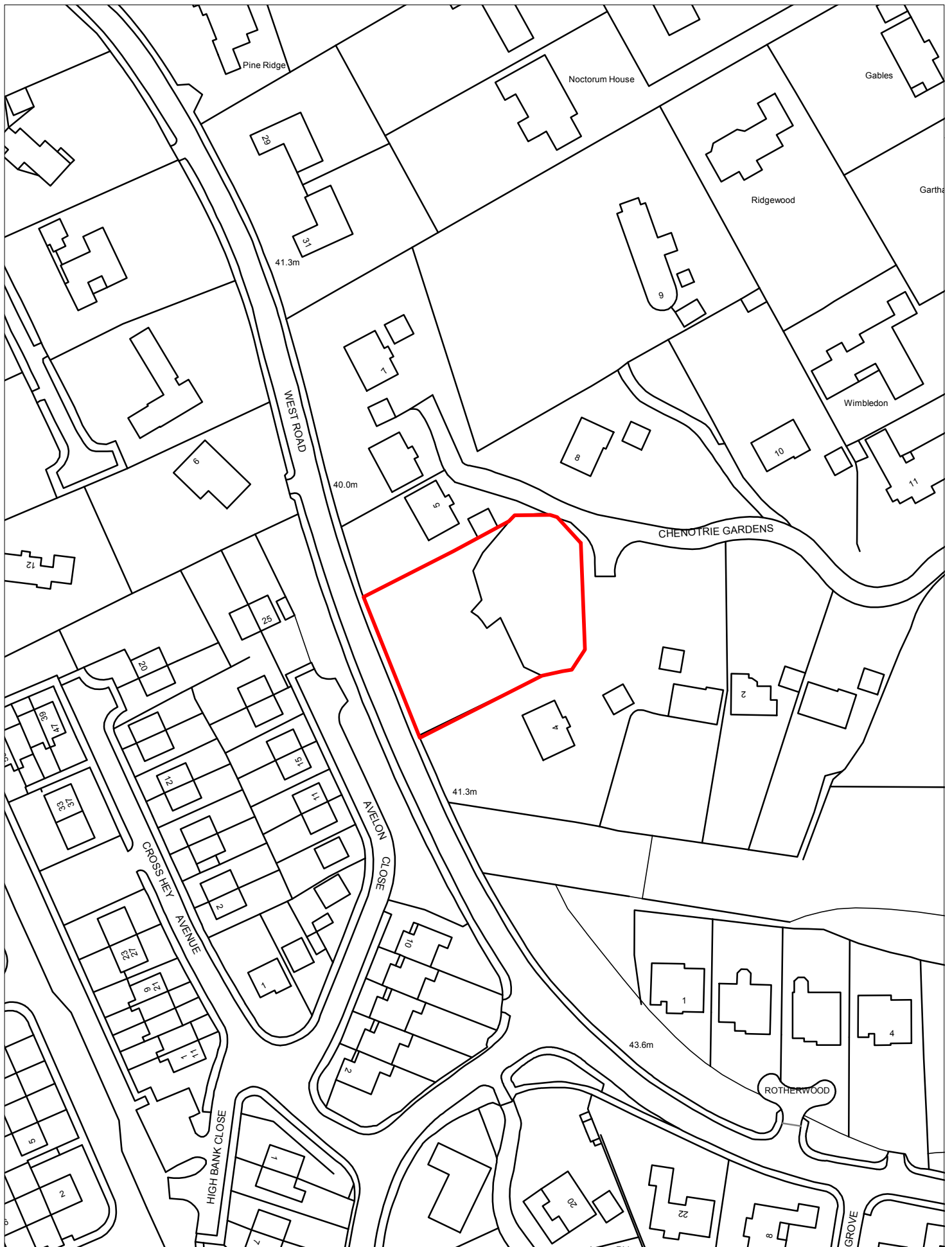
Scale 1:1250



1418-Land at Bedford Place, Rock Ferry-Rock Ferry

© Crown copyright and database rights 2016 Ordnance Survey 100019803

Scale 1:1250

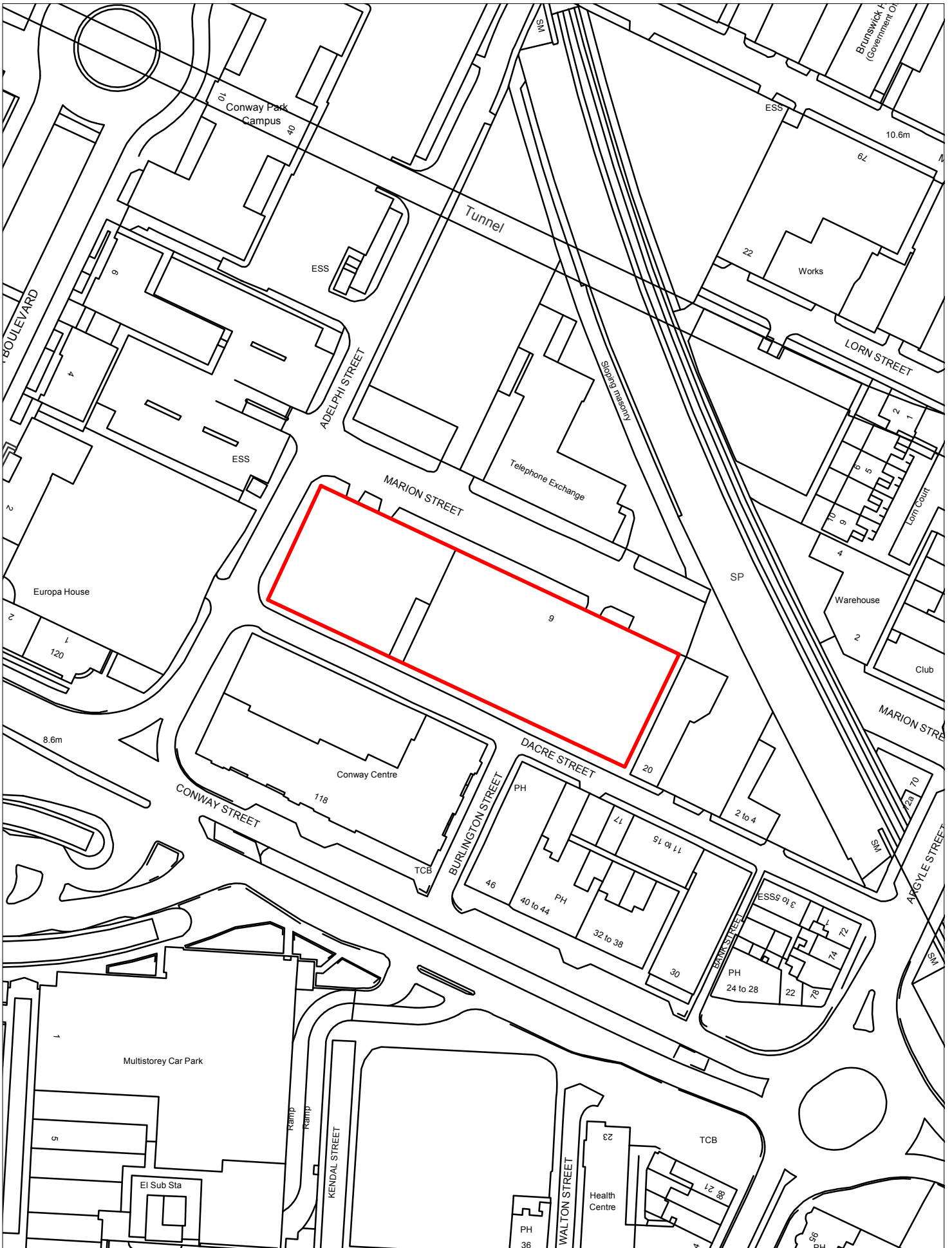


1423-Land Adjacent 4, Chenotrie Gardens, Oxtou-Claughton

© Crown copyright and database rights 2016 Ordnance Survey 100019803

Scale 1:1250





1432-Land at Dacre Street/Marion Street, Birkenhead-Birkenhead and Tranmere

© Crown copyright and database rights 2016 Ordnance Survey 100019803

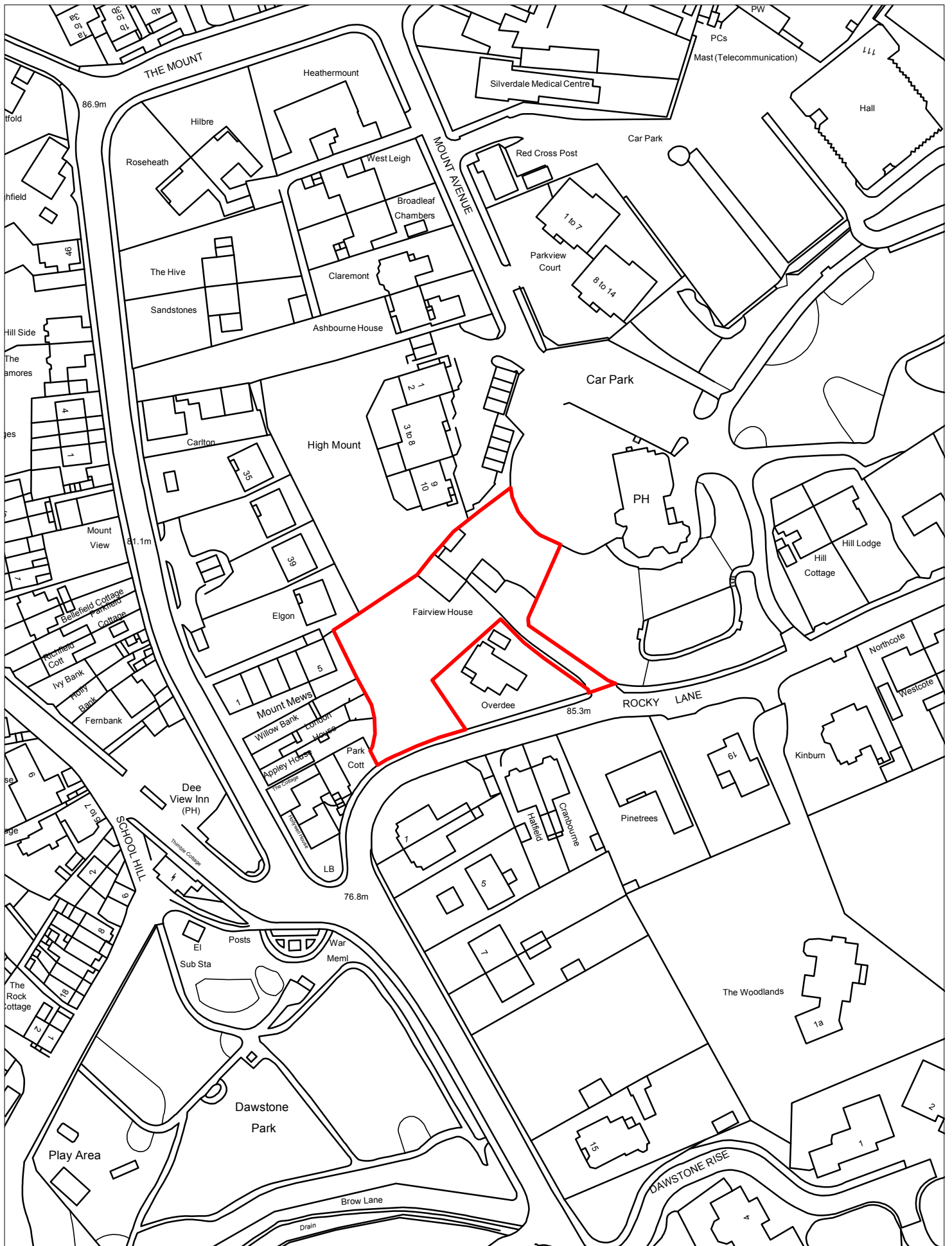
Scale 1:1250



1436-1A Clwyd Street, New Brighton-New Brighton

© Crown copyright and database rights 2016 Ordnance Survey 100019803

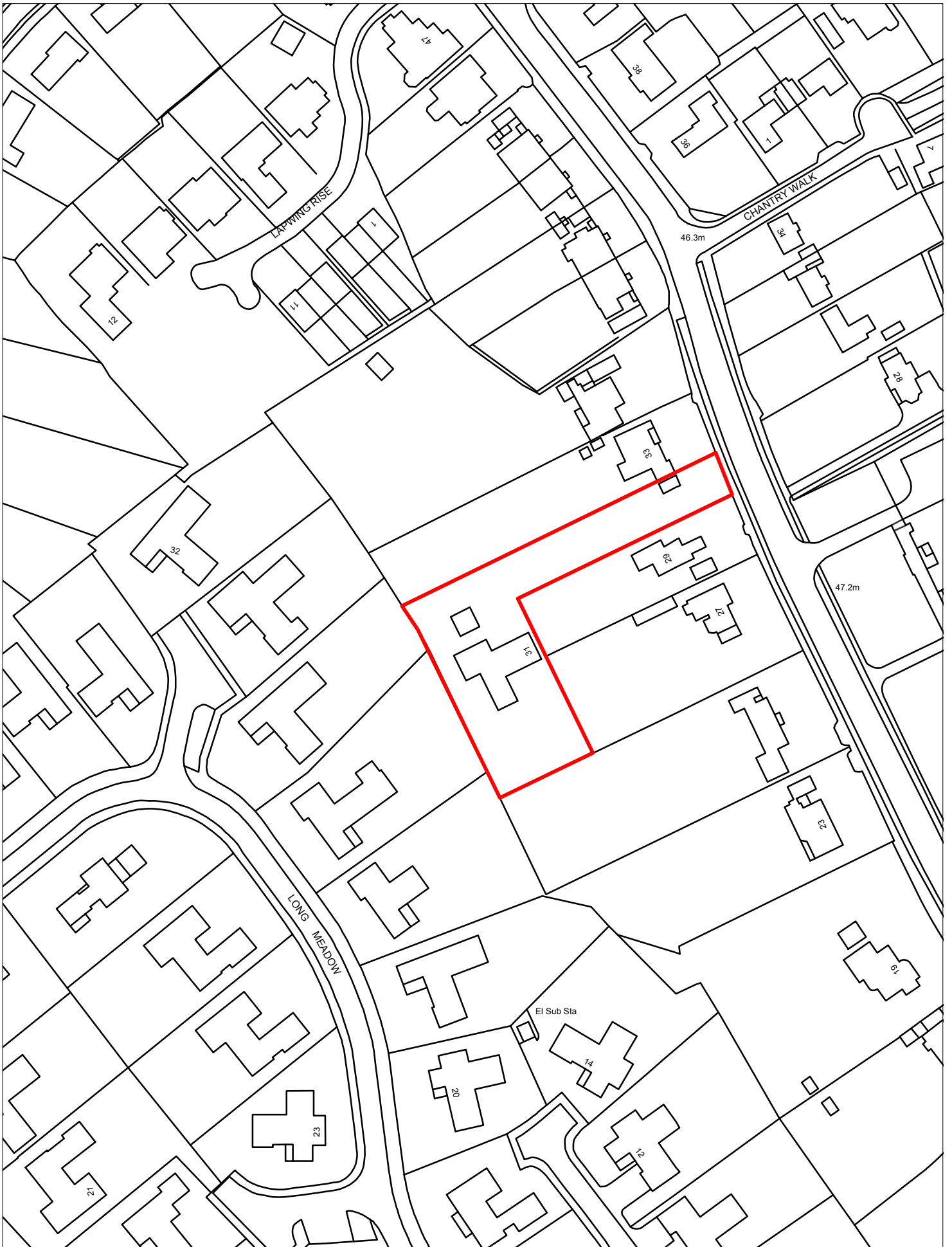
Scale 1:1250



1437-Fairview House, Rocky Lane, Heswall-Heswall

© Crown copyright and database rights 2016 Ordnance Survey 100019803

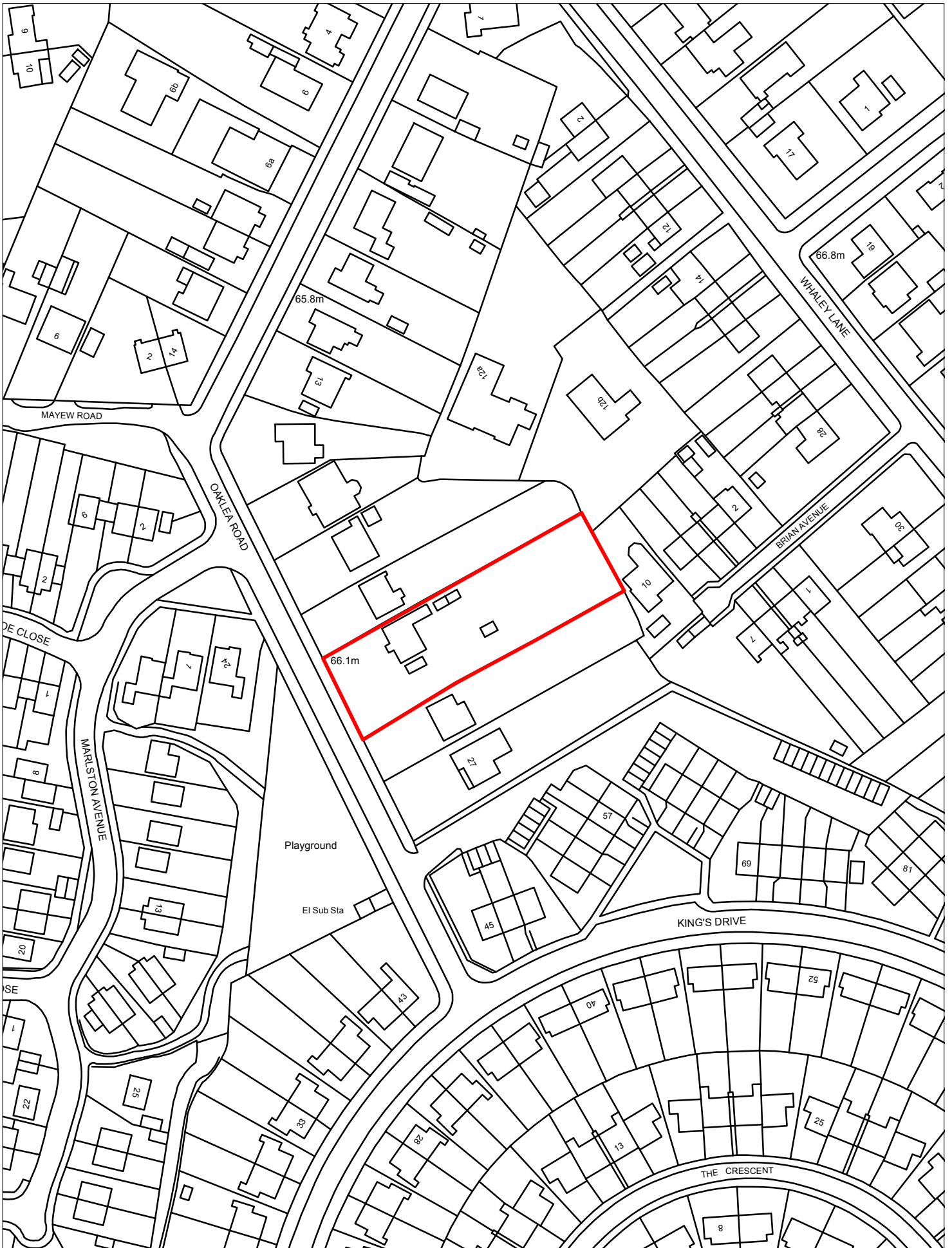
Scale 1:1250



1438-Shiel House 31 Gayton Road, Gayton-Heswall

© Crown copyright and database rights 2016 Ordnance Survey 100019803

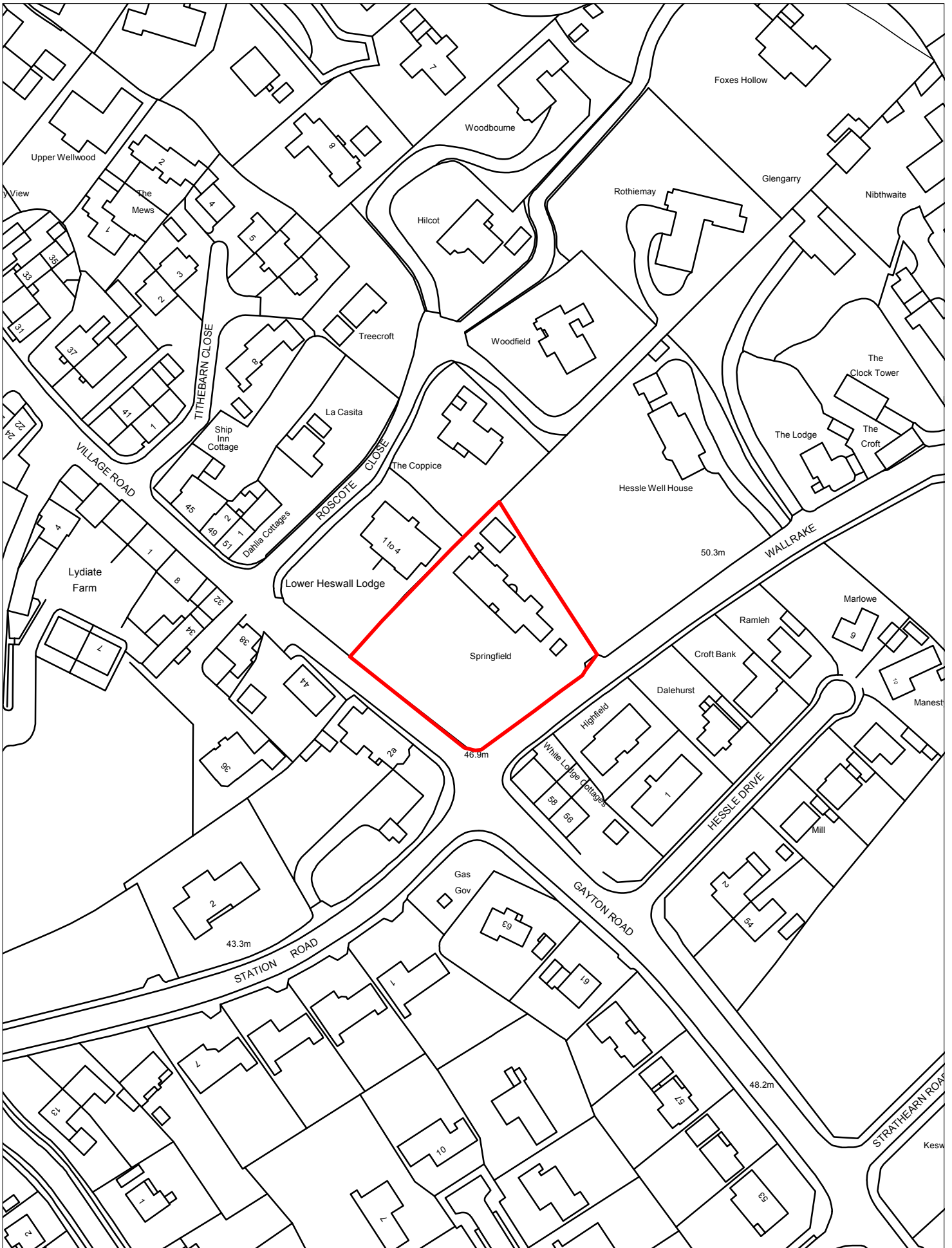
Scale 1:1250



1439-Elmina 23 Oaklea Road ,Irby-Pensby and Thingwall

© Crown copyright and database rights 2016 Ordnance Survey 100019803

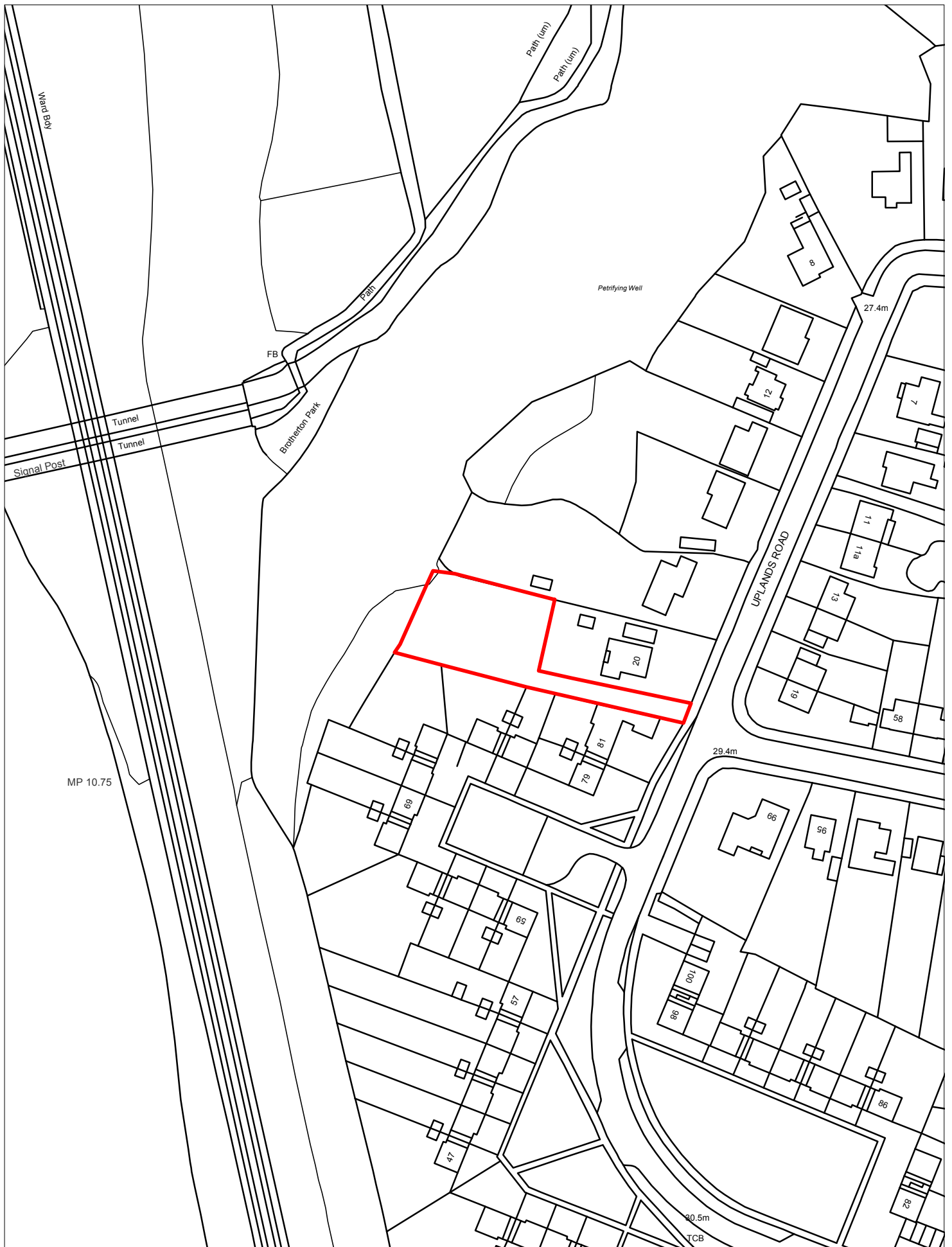
Scale 1:1250



1440-Springfield, Wallrake, Heswall-Heswall

© Crown copyright and database rights 2016 Ordnance Survey 100019803

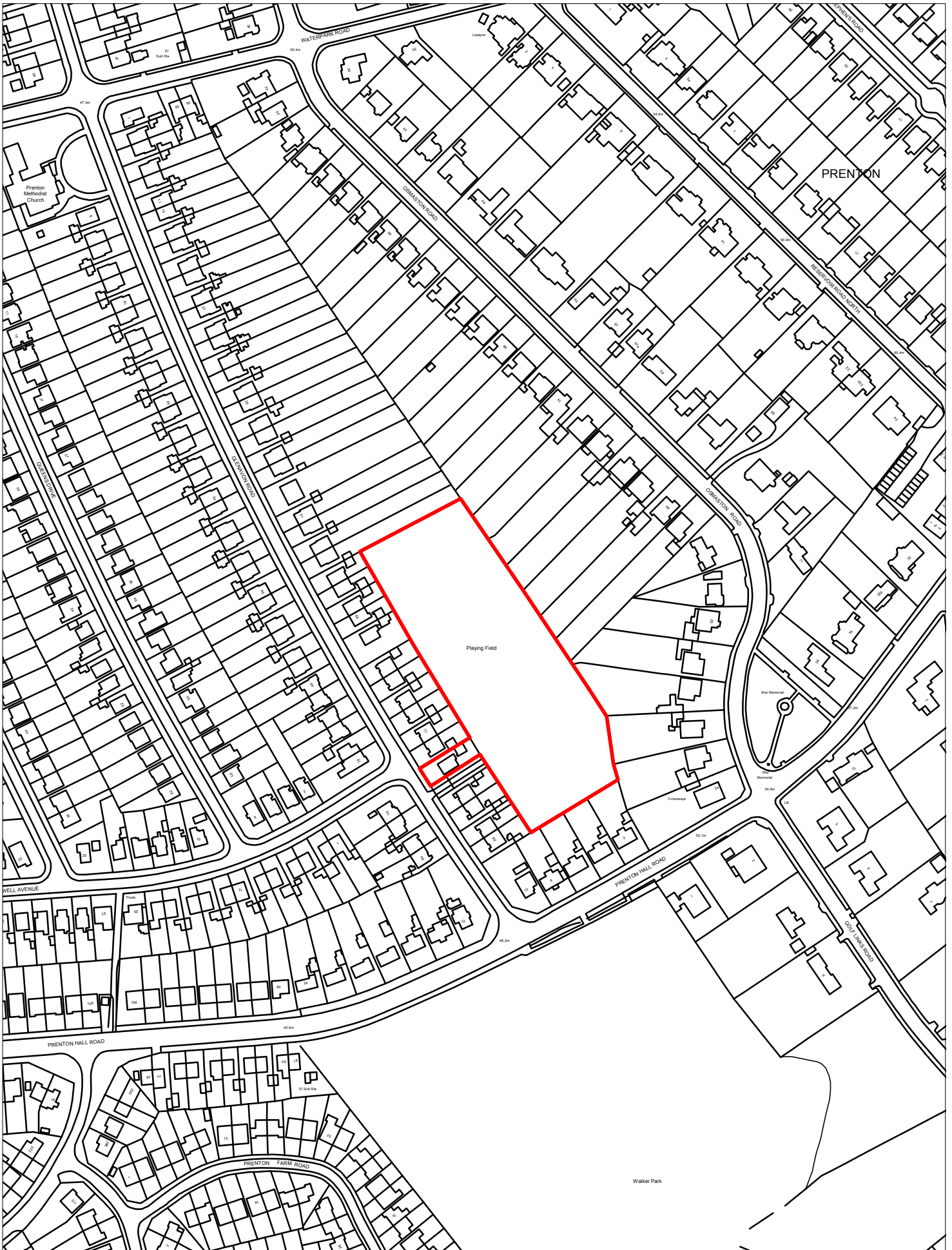
Scale 1:1250



1444-Land Adjacent 20, Uplands Road, Bebington-Bromborough

© Crown copyright and database rights 2016 Ordnance Survey 100019803

Scale 1:1250



1445-Land at Glenavon Road, Prenton-Prenton

© Crown copyright and database rights 2016 Ordnance Survey 100019803

Scale 1:2500

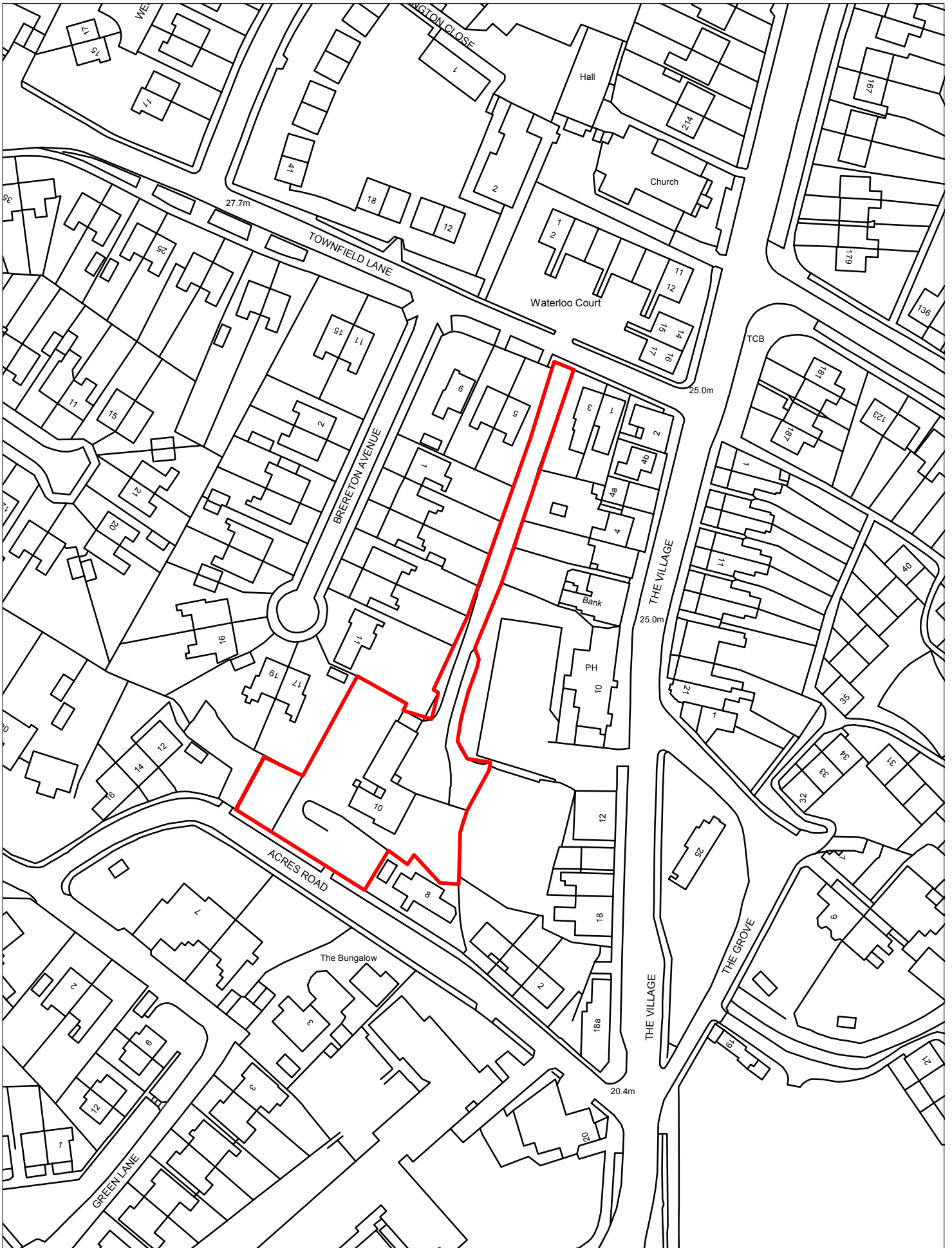




1446-25 & 29 Eleanor Road, Upton-Bidston and St James

© Crown copyright and database rights 2016 Ordnance Survey 100019803

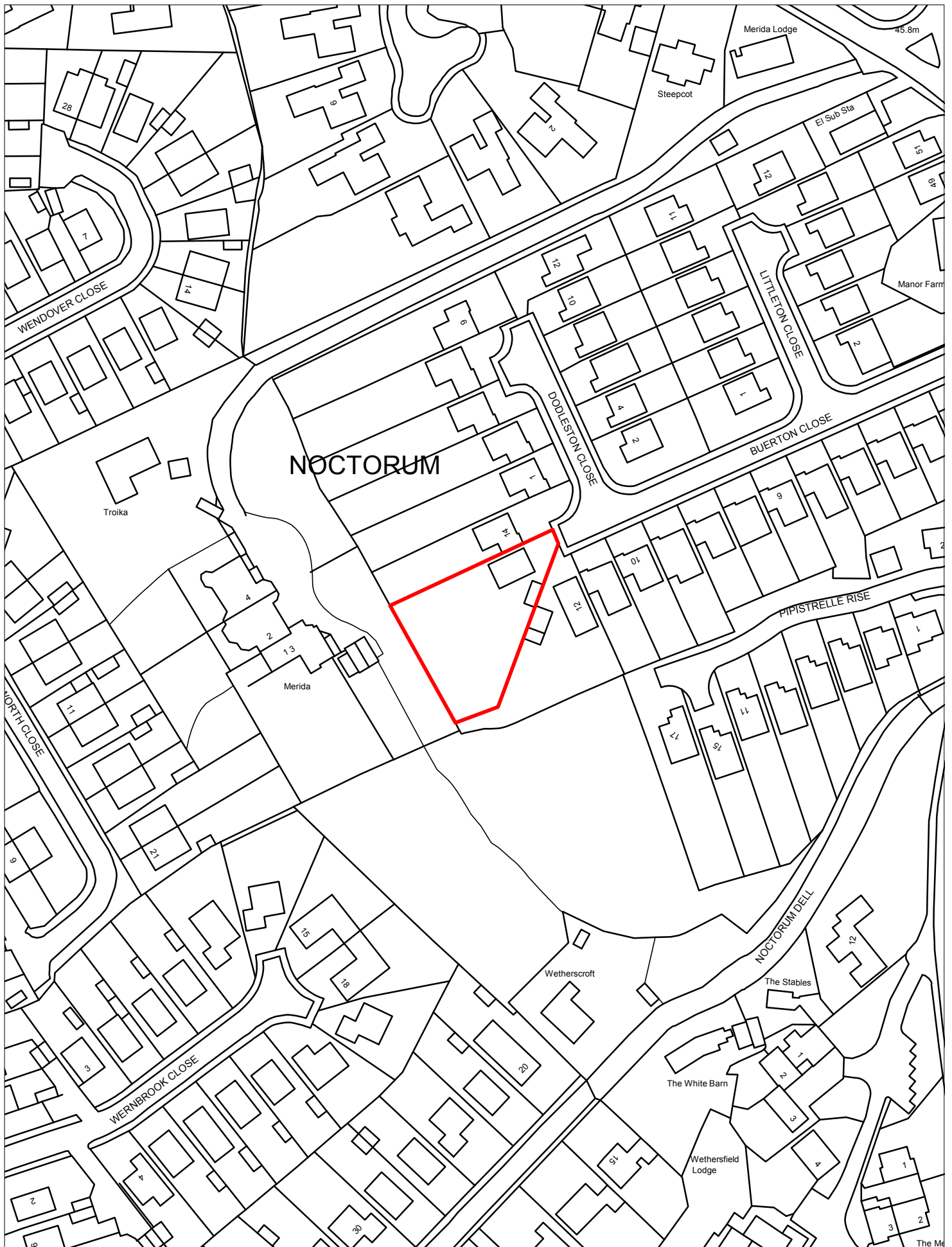
Scale 1:2500



1450-The Grange, 10 Acres Road, Bromborough-Bebington

© Crown copyright and database rights 2016 Ordnance Survey 100019803

Scale 1:1250



1453-13, Buerton Close, Noctorum-Claughton

© Crown copyright and database rights 2016 Ordnance Survey 100019803

Scale 1:1250



1454-Land to Rear of 5 Larkhill Avenue, Upton-Upton

© Crown copyright and database rights 2016 Ordnance Survey 100019803

Scale 1:1250



1457-344, Telegraph Road, Heswall-Heswall

© Crown copyright and database rights 2016 Ordnance Survey 100019803

Scale 1:1250

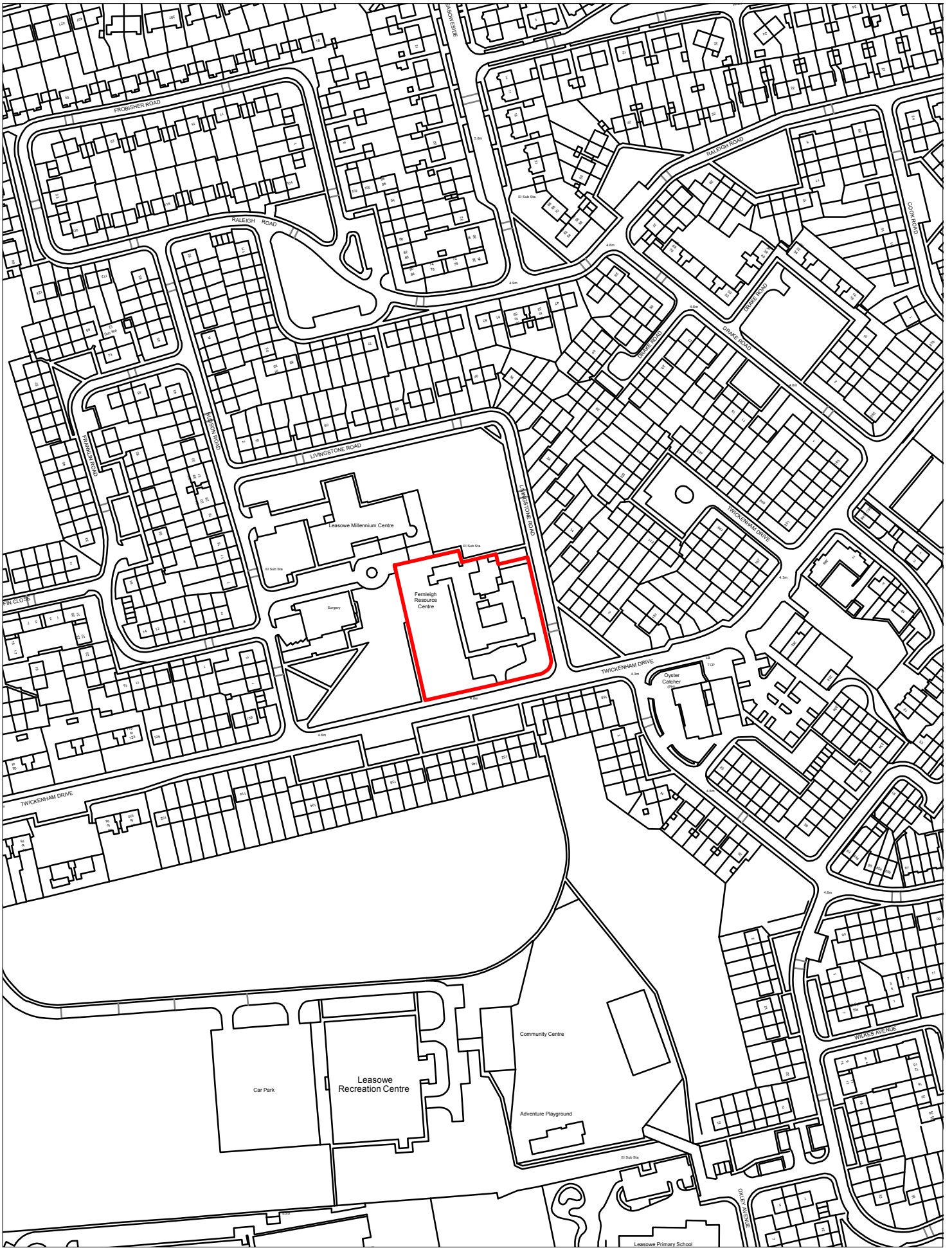
ANMERE



1466-Land Adjacent 14 Downham Road, Tranmere-Rock Ferry

© Crown copyright and database rights 2016 Ordnance Survey 100019803

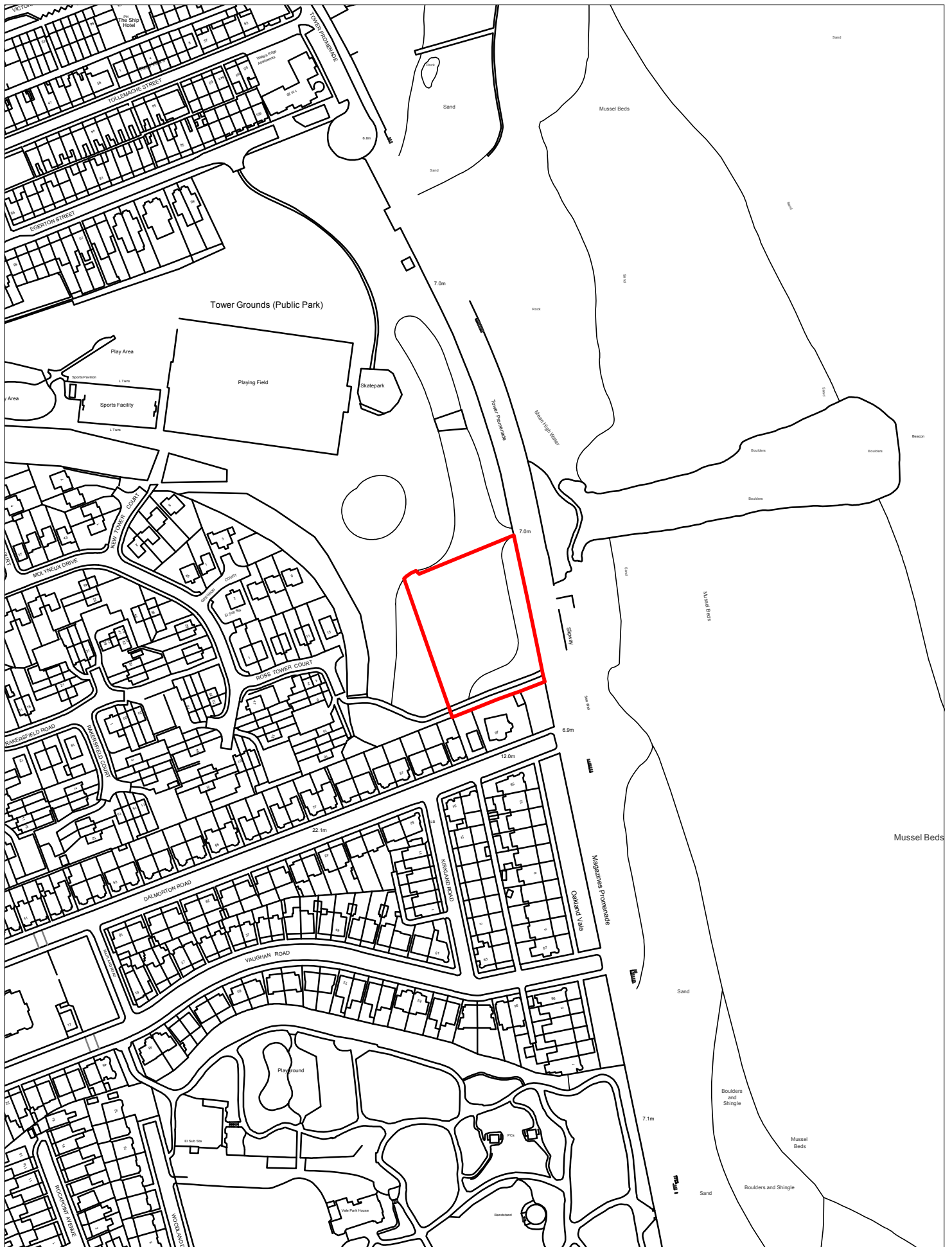
Scale 1:1250



1472-Former Fernleigh Resource Centre, Twickenham Drive, Leasowe-Leasowe and Moreton East

© Crown copyright and database rights 2016 Ordnance Survey 100019803

Scale 1:2500

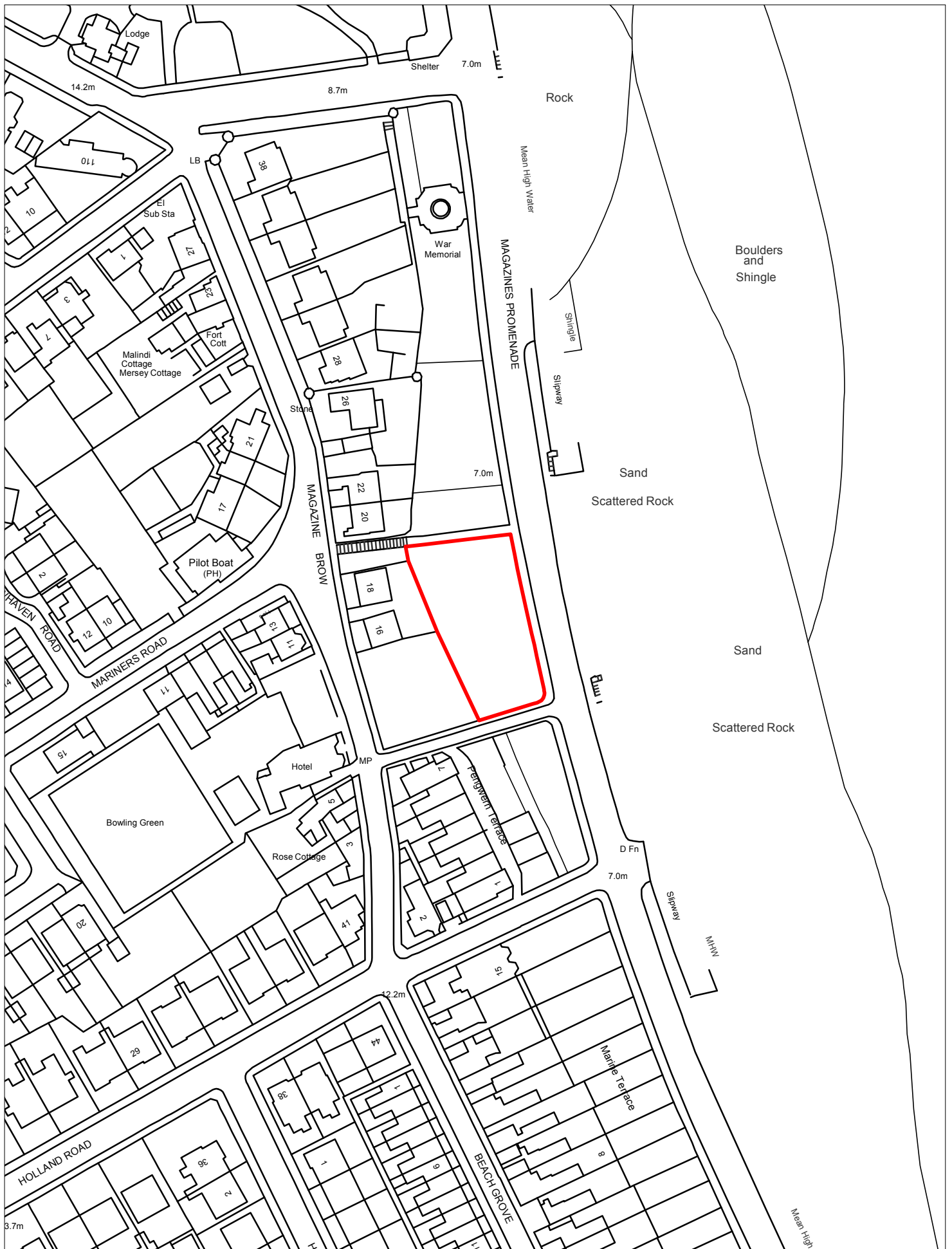


1476-Tower Grounds, Tower Promenade, New Brighton-New Brighton

© Crown copyright and database rights 2016 Ordnance Survey 100019803

Scale 1:2500





1478-Land at Magazine Brow, New Brighton-New Brighton

© Crown copyright and database rights 2016 Ordnance Survey 100019803

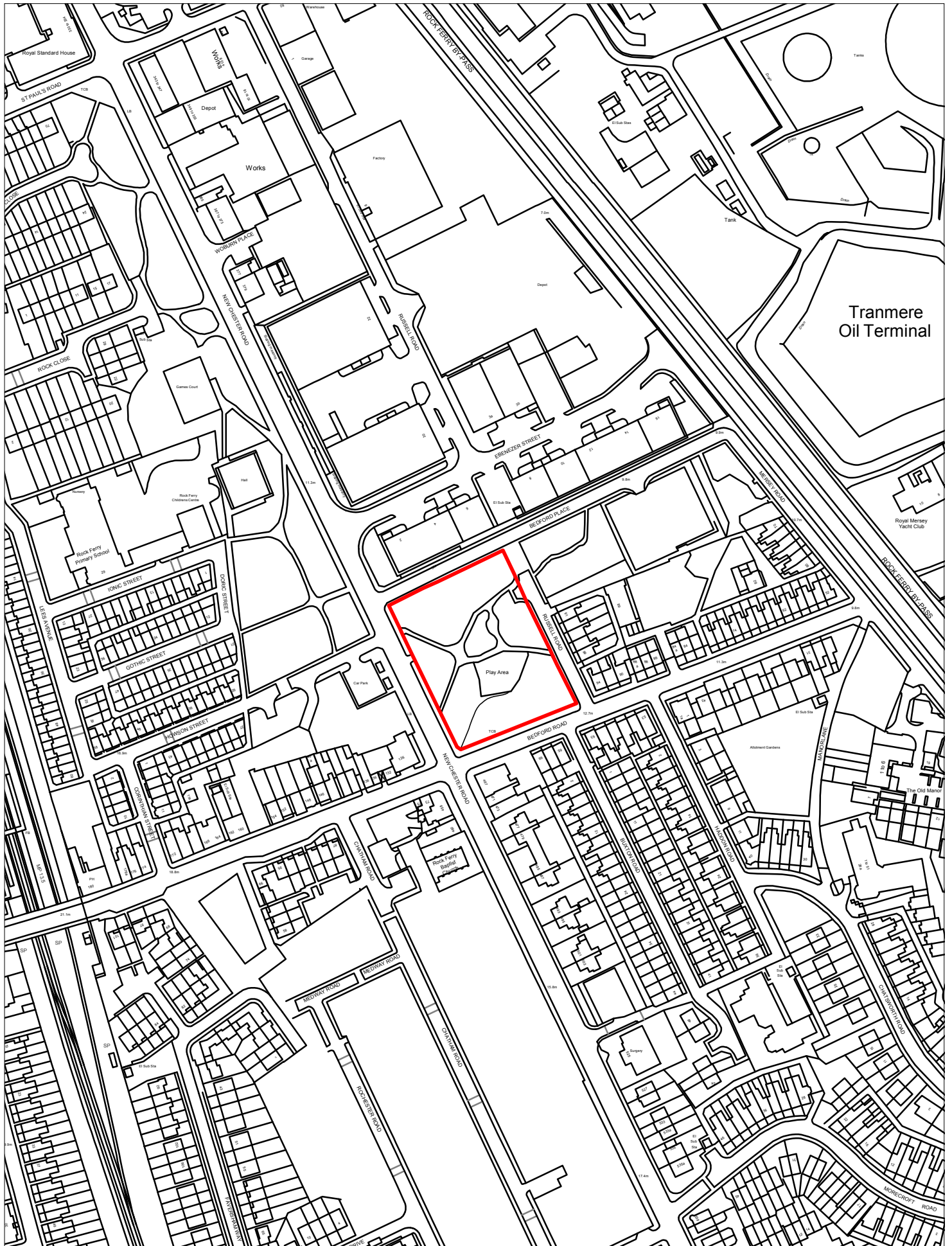
Scale 1:1250



1479-Land at Junction, Saughall Massie Road/Upton Bypass, Saughall Massie-Moreton West and Saughall Massie

© Crown copyright and database rights 2016 Ordnance Survey 100019803

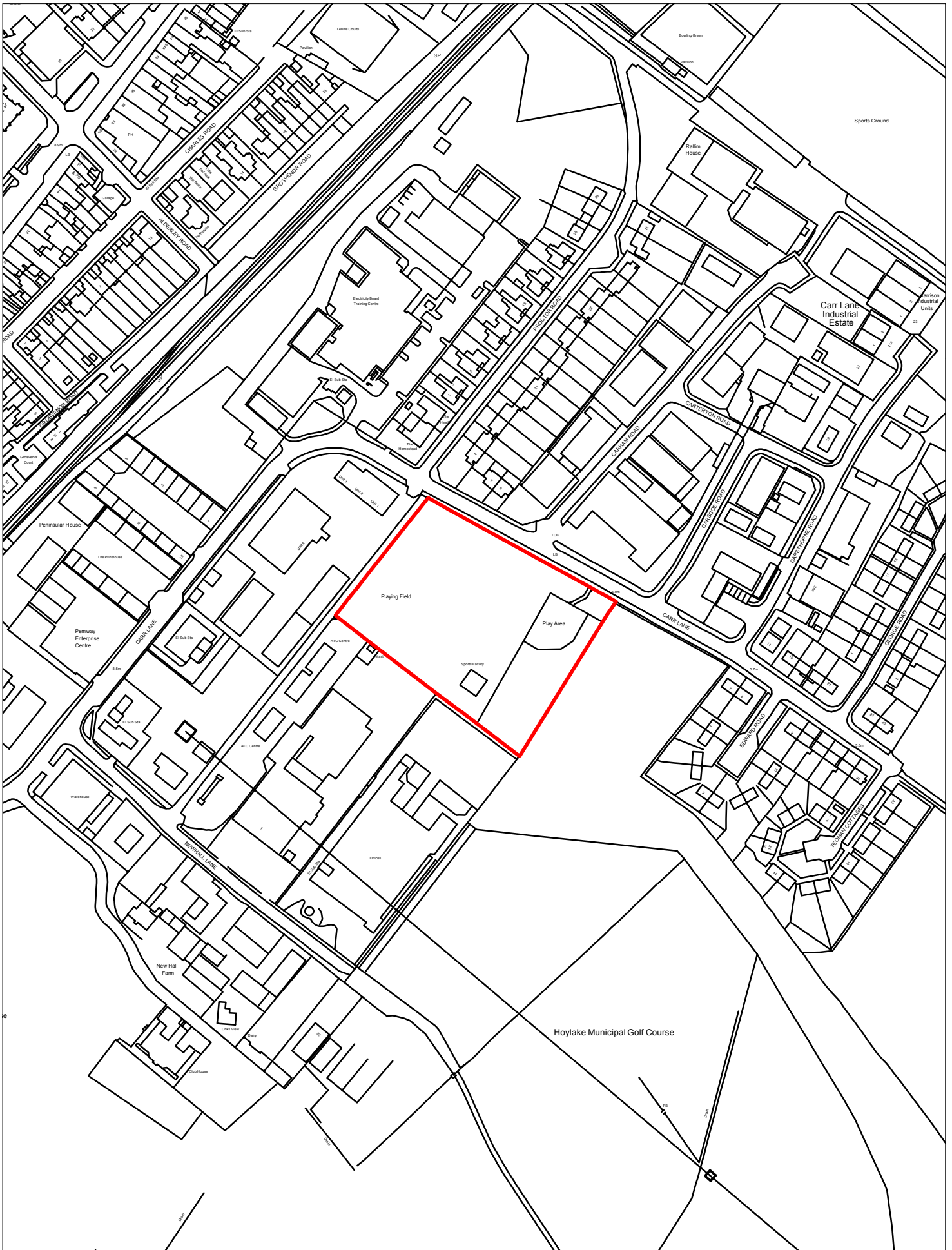
Scale 1:2500



1480-Land Corner of Russell Road/Bedford Place, Rock Ferry-Rock Ferry

© Crown copyright and database rights 2016 Ordnance Survey 100019803

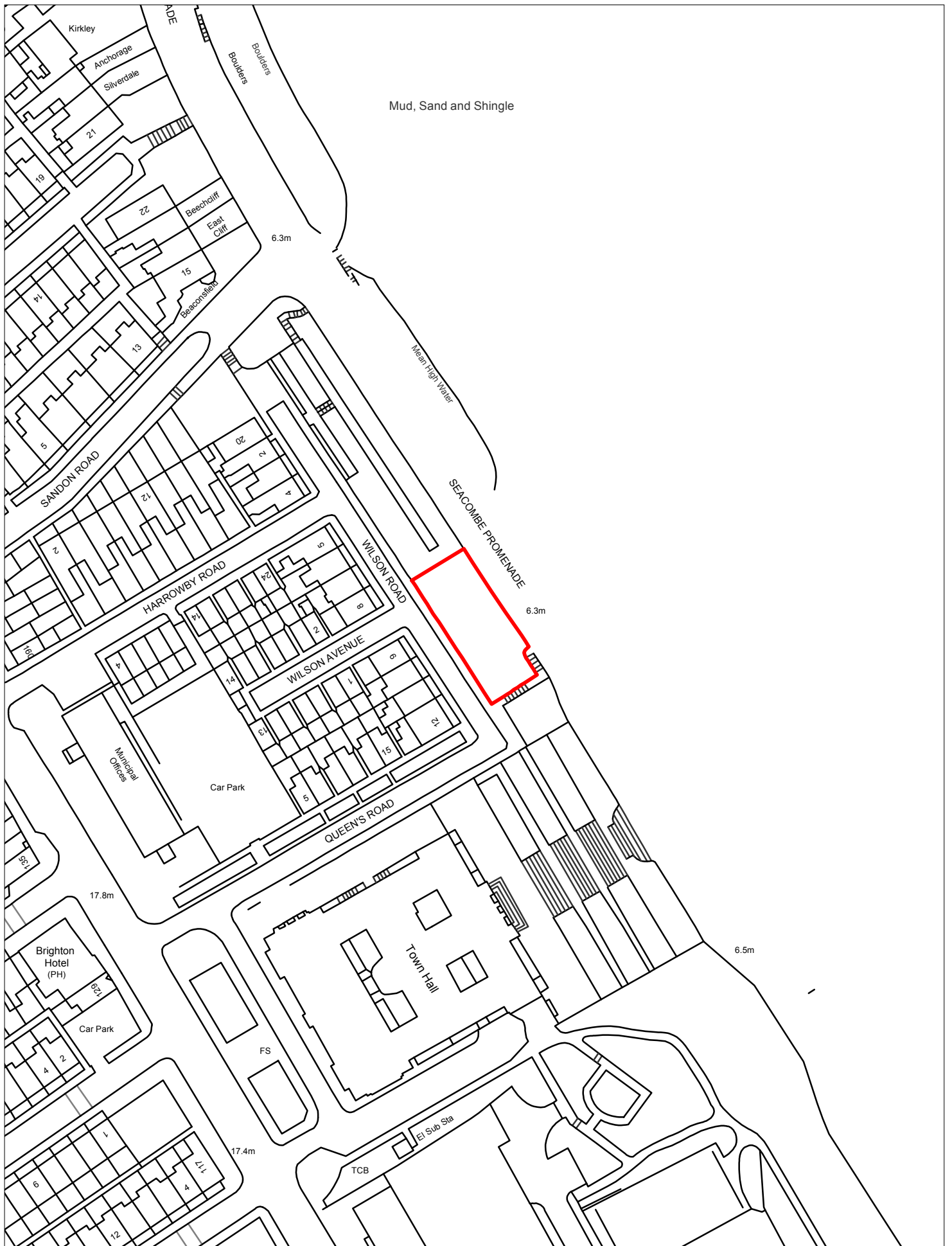
Scale 1:2500



1481-Recreational Open Space, Carr Lane, Hoylake-Hoylake and Meols

© Crown copyright and database rights 2016 Ordnance Survey 100019803

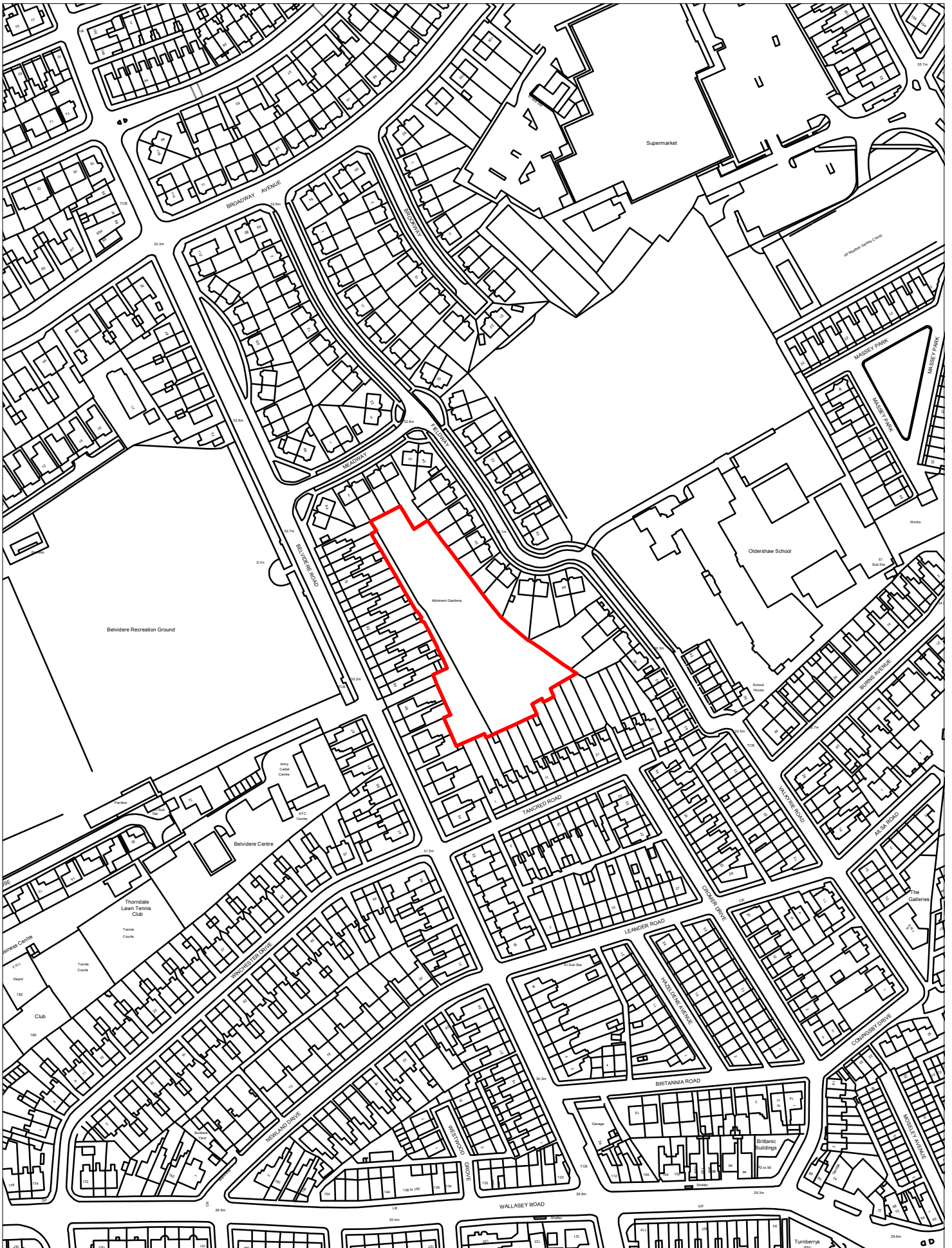
Scale 1:2500



1483-Land at Wilson Road, Seacombe-Seacombe

© Crown copyright and database rights 2016 Ordnance Survey 100019803

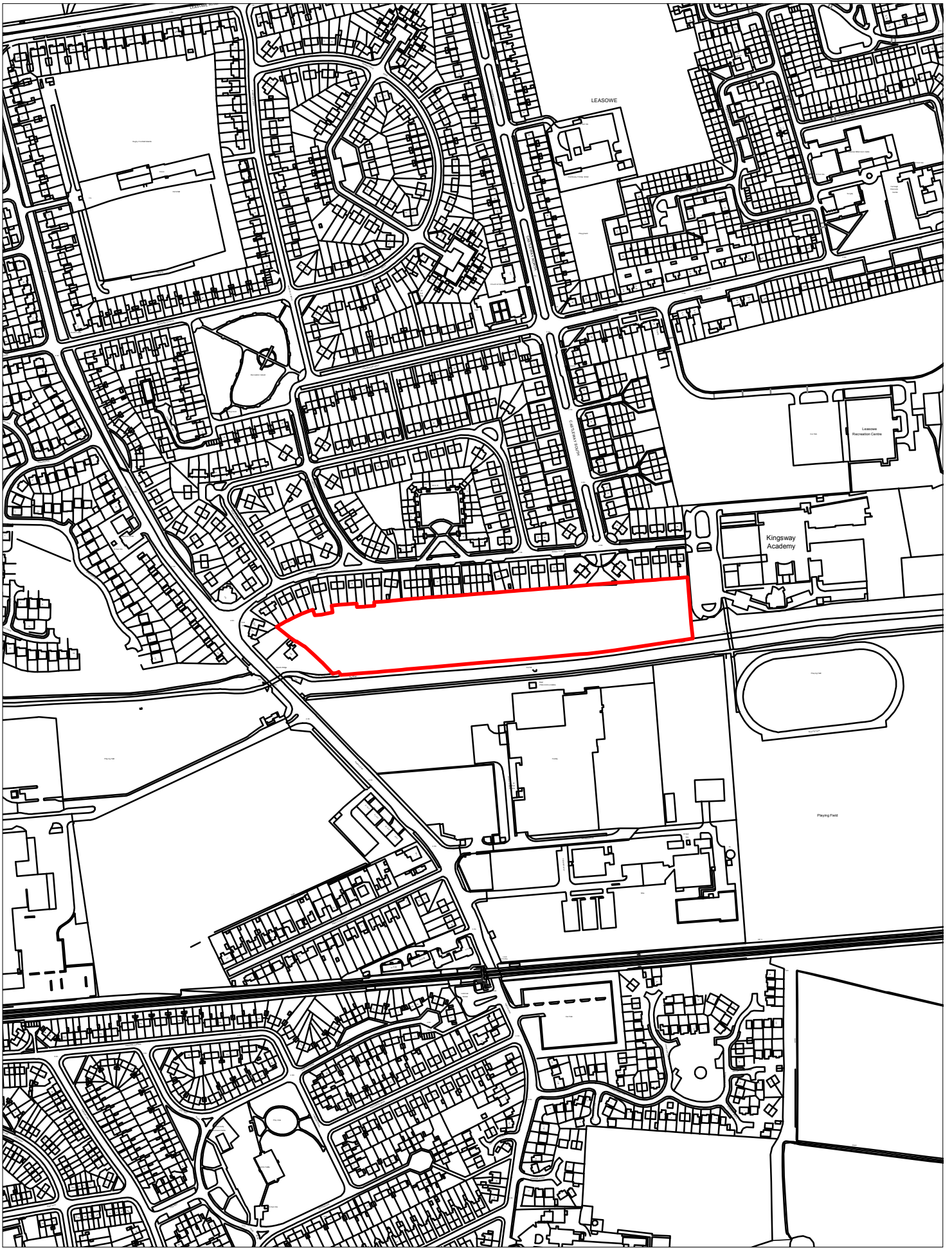
Scale 1:1250



1484-Allotment Gardens, Belvidere Road, Wallasey-Wallasey

© Crown copyright and database rights 2016 Ordnance Survey 100019803

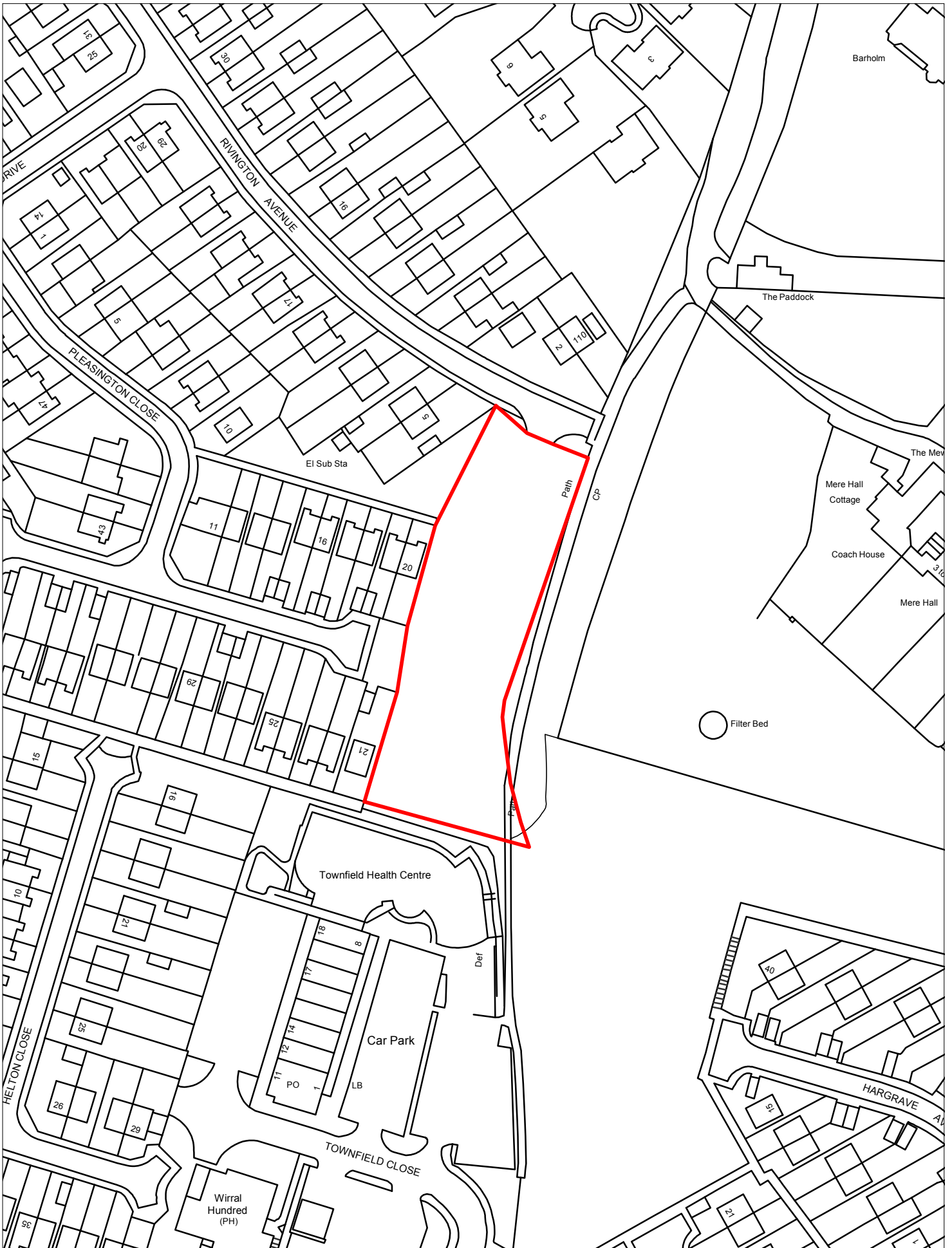
Scale 1:2500



1486-Land to Rear Birket Avenue, Leasowe-Leasowe and Moreton East

© Crown copyright and database rights 2016 Ordnance Survey 100019803

Scale 1:5000



1487-Land at Rivington Avenue, Prenton-Claughton

© Crown copyright and database rights 2016 Ordnance Survey 100019803

Scale 1:1250

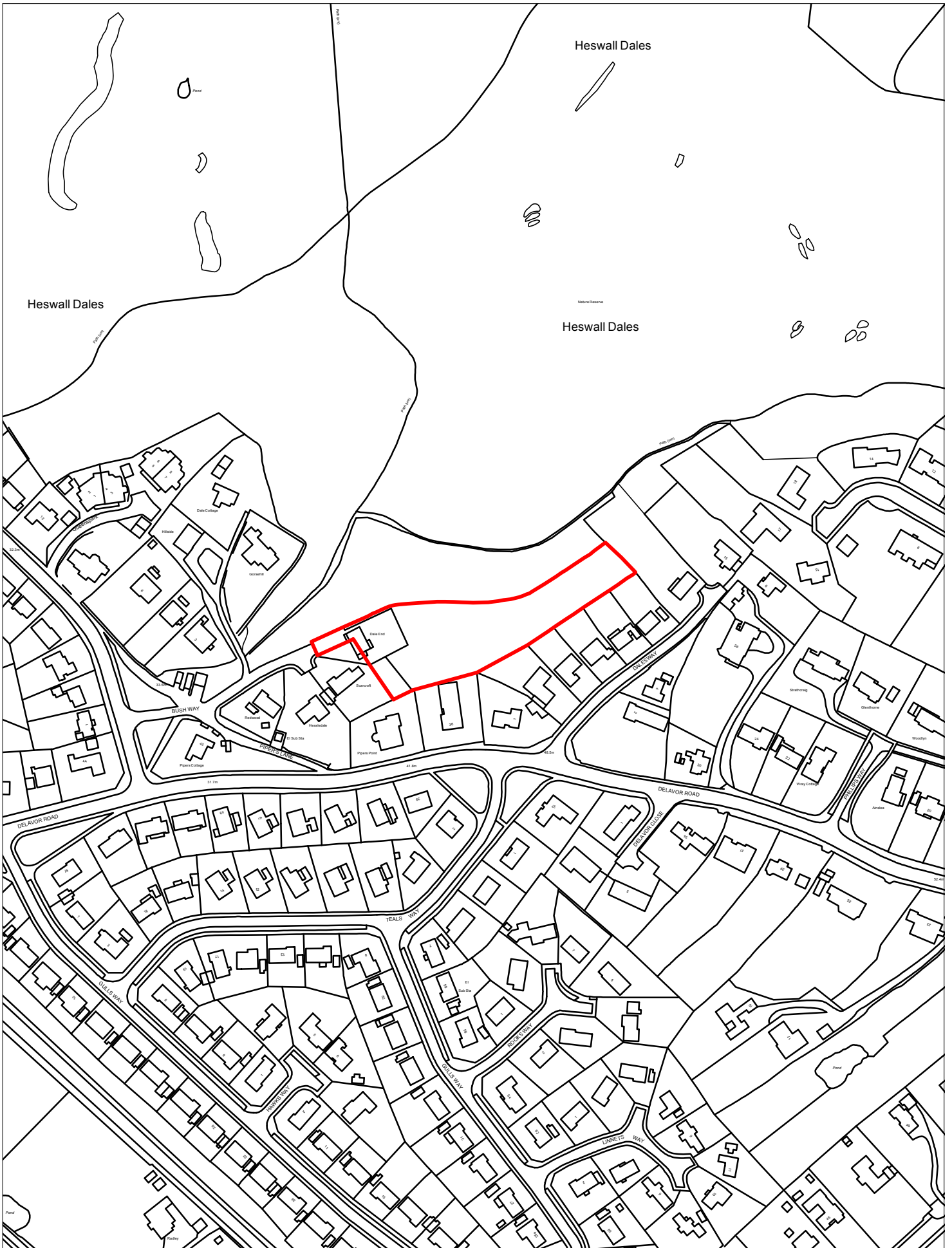




1489-Land Adjacent 14, Private Drive, Barnston-Pensby and Thingwall

© Crown copyright and database rights 2016 Ordnance Survey 100019803

Scale 1:1250



1491-Rear of Dale End, Bush Way, Heswall-Heswall

© Crown copyright and database rights 2016 Ordnance Survey 100019803

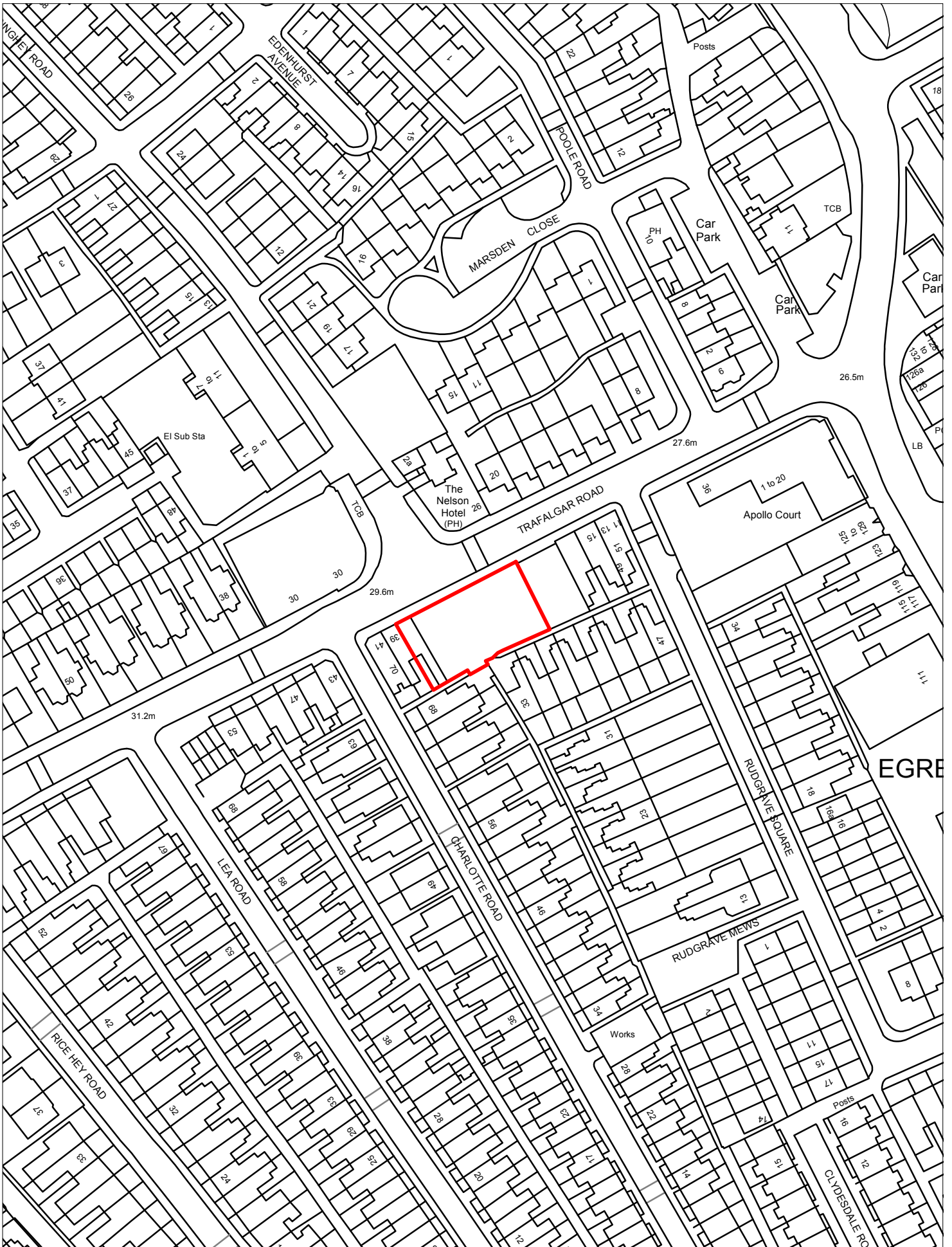
Scale 1:2500



1500-Meadowcroft, Stanhope Drive, Bromborough-Bromborough

© Crown copyright and database rights 2016 Ordnance Survey 100019803

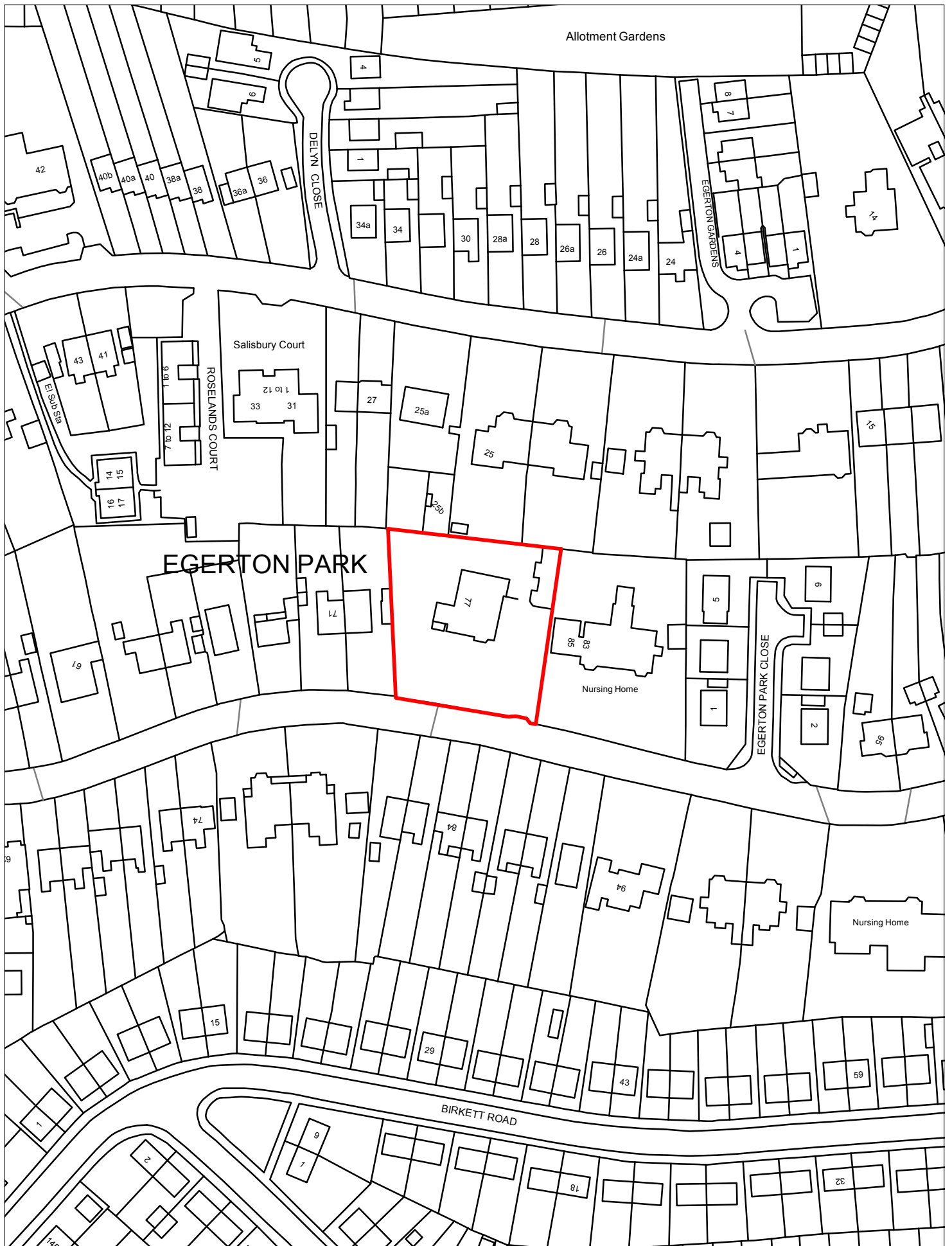
Scale 1:2500



1503-Former 23-37, Trafalgar Road, Egremont-Liscard

© Crown copyright and database rights 2016 Ordnance Survey 100019803

Scale 1:1250



1507-77 Egerton Park, Rock Ferry-Rock Ferry

© Crown copyright and database rights 2016 Ordnance Survey 100019803

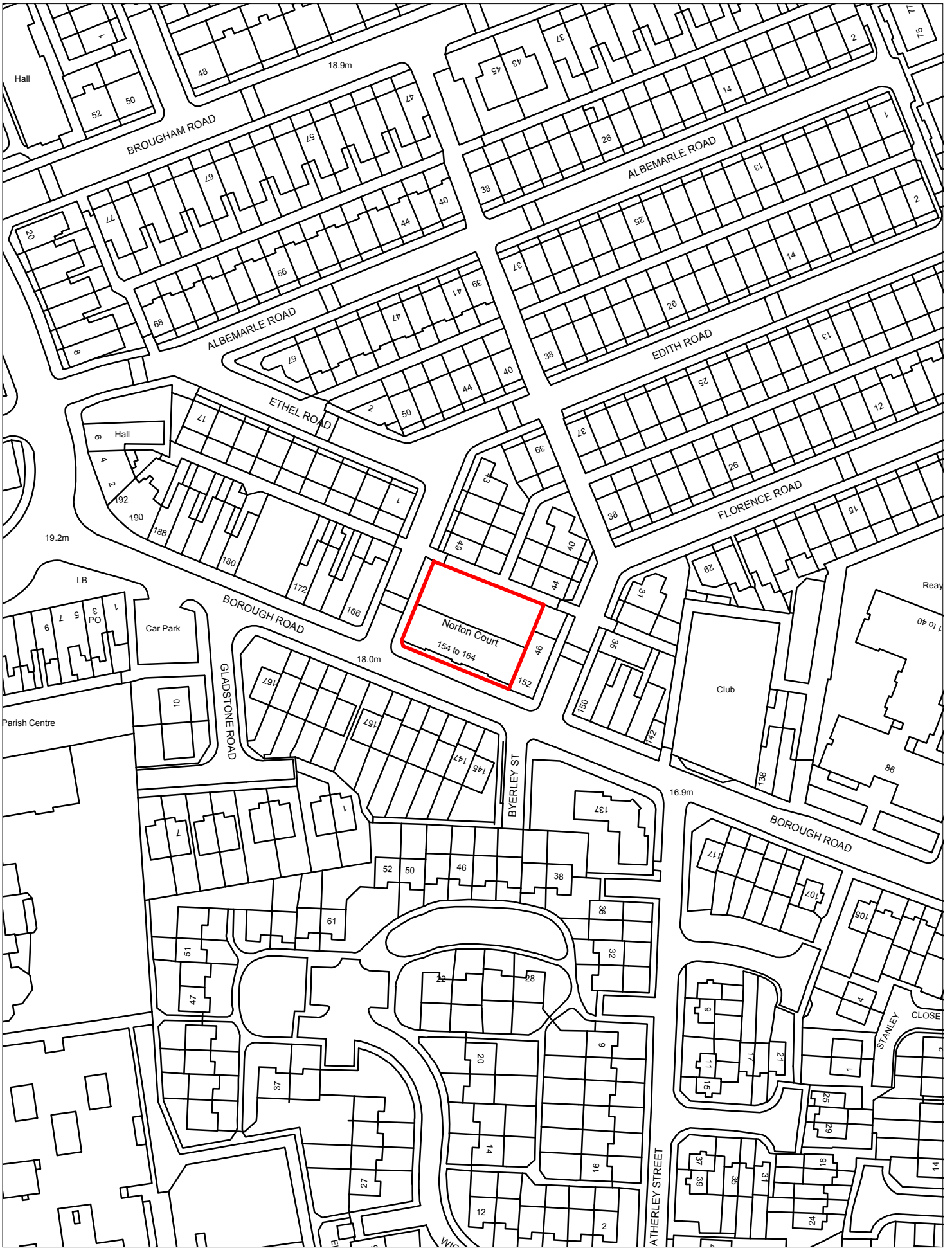
Scale 1:1250



1509-Land Adjacent 51, Reeds Lane, Leasowe-Leasowe and Moreton East

© Crown copyright and database rights 2016 Ordnance Survey 100019803

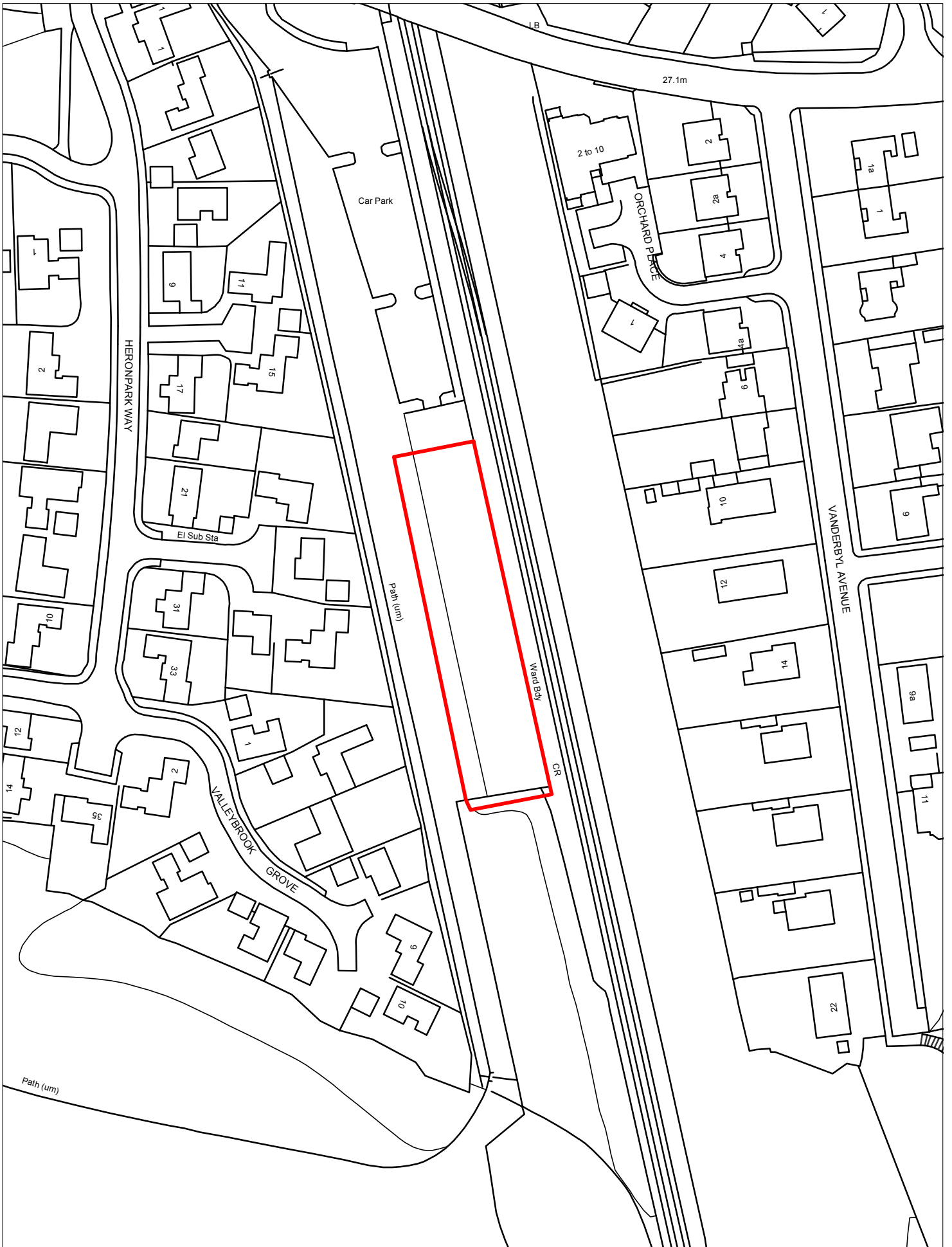
Scale 1:1250



1511-Norton Court, 160 Borough Road, Seacombe-Seacombe

© Crown copyright and database rights 2016 Ordnance Survey 100019803

Scale 1:1250

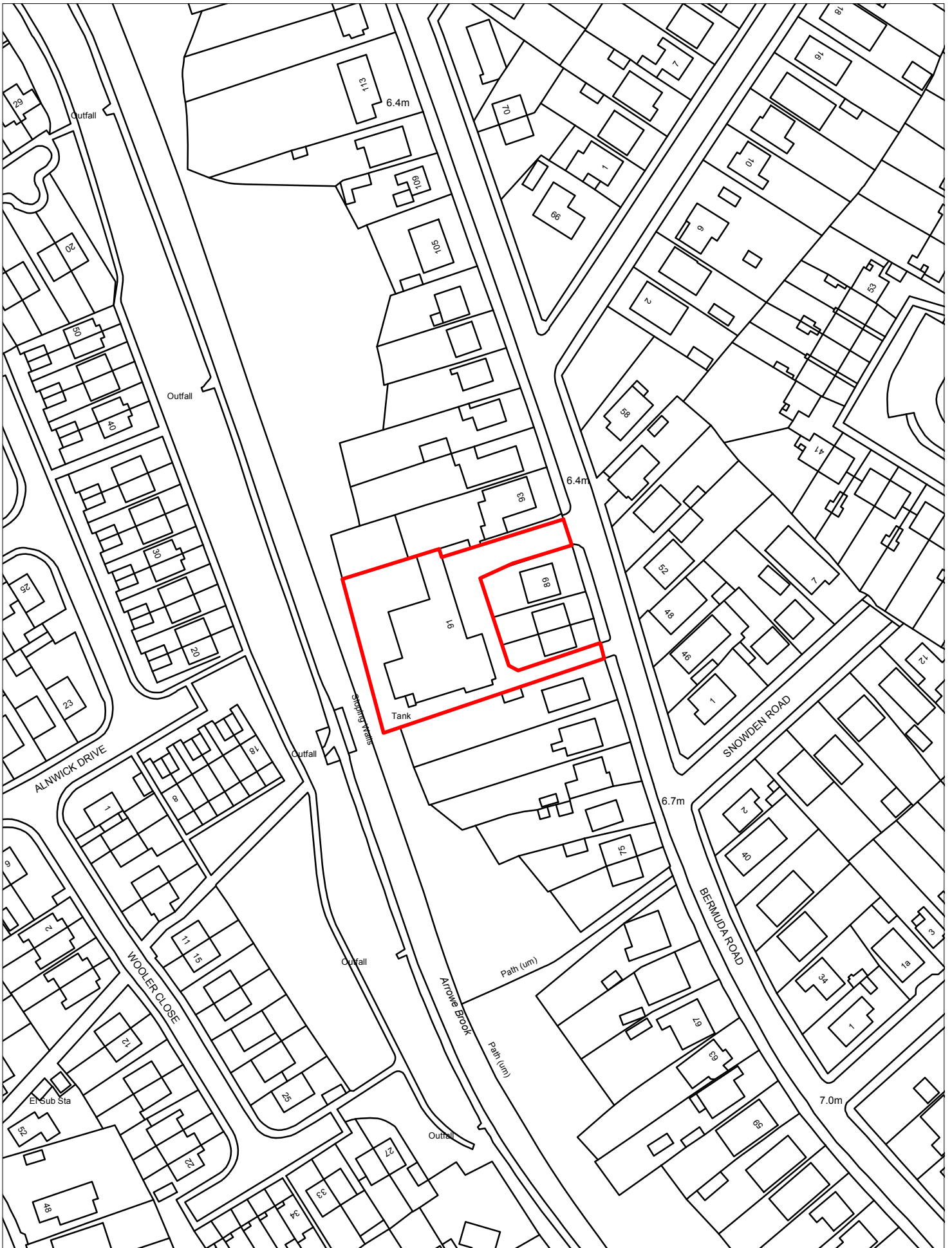


1512-Land South West of Spital Station, Spital Road, Spital-Clatterbridge

© Crown copyright and database rights 2016 Ordnance Survey 100019803

Scale 1:1250

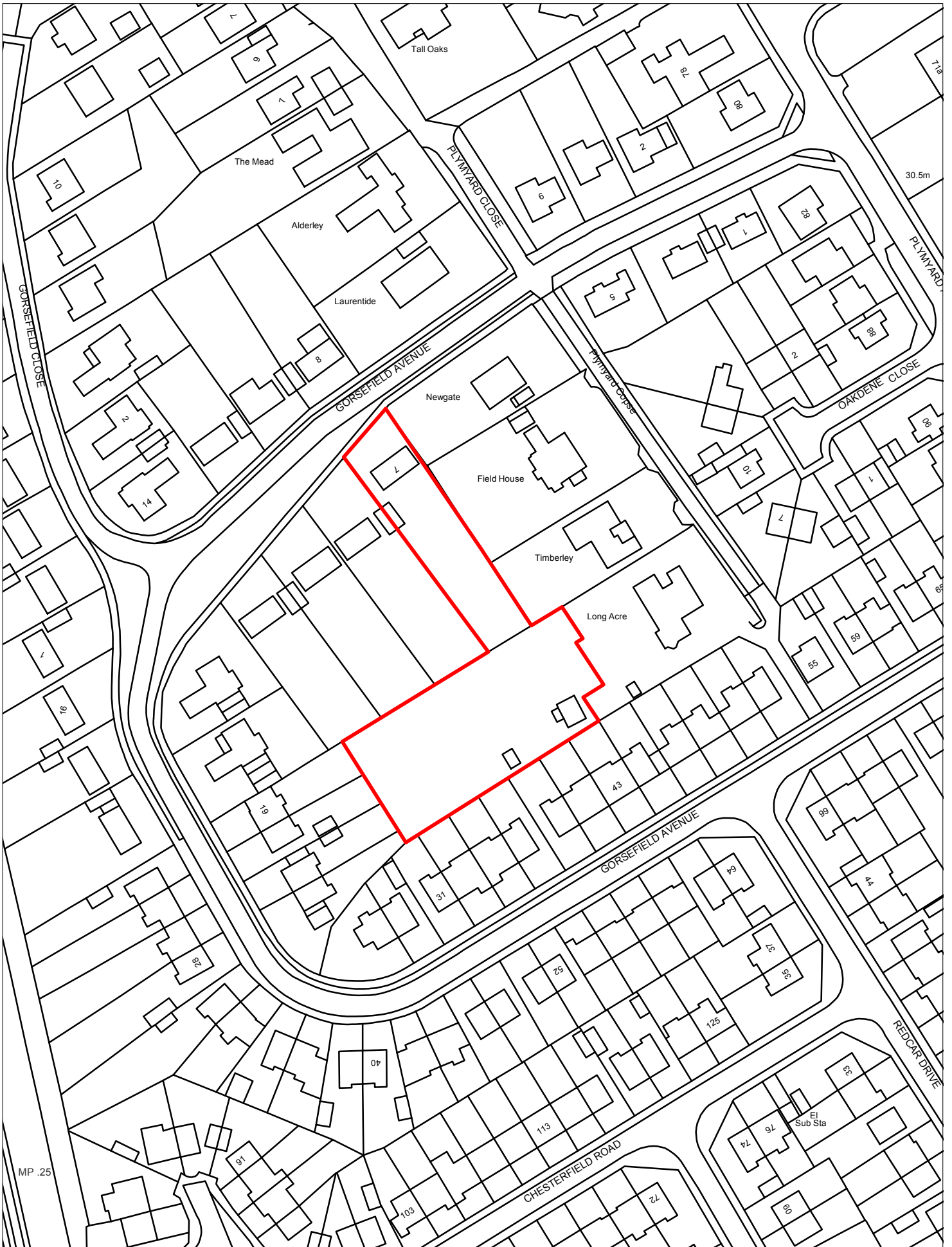




1513-91, Bermuda Road, Moreton-Moreton West and Saughall Massie

© Crown copyright and database rights 2016 Ordnance Survey 100019803

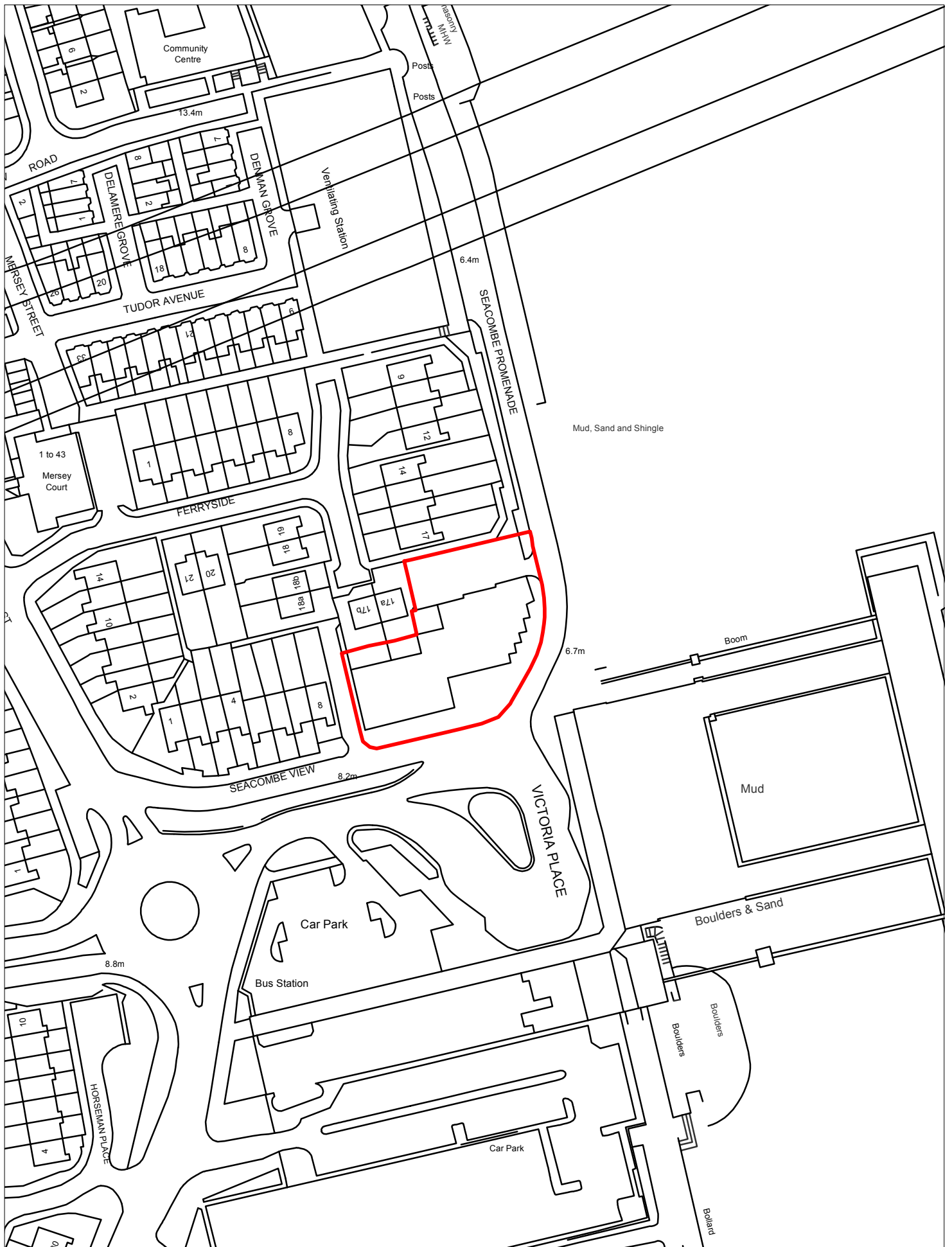
Scale 1:1250



1516-Land to Rear of 7 Gorsefield Avenue, Eastham-Eastham

© Crown copyright and database rights 2016 Ordnance Survey 100019803

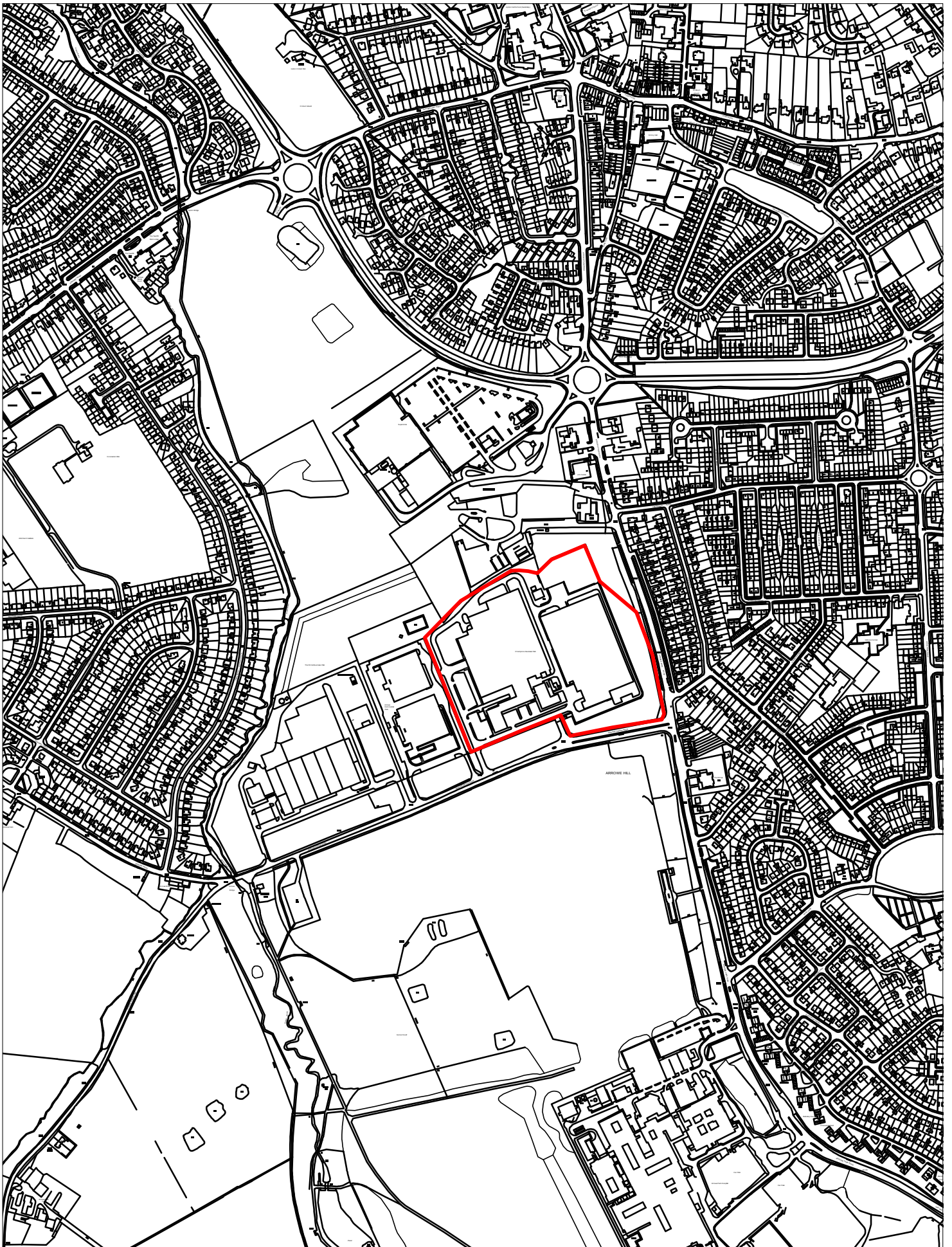
Scale 1:1250



1518-Former Seacombe Ferry Hotel, Seacombe View, Seacombe-Seacombe

© Crown copyright and database rights 2016 Ordnance Survey 100019803

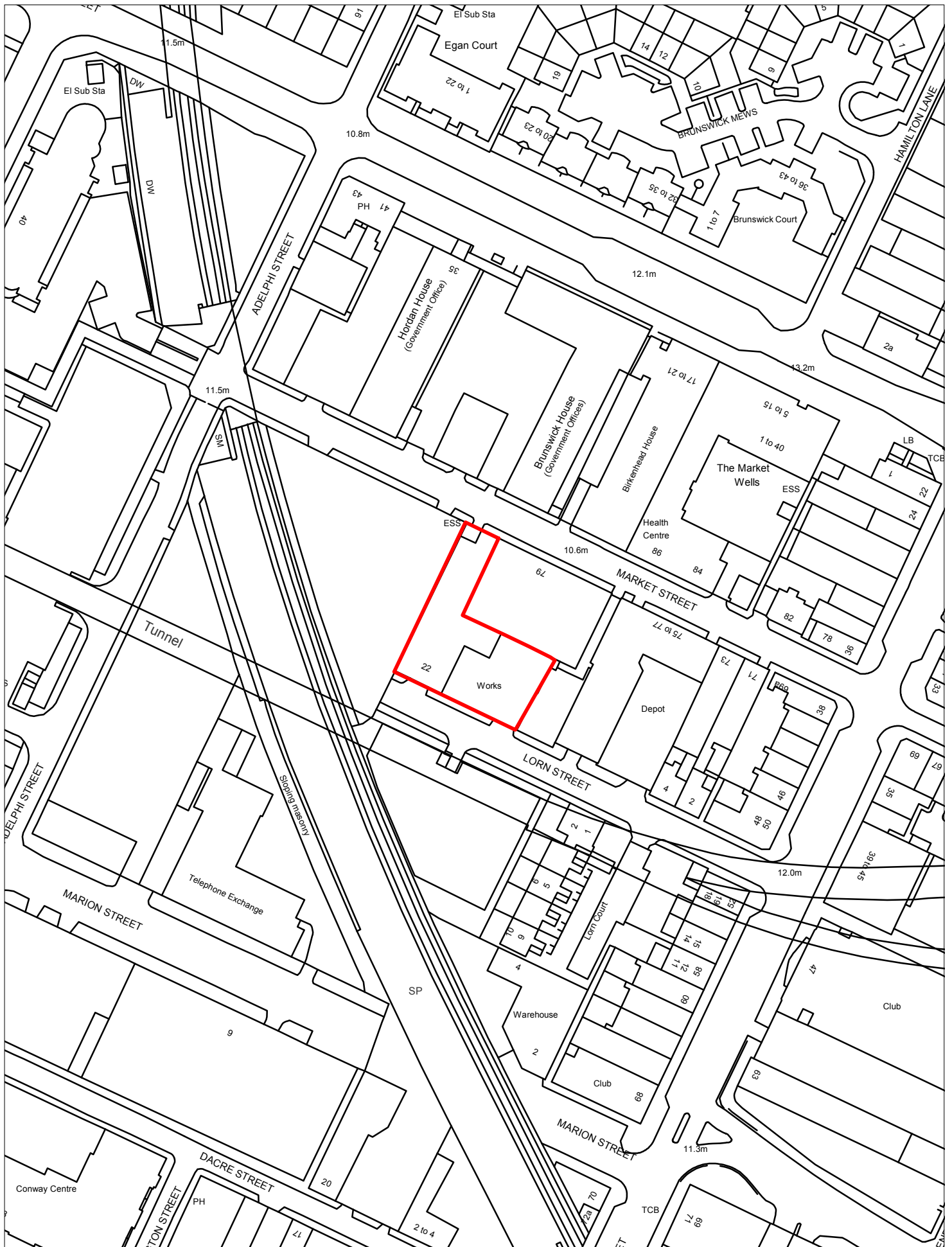
Scale 1:1250



1544-Champions Business Park, Arrowe Brook Road, Upton-Greasby Frankby and Irby

© Crown copyright and database rights 2016 Ordnance Survey 100019803

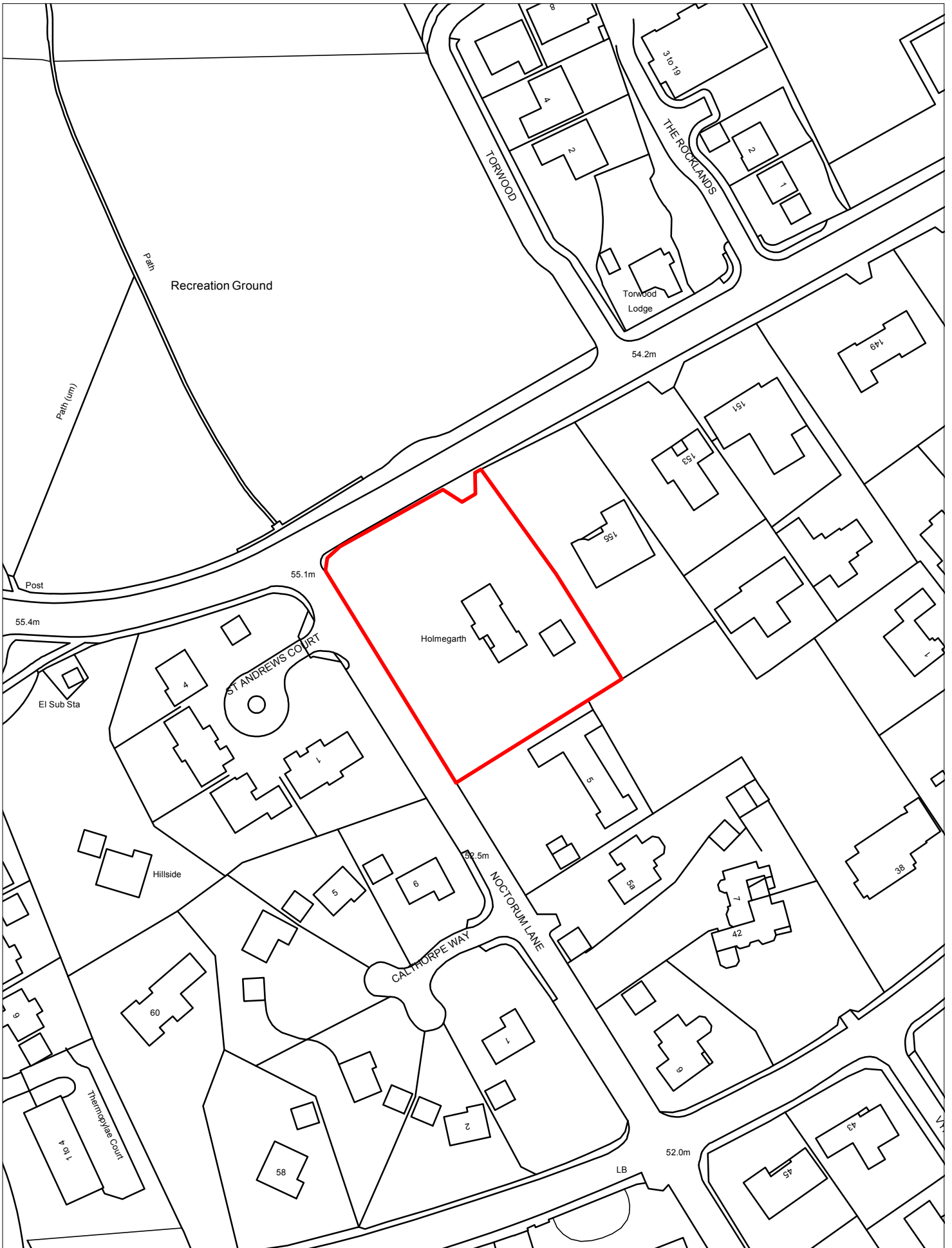
Scale 1:7500



1550-22 Lorn Street, Birkenhead-Birkenhead and Tranmere

© Crown copyright and database rights 2016 Ordnance Survey 100019803

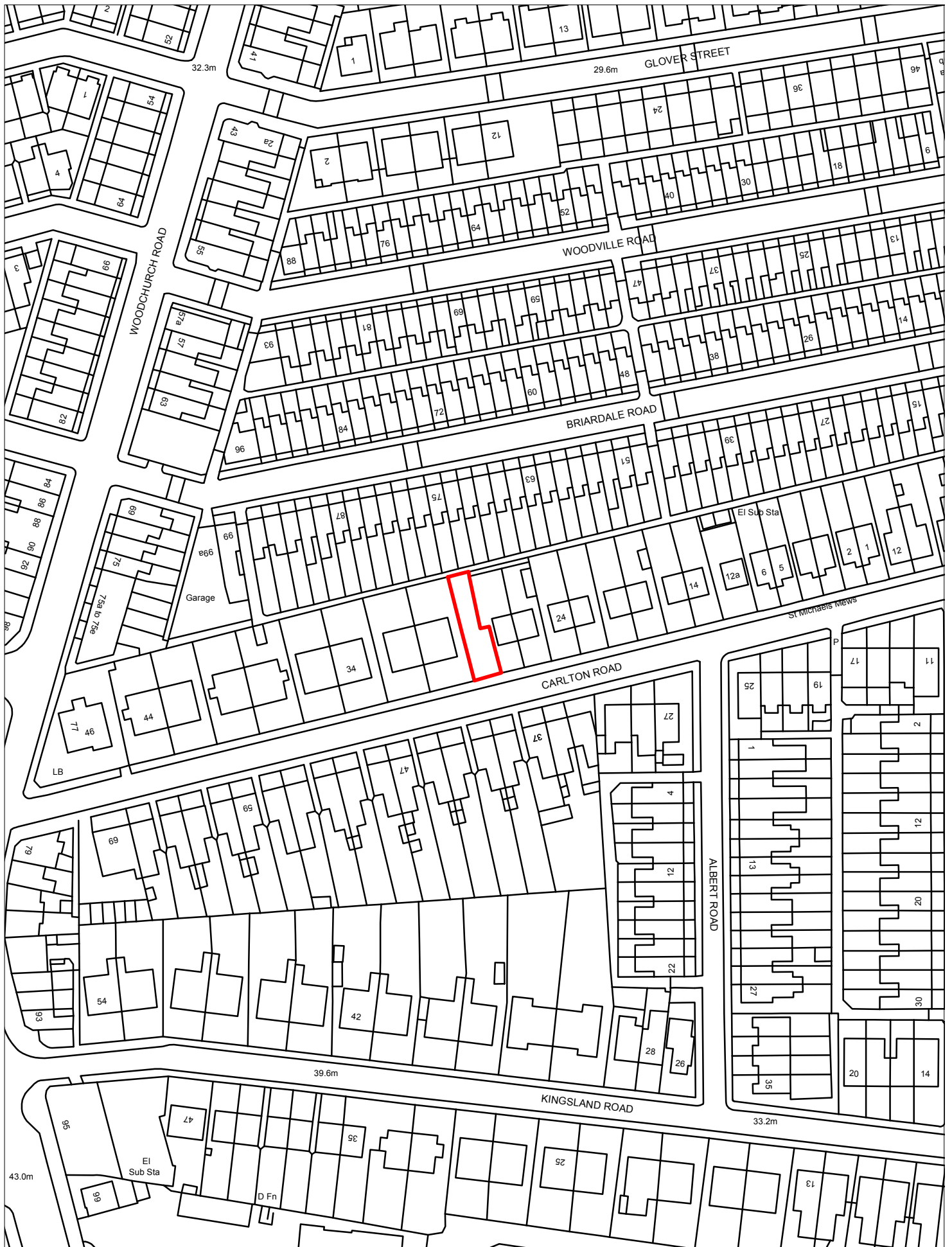
Scale 1:1250



1553-Garden at Holmgarth, Nocturum Lane, Nocturum-Claughton

© Crown copyright and database rights 2016 Ordnance Survey 100019803

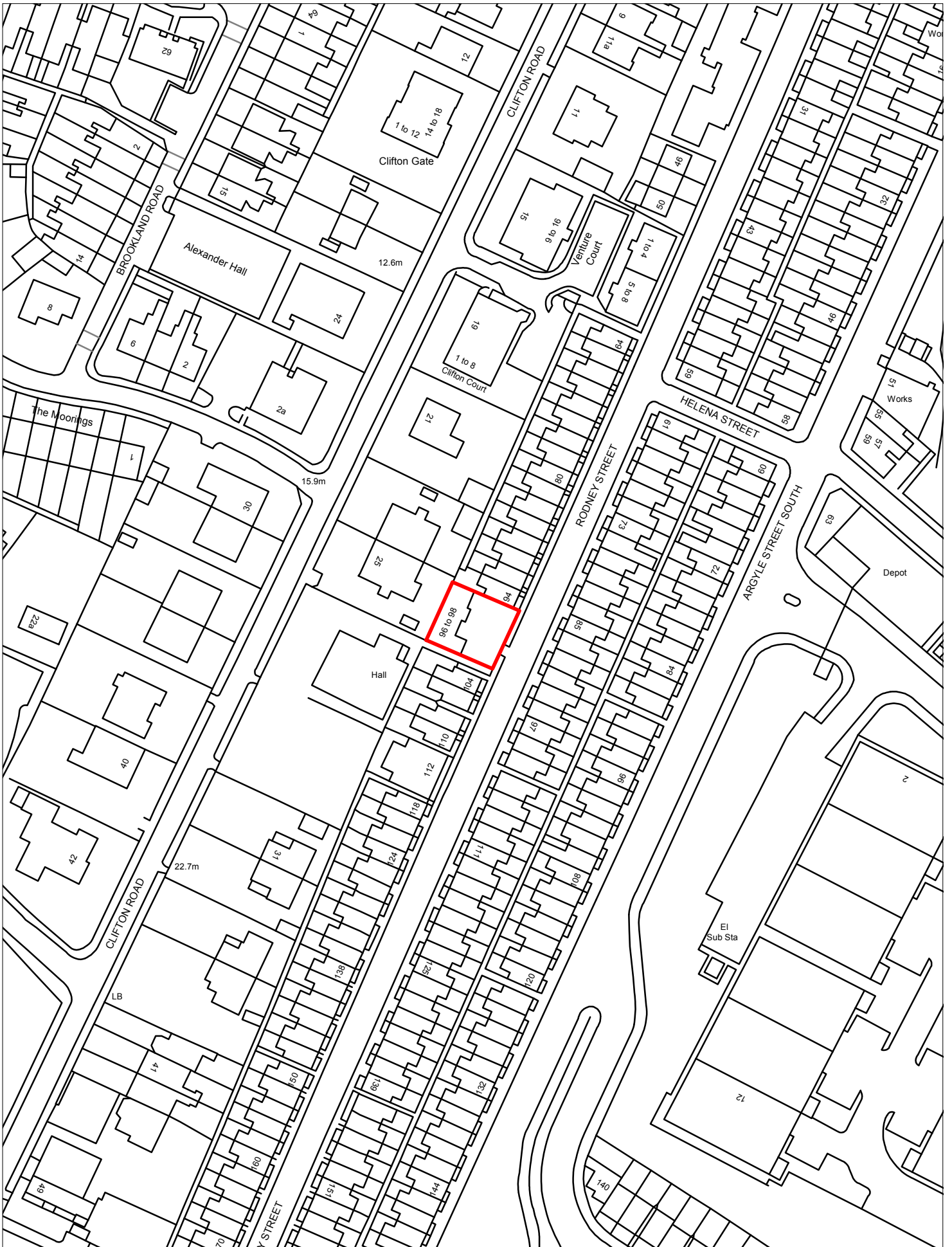
Scale 1:1250



1555-Land Adjacent 28, Carlton Road, Tranmere-Birkenhead and Tranmere

© Crown copyright and database rights 2016 Ordnance Survey 100019803

Scale 1:1250

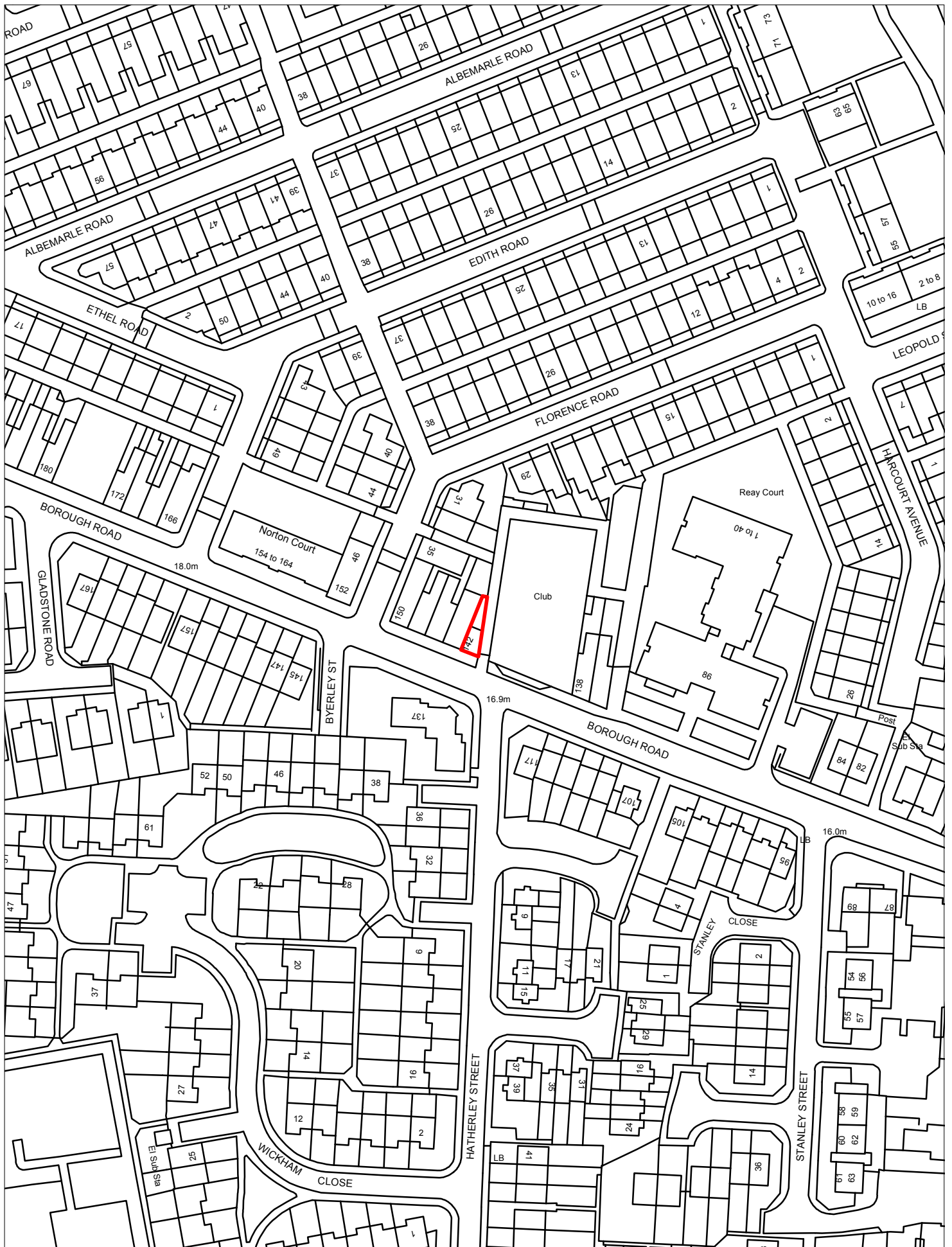


1561-96-100 Rodney Street, Tranmere-Birkenhead and Tranmere

© Crown copyright and database rights 2016 Ordnance Survey 100019803

Scale 1:1250

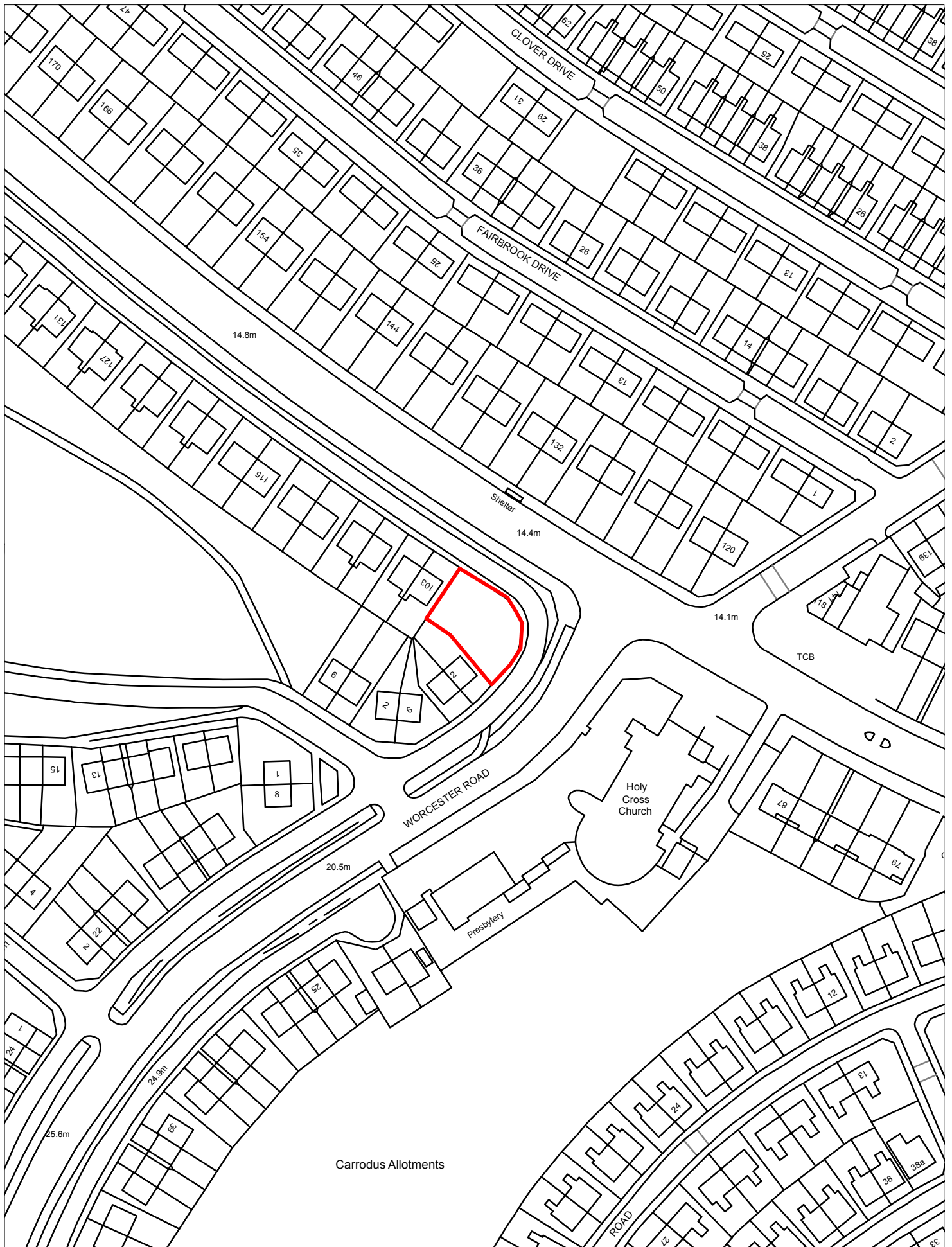




1562-142 Borough Road, Seacombe-Seacombe

© Crown copyright and database rights 2016 Ordnance Survey 100019803

Scale 1:1250



1564-Land Adjacent 2 Worcester Road, Bidston-Bidston and St James

© Crown copyright and database rights 2016 Ordnance Survey 100019803

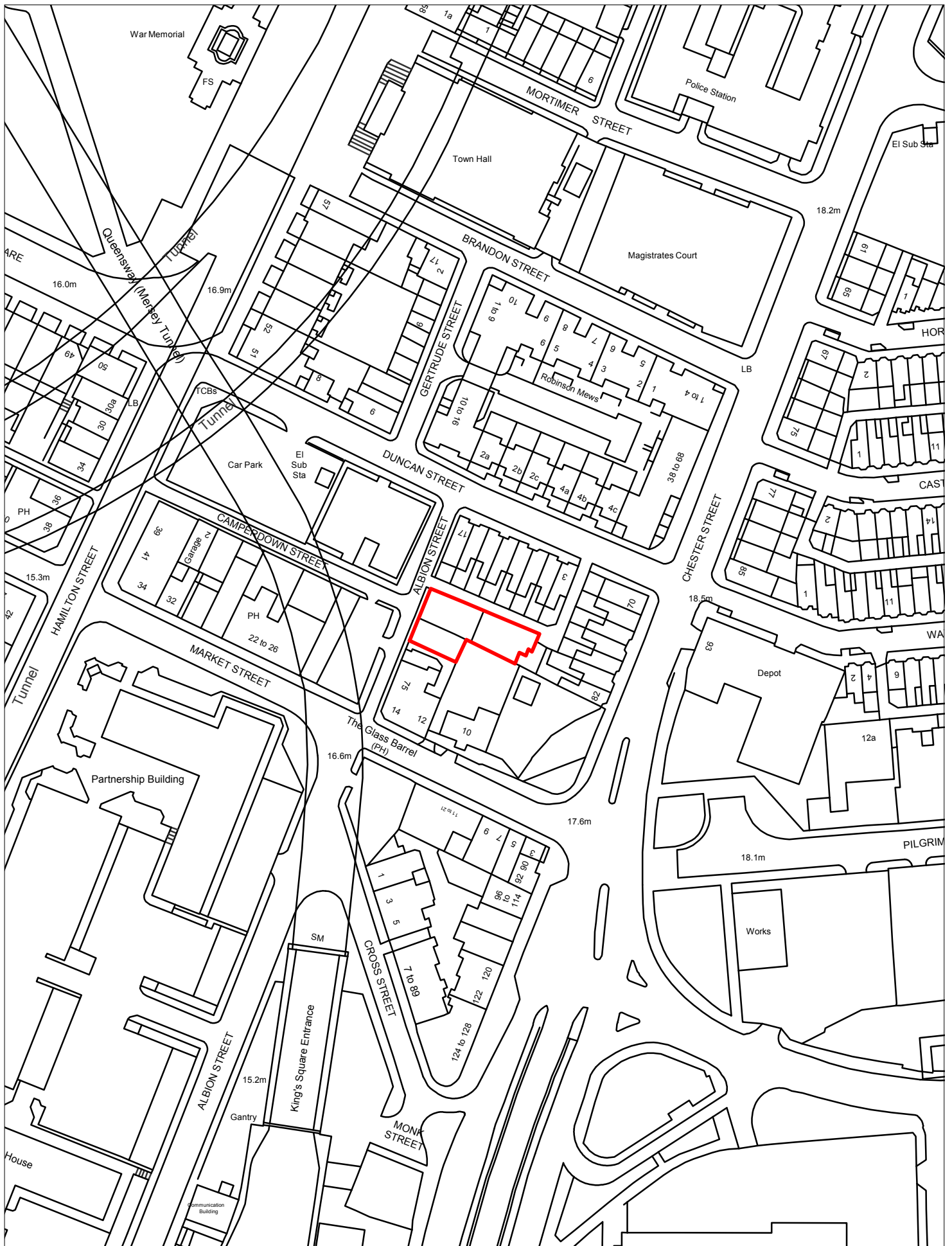
Scale 1:1250



1570-Former 85-89 King Street, Seacombe-Liscard

© Crown copyright and database rights 2016 Ordnance Survey 100019803

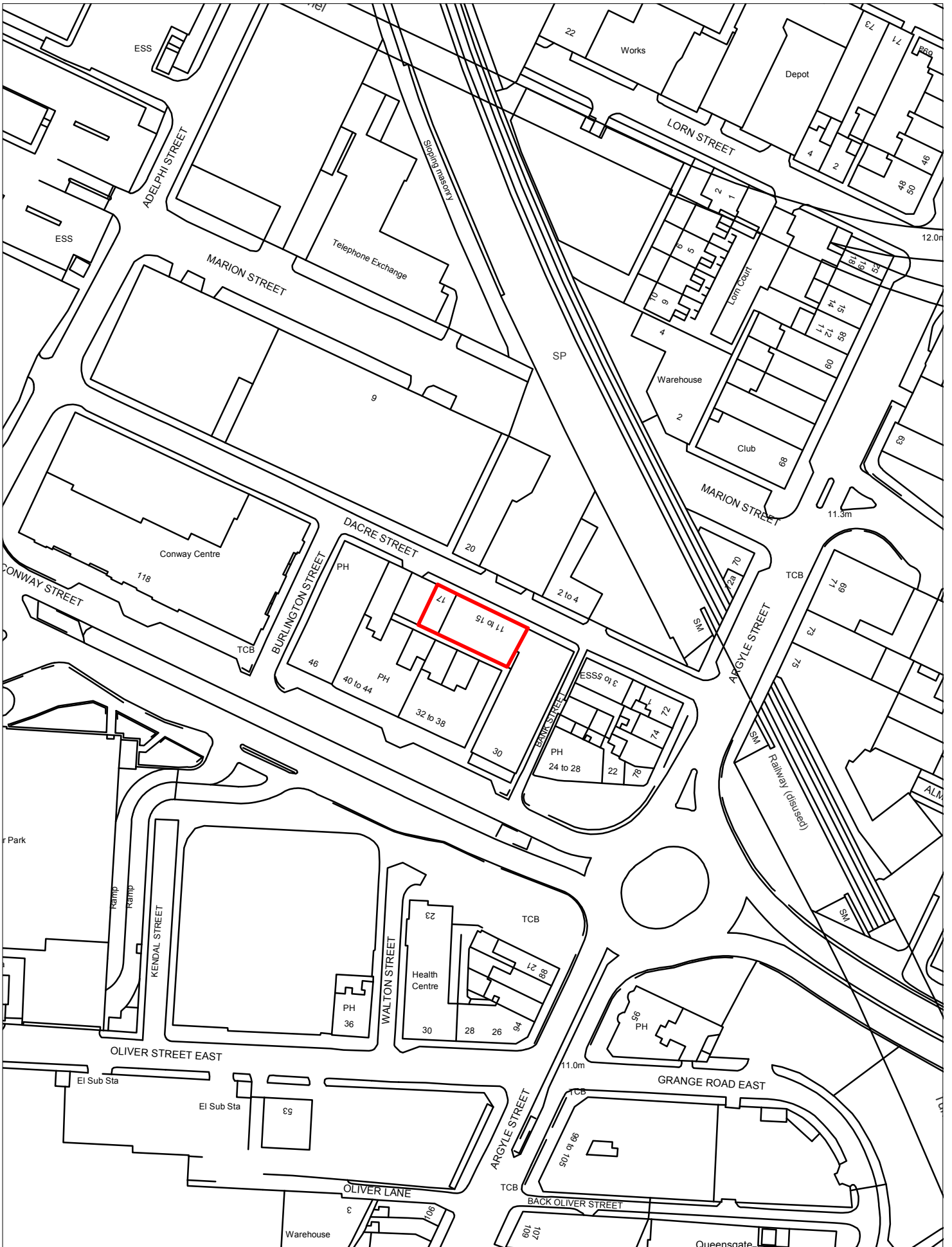
Scale 1:1250



1571-Land to Rear 3-17, Duncan Street, Birkenhead-Birkenhead and Tranmere

© Crown copyright and database rights 2016 Ordnance Survey 100019803

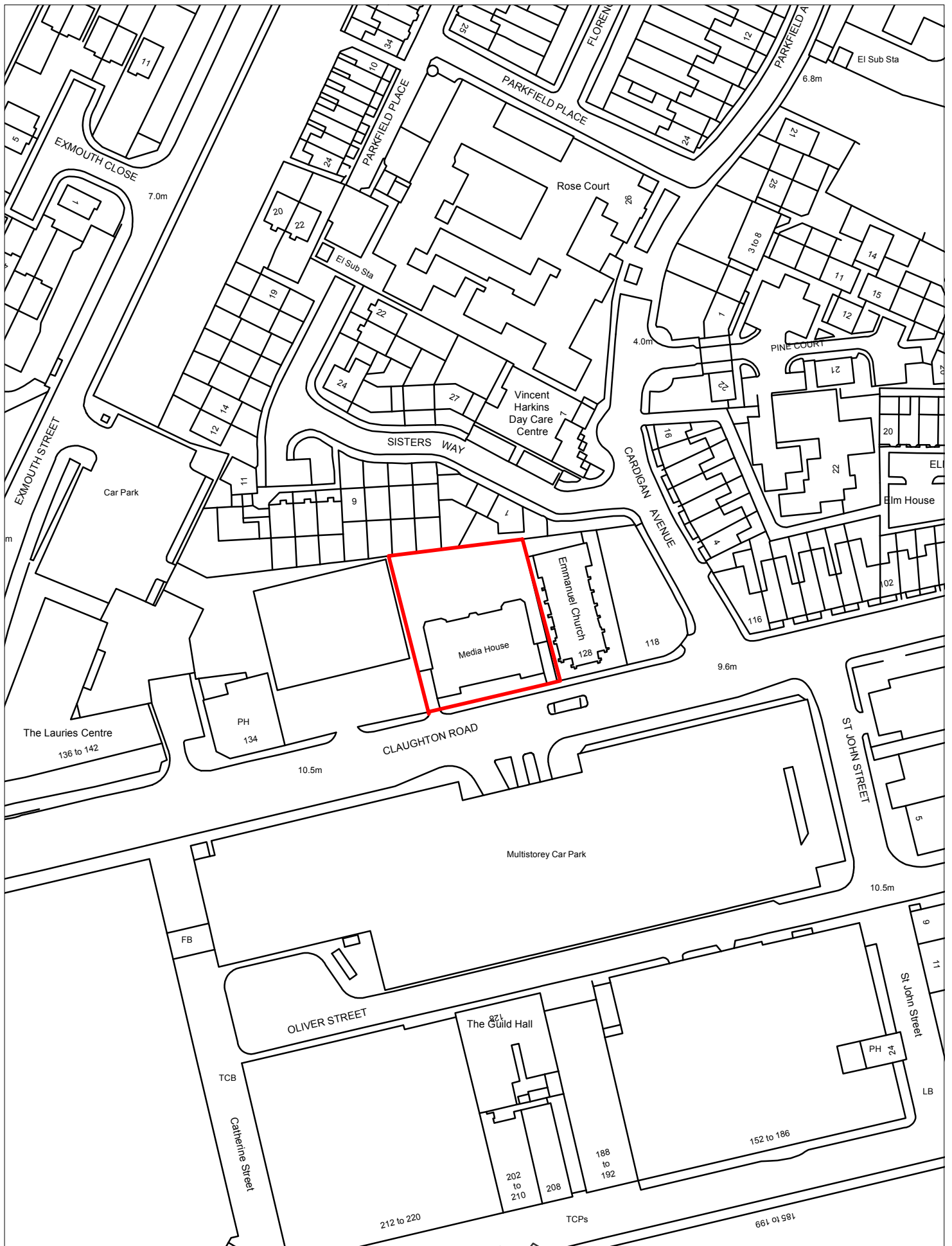
Scale 1:1250



1576-11-17 Dacre Street, Birkenhead-Birkenhead and Tranmere

© Crown copyright and database rights 2016 Ordnance Survey 100019803

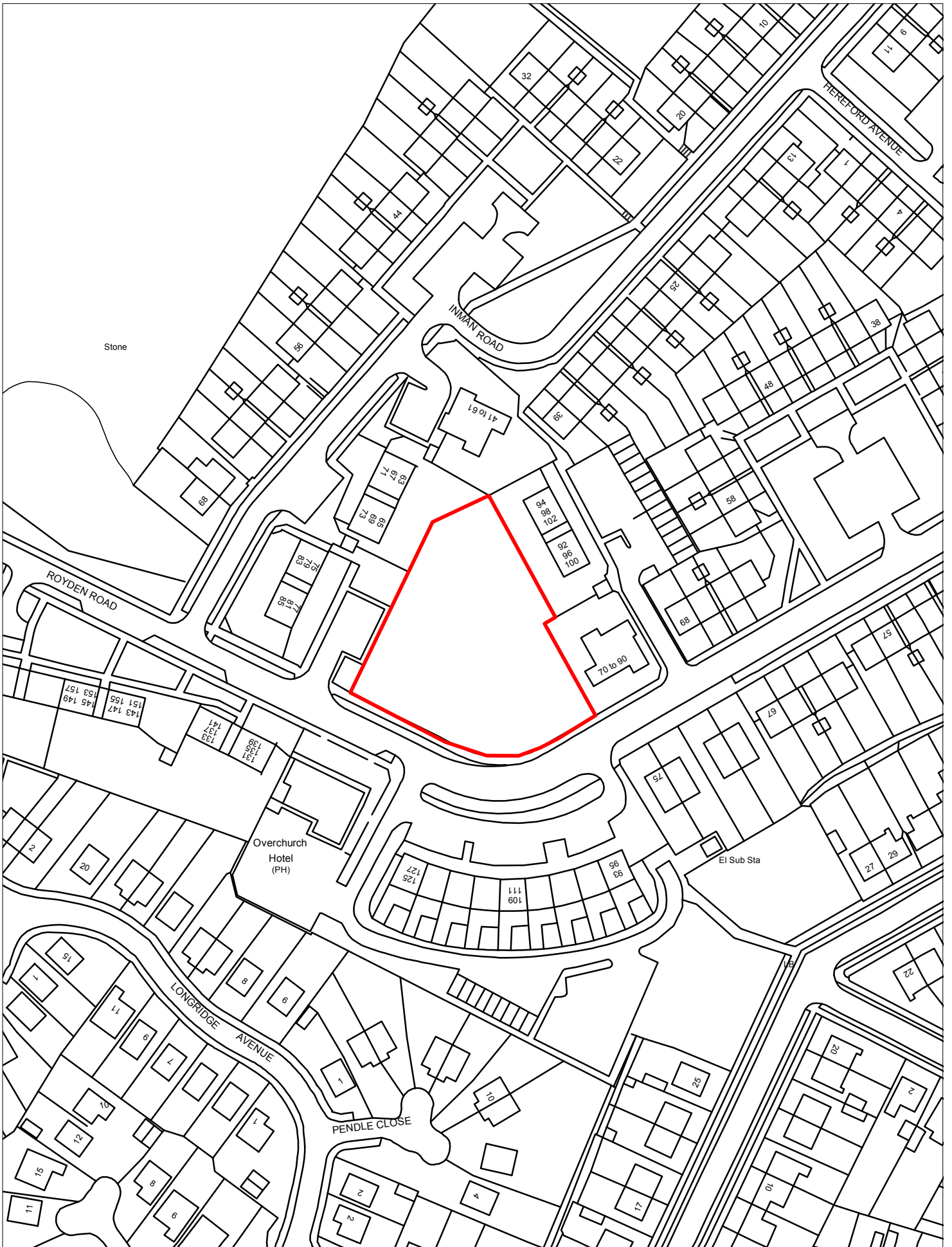
Scale 1:1250



1589-Media House, Cloughton Road, Birkenhead-Birkenhead and Tranmere

© Crown copyright and database rights 2016 Ordnance Survey 100019803

Scale 1:1250



1594-Land at Royden Road, Upton-Upton

© Crown copyright and database rights 2016 Ordnance Survey 100019803

Scale 1:1250

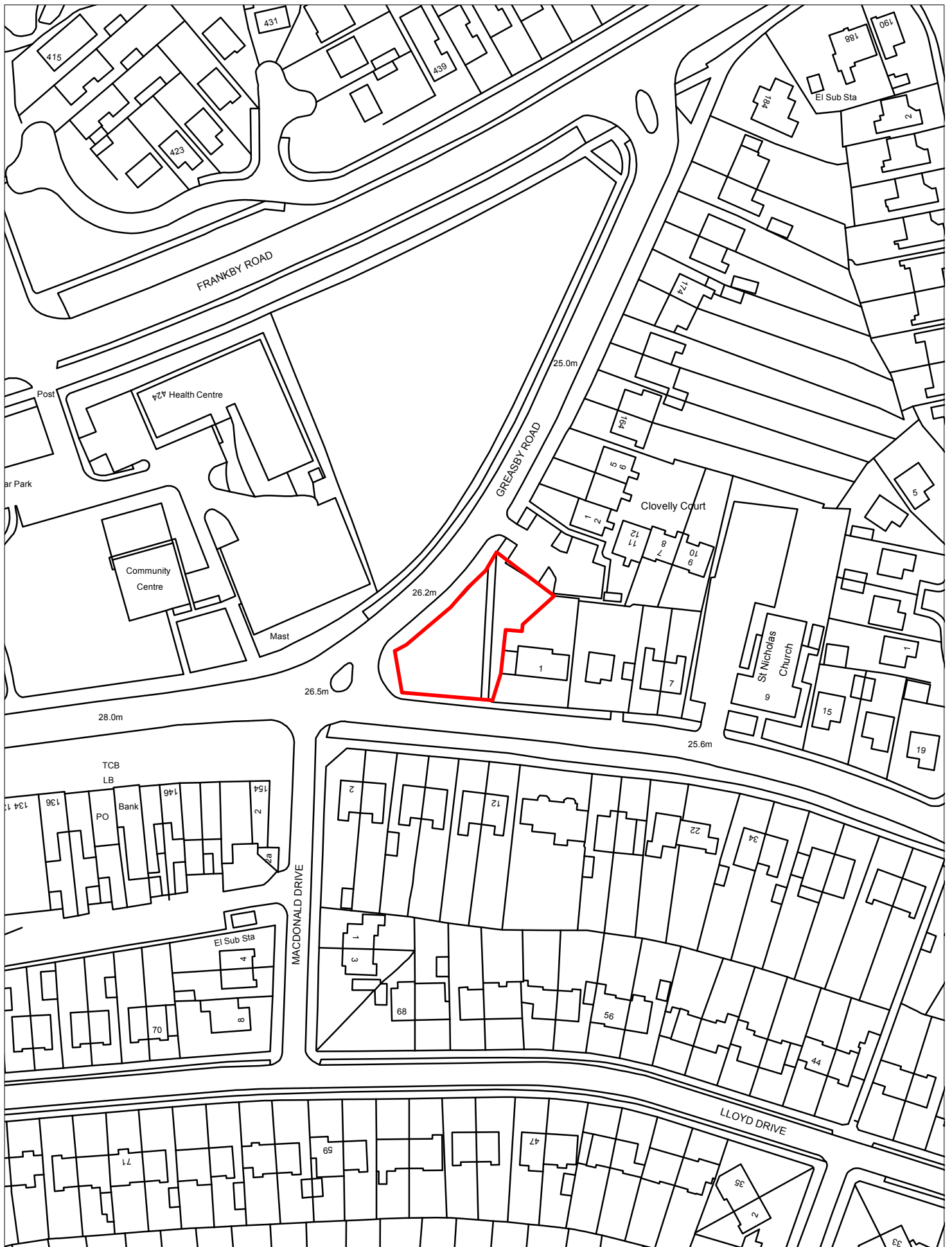


1595-Land at, Ferry Brow Road, Woodchurch-Upton

© Crown copyright and database rights 2016 Ordnance Survey 100019803

Scale 1:1250

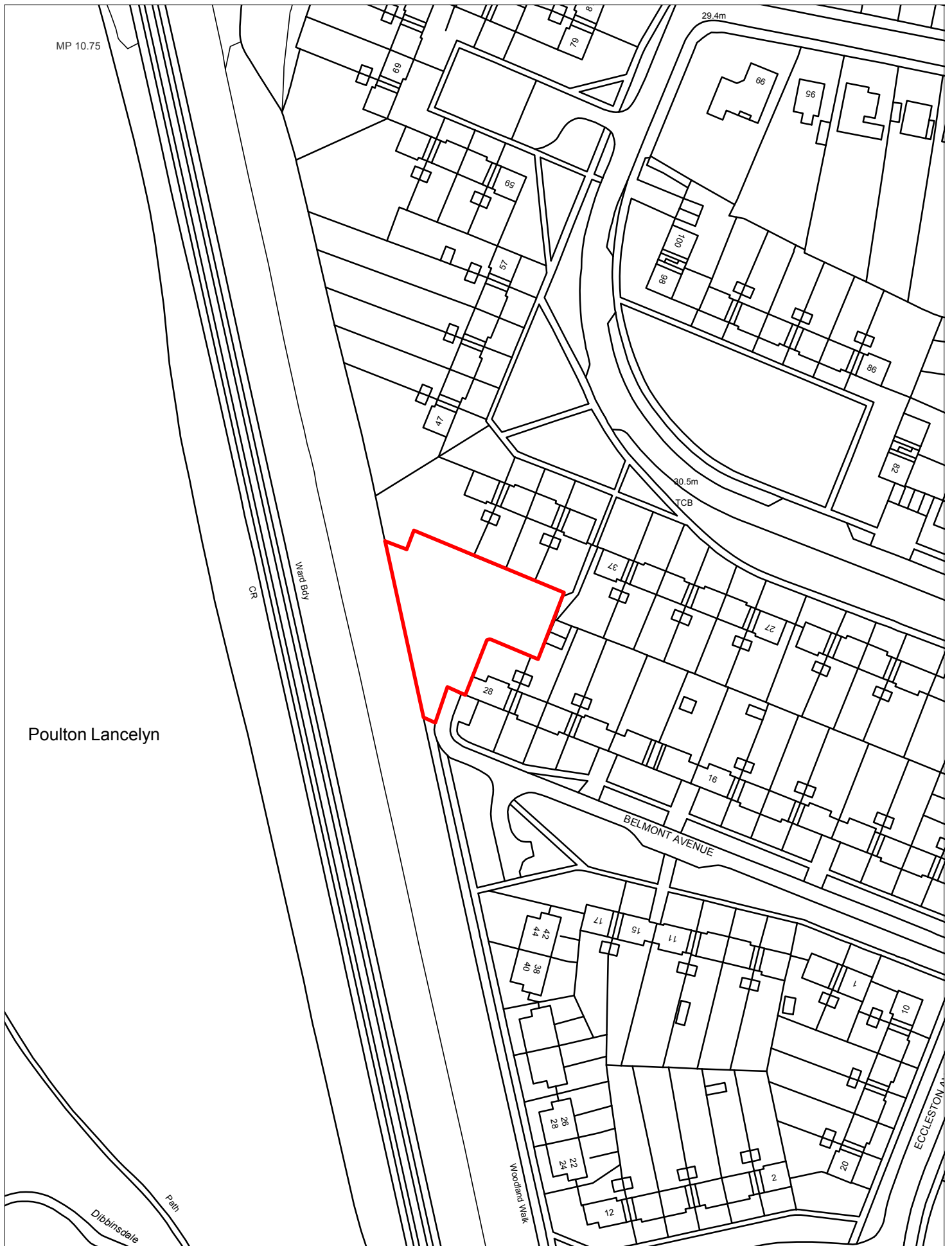




1596-Land at Junction of,Greasby Road/Arrowe Road, Greasby-Greasby Frankby and Irby

© Crown copyright and database rights 2016 Ordnance Survey 100019803

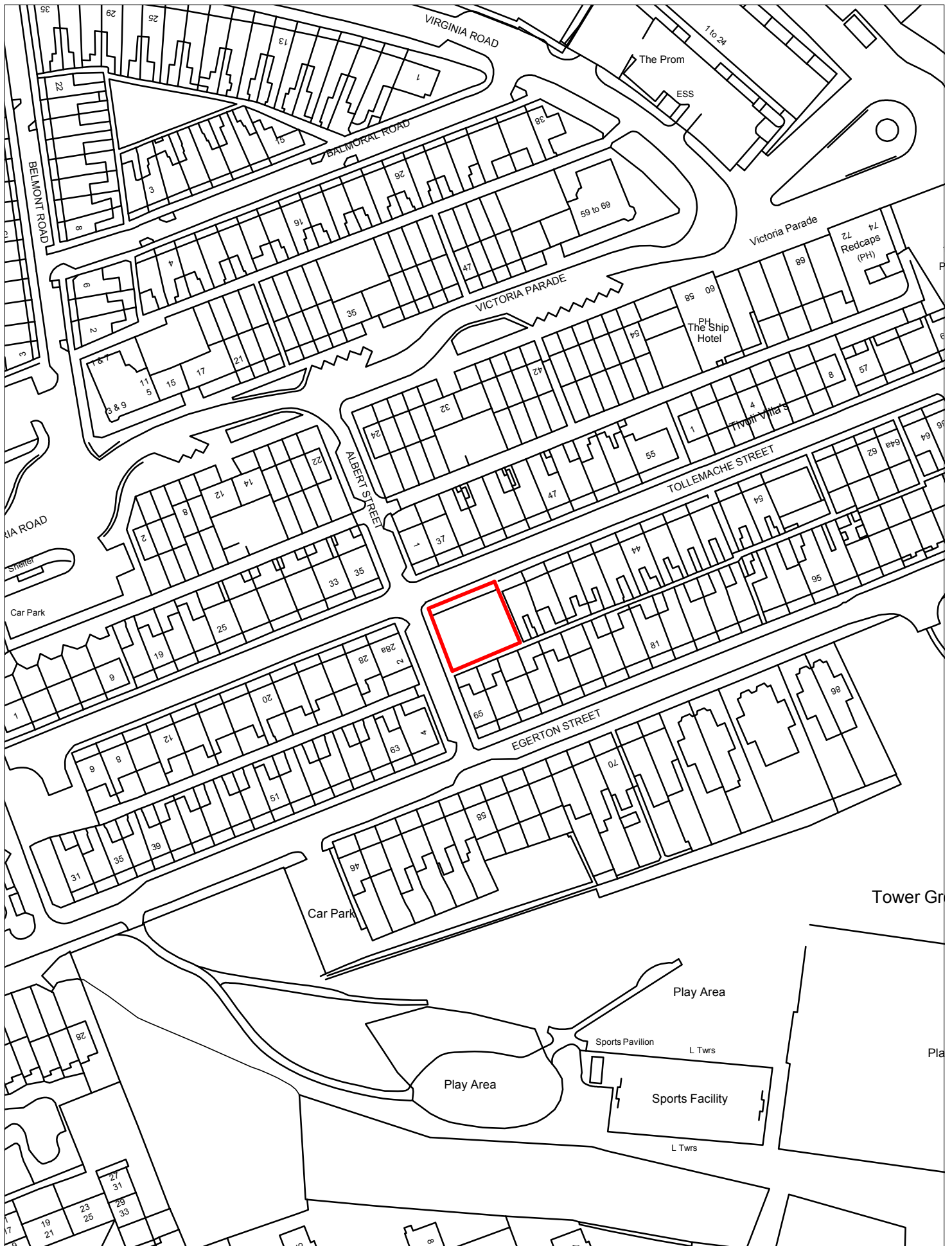
Scale 1:1250



1598-Land at Belmont Avenue, Bromborough-Bromborough

© Crown copyright and database rights 2016 Ordnance Survey 100019803

Scale 1:1250



1599-Car Park, Albert Street, New Brighton-New Brighton

© Crown copyright and database rights 2016 Ordnance Survey 100019803

Scale 1:1250