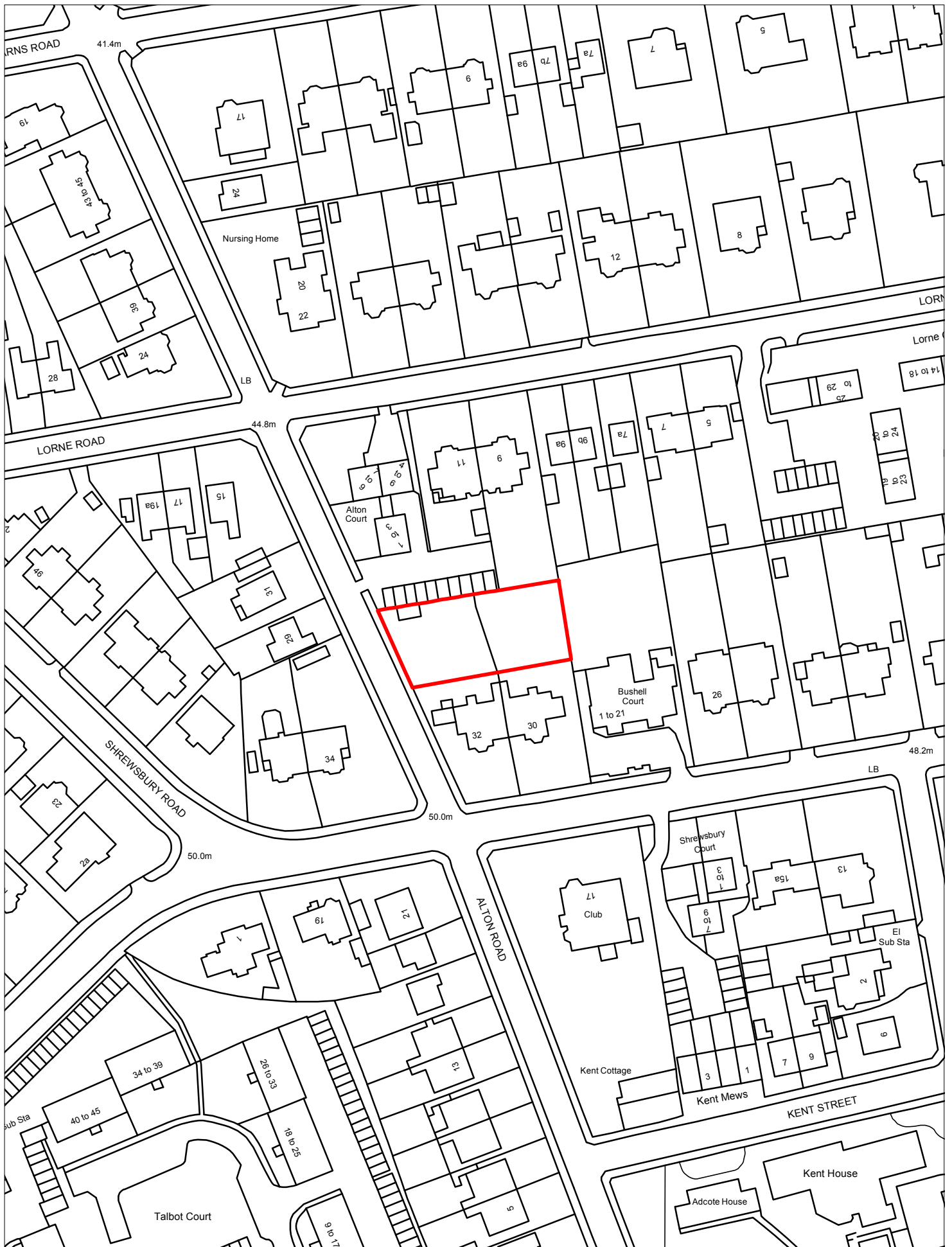




1201-33, Palm Grove, Oxtun-Oxton

© Crown copyright and database rights 2016 Ordnance Survey 100019803

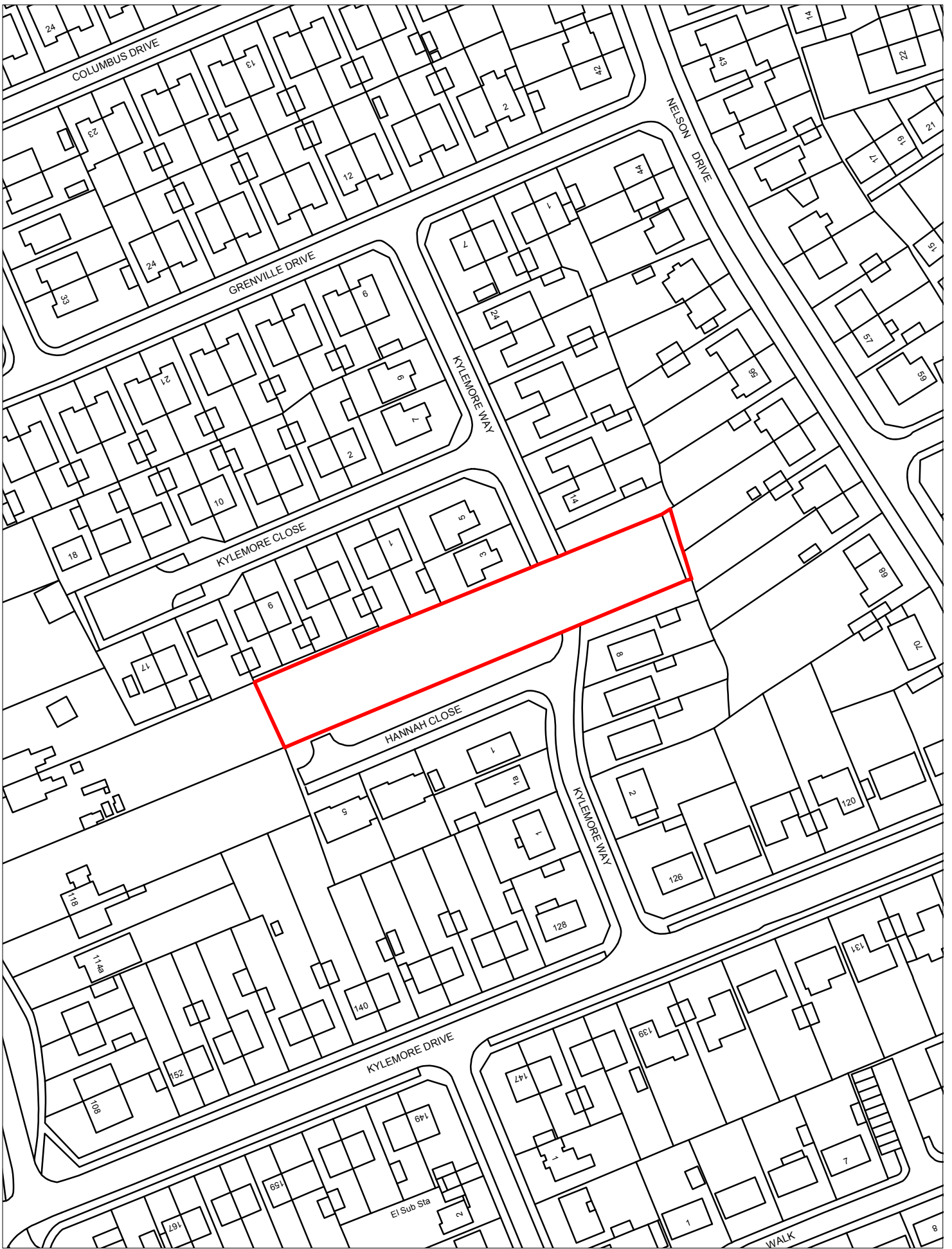
Scale 1:1250



1215-Land to Rear of 30-32,Shrewsbury Road,Oxton-Oxton

© Crown copyright and database rights 2016 Ordnance Survey 100019803

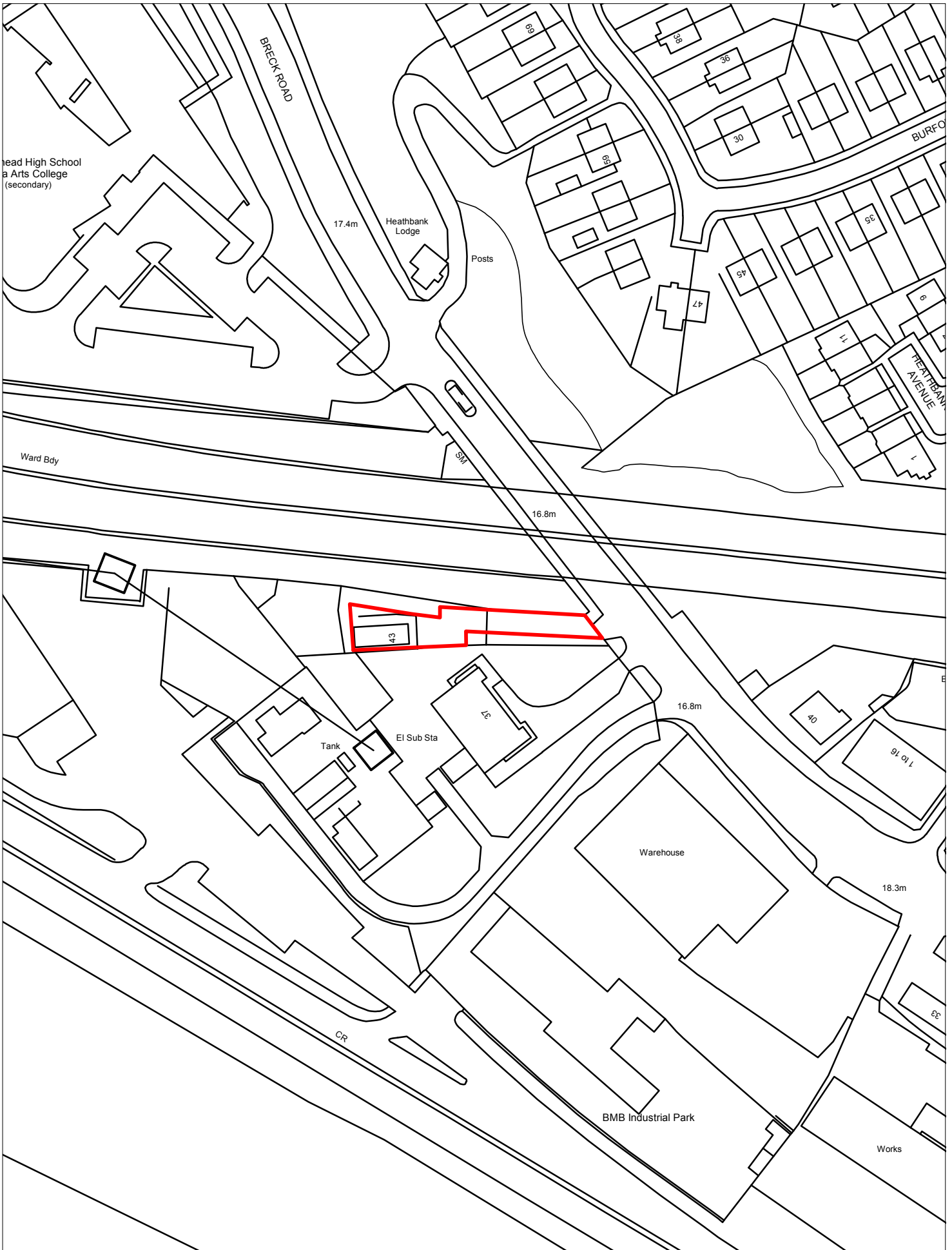
Scale 1:1250



1218-Land at Hannah Close, Pensby-Pensby and Thingwall

© Crown copyright and database rights 2016 Ordnance Survey 100019803

Scale 1:1250



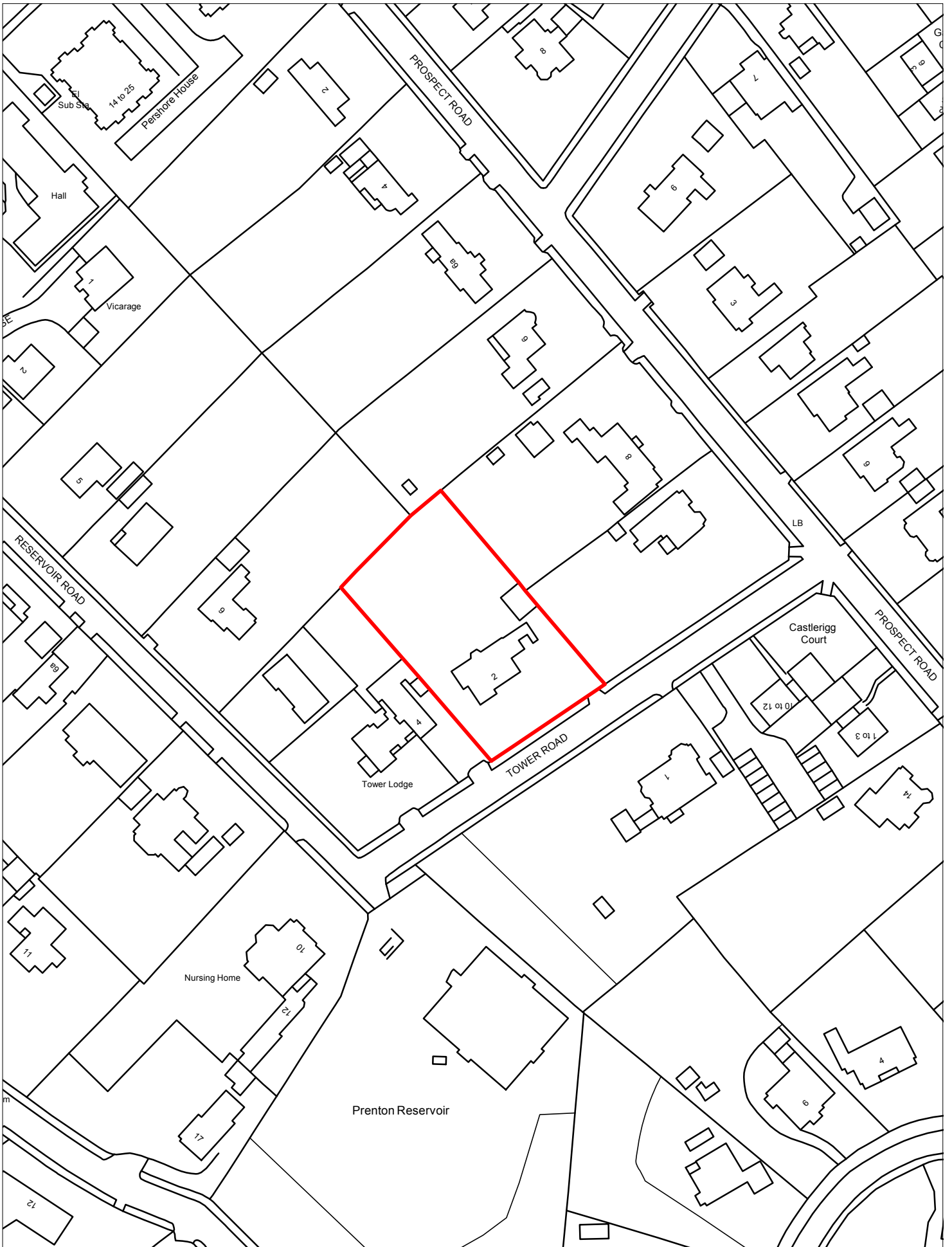
1221-43, Breck Road, Wallasey-Seacombe



1225-Car Park Adjacent 526, Woodchurch Road, Prenton-Oxton

© Crown copyright and database rights 2016 Ordnance Survey 100019803

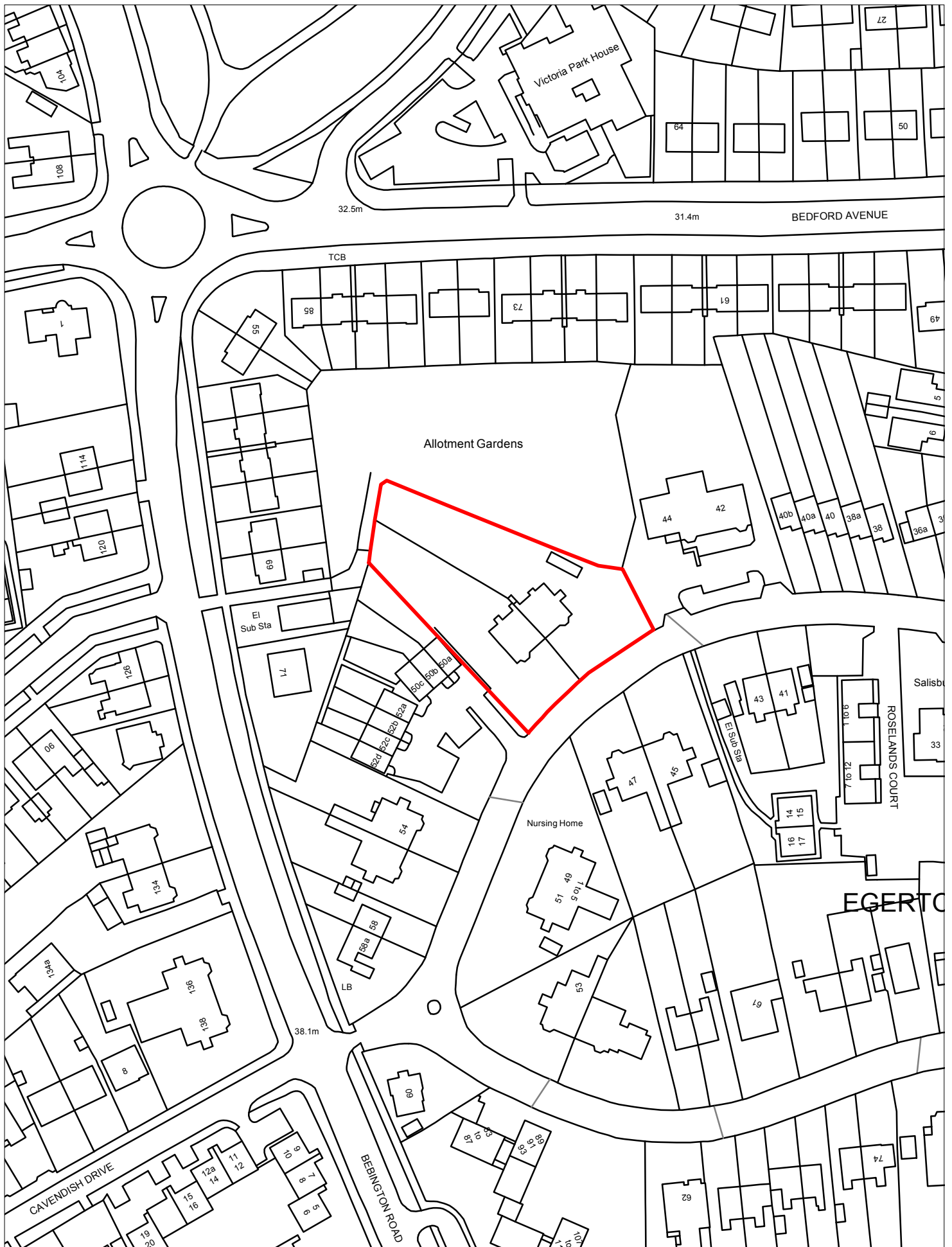
Scale 1:1250



1229-Garden to Rear, 2 Tower Road, Prenton-Prenton

© Crown copyright and database rights 2016 Ordnance Survey 100019803

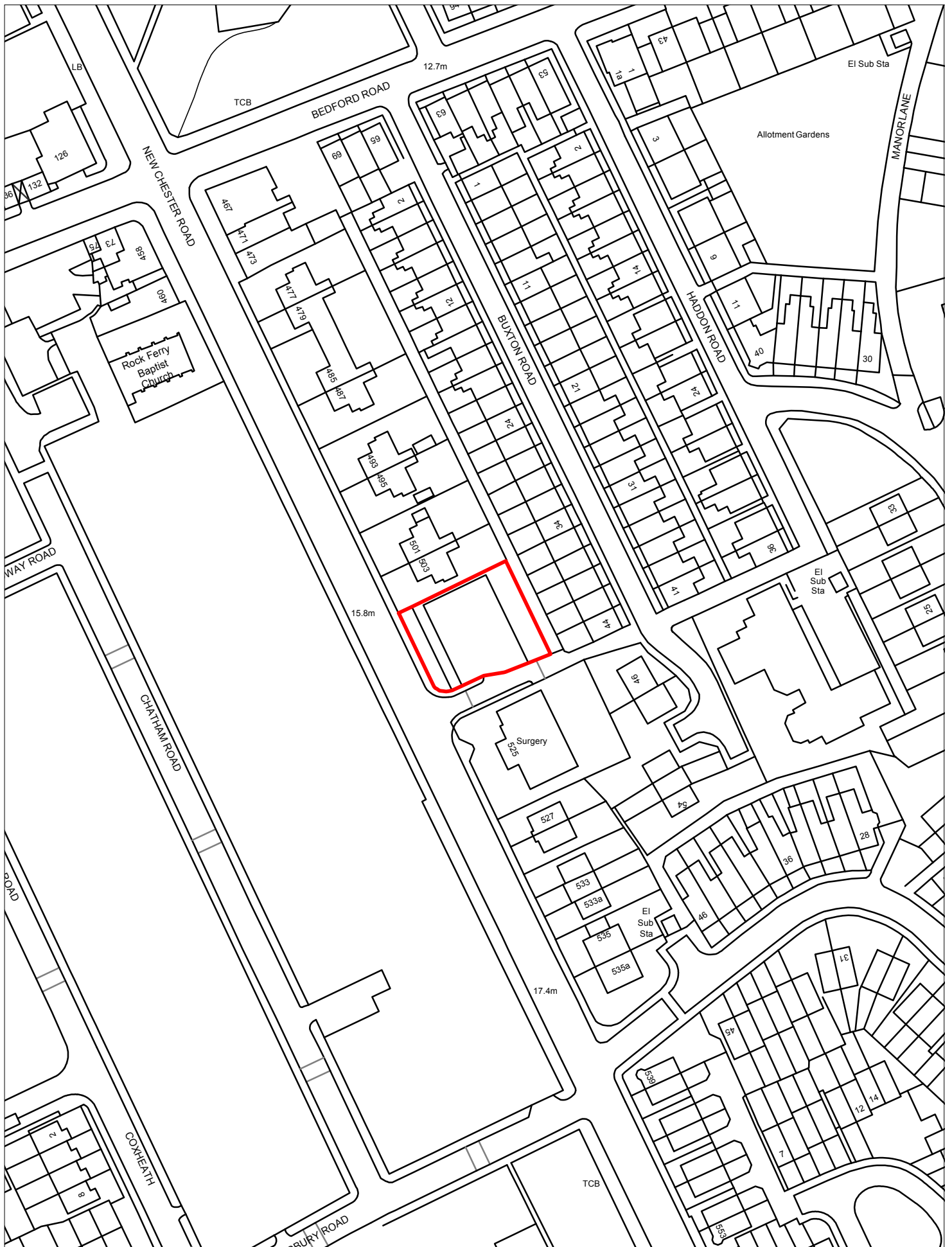
Scale 1:1250



1232-46-48, Egerton Park, Rock Ferry-Rock Ferry

© Crown copyright and database rights 2016 Ordnance Survey 100019803

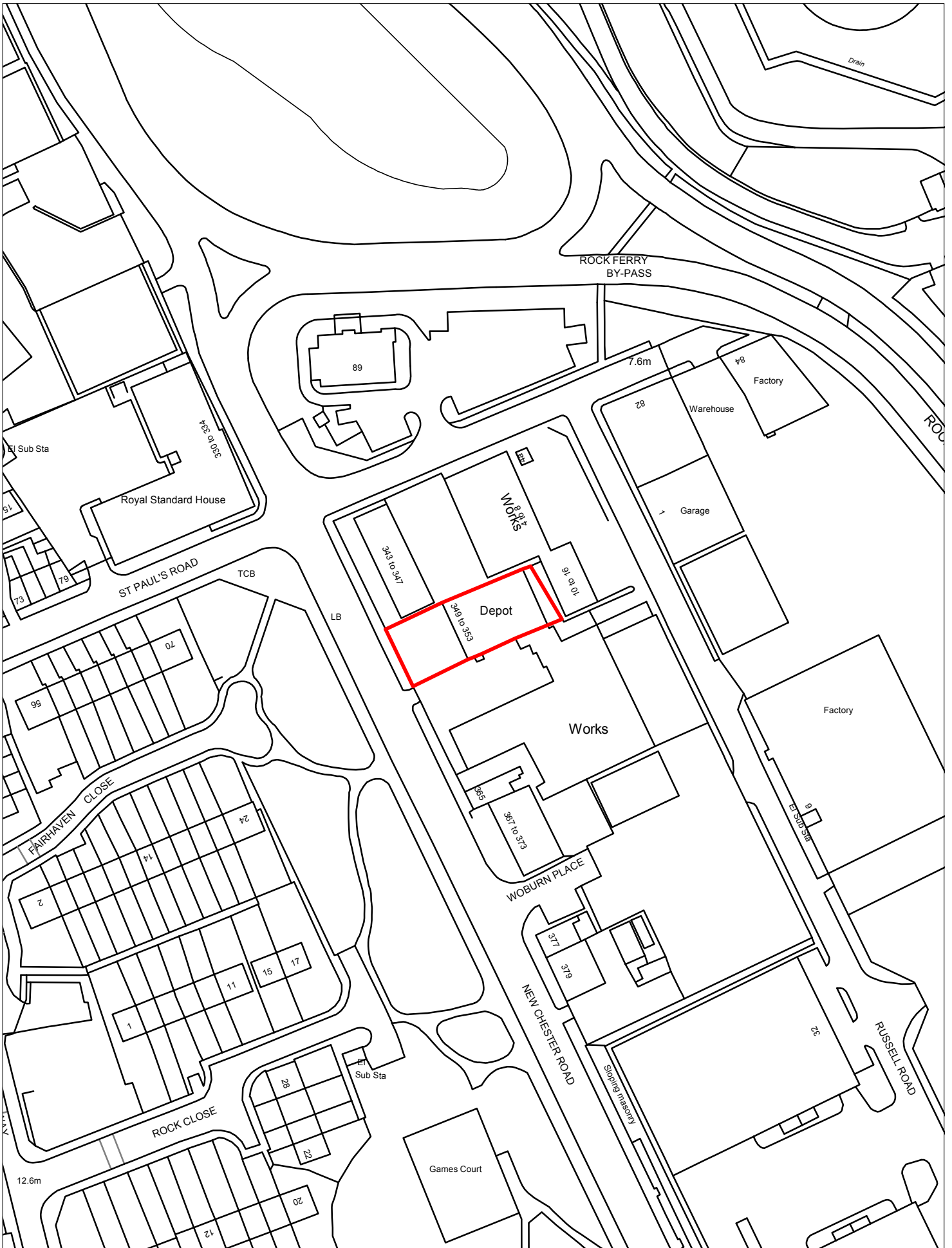
Scale 1:1250



1244-Land Adjacent 503, New Chester Road, Rock Ferry-Rock Ferry

© Crown copyright and database rights 2016 Ordnance Survey 100019803

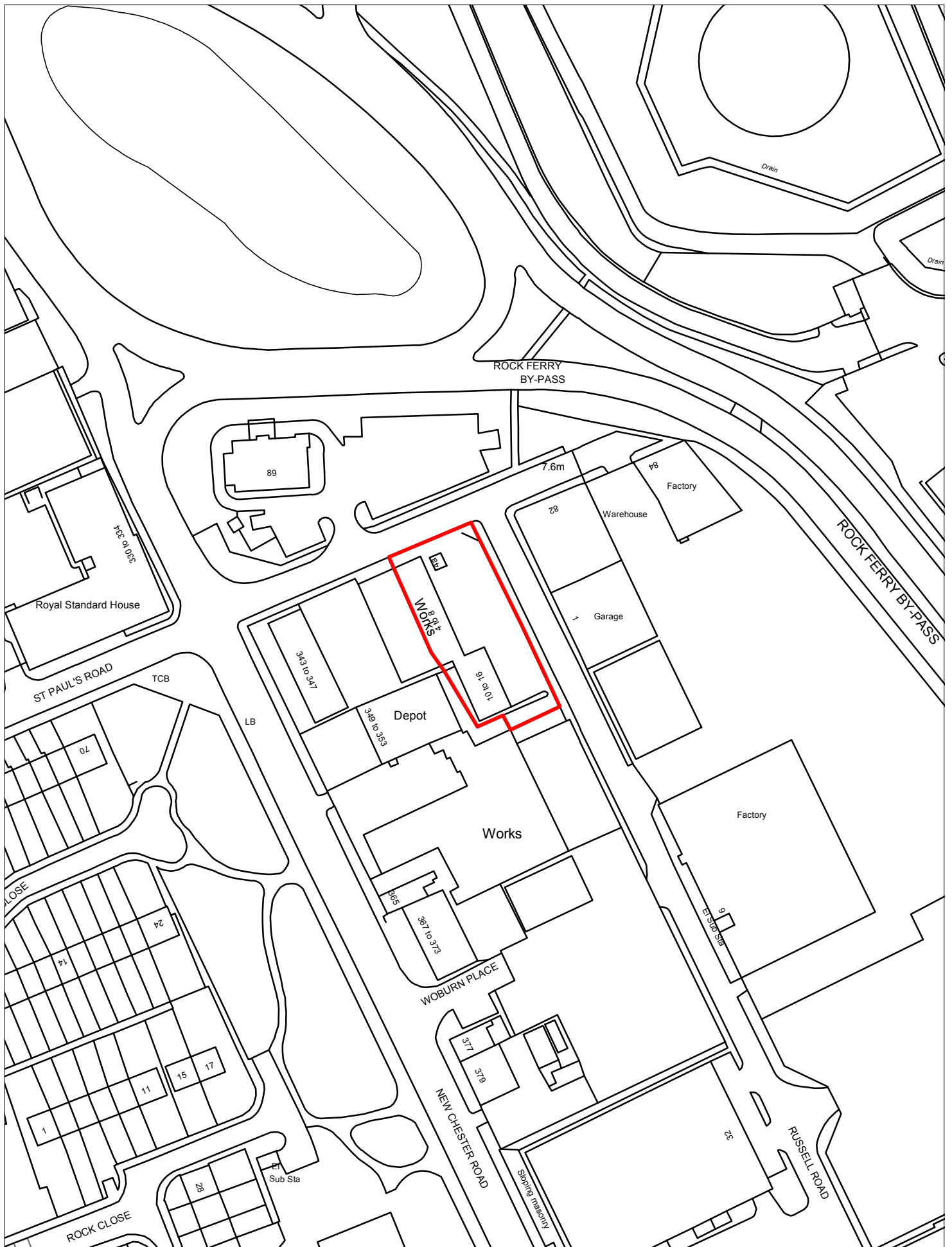
Scale 1:1250



1245-349-353 New Chester Road, Rock Ferry-Rock Ferry

© Crown copyright and database rights 2016 Ordnance Survey 100019803

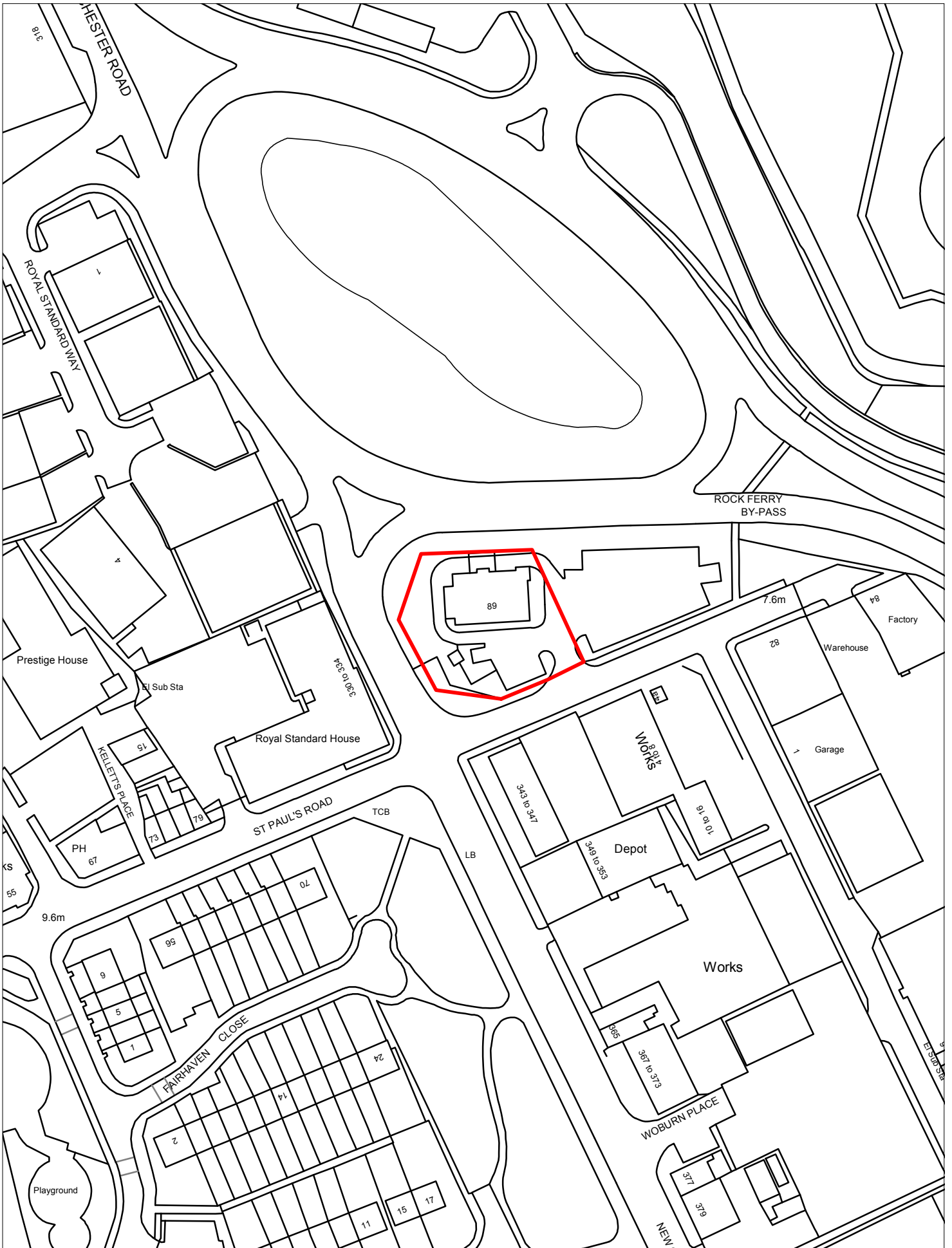
Scale 1:1250



1246-4-16 Russell Road, Rock Ferry-Rock Ferry

© Crown copyright and database rights 2016 Ordnance Survey 100019803

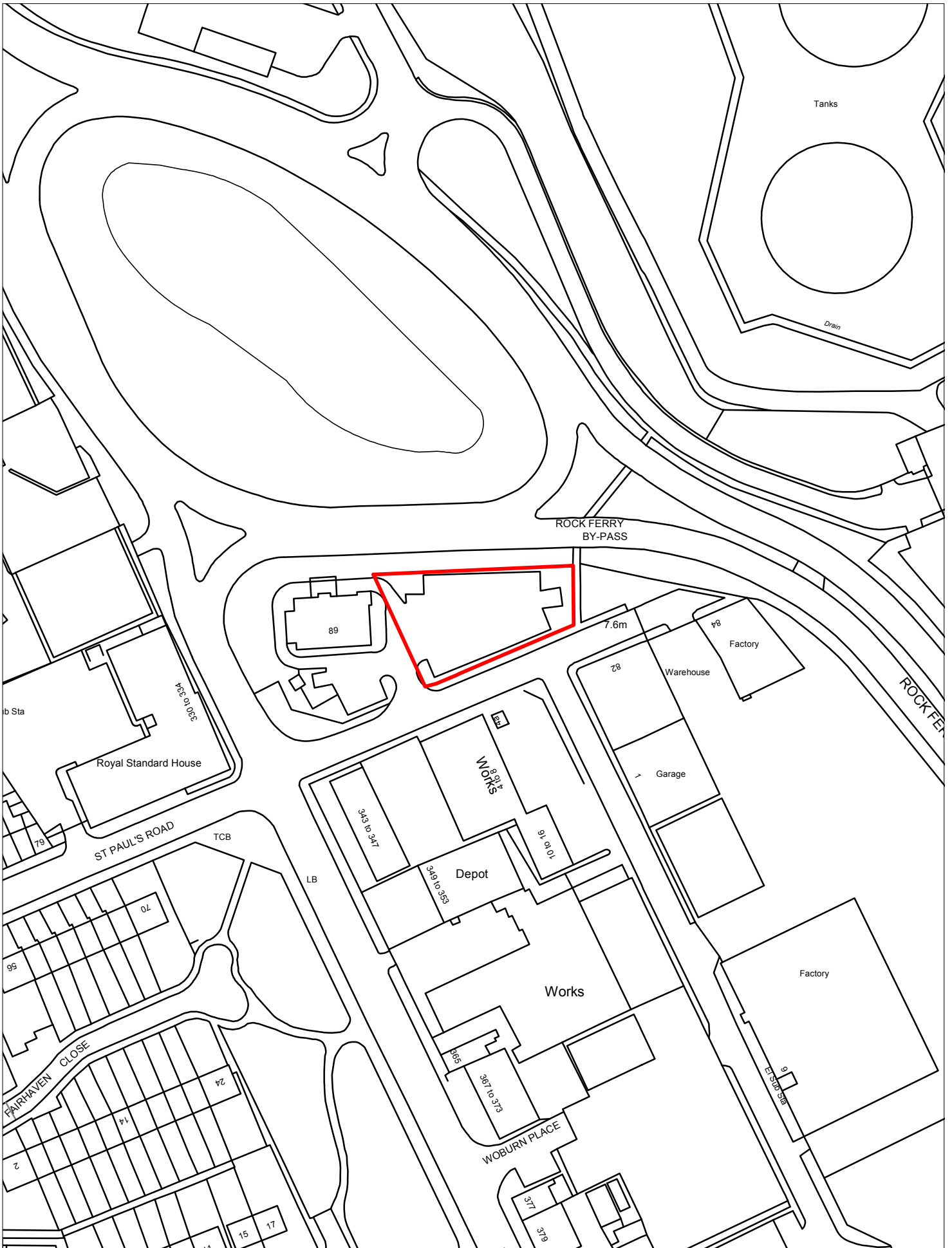
Scale 1:1250



1247-KFC, St Pauls Road, Rock Ferry-Rock Ferry

© Crown copyright and database rights 2016 Ordnance Survey 100019803

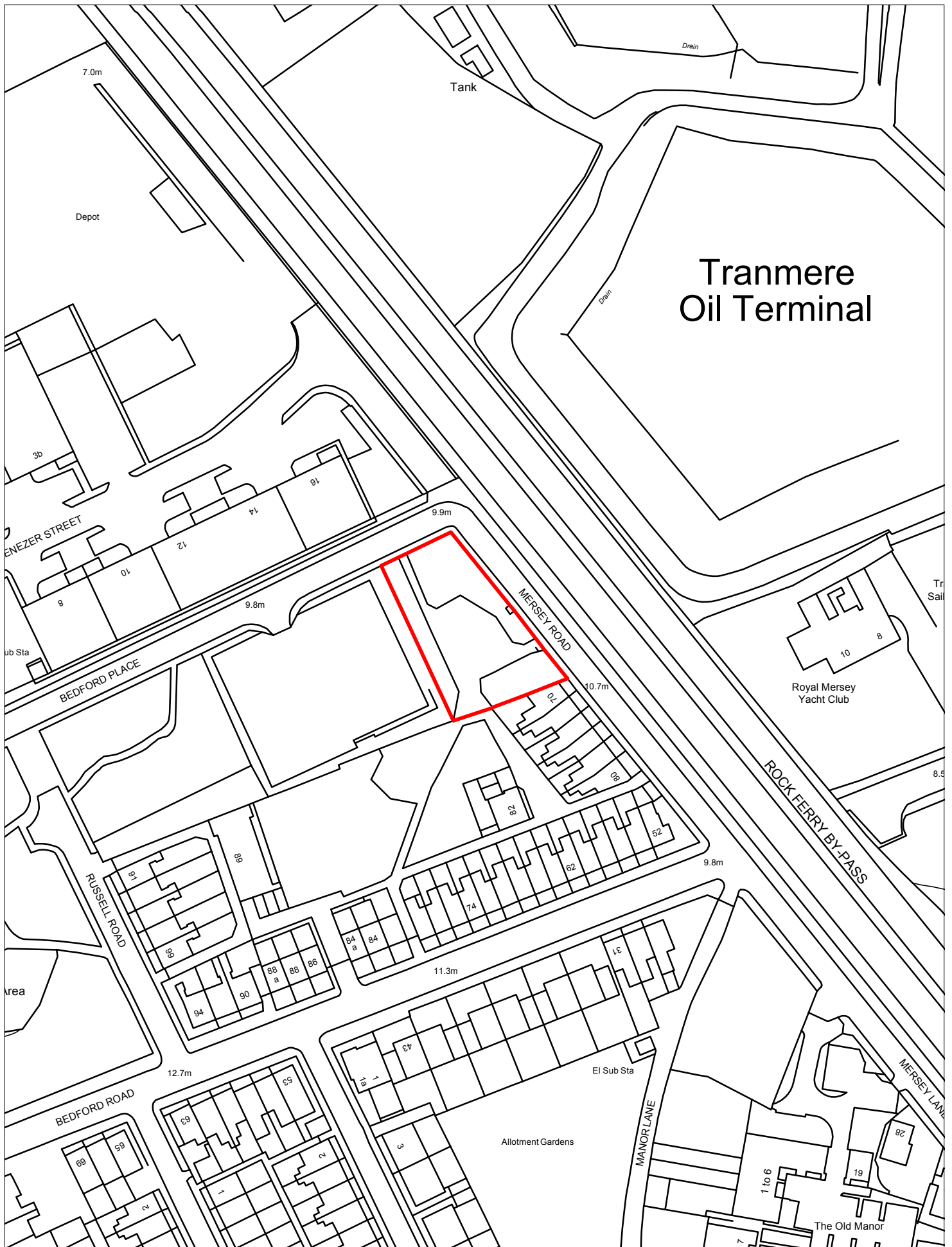
Scale 1:1250



1248-Car Park, St Pauls Road, Rock Ferry-Rock Ferry

© Crown copyright and database rights 2016 Ordnance Survey 100019803

Scale 1:1250

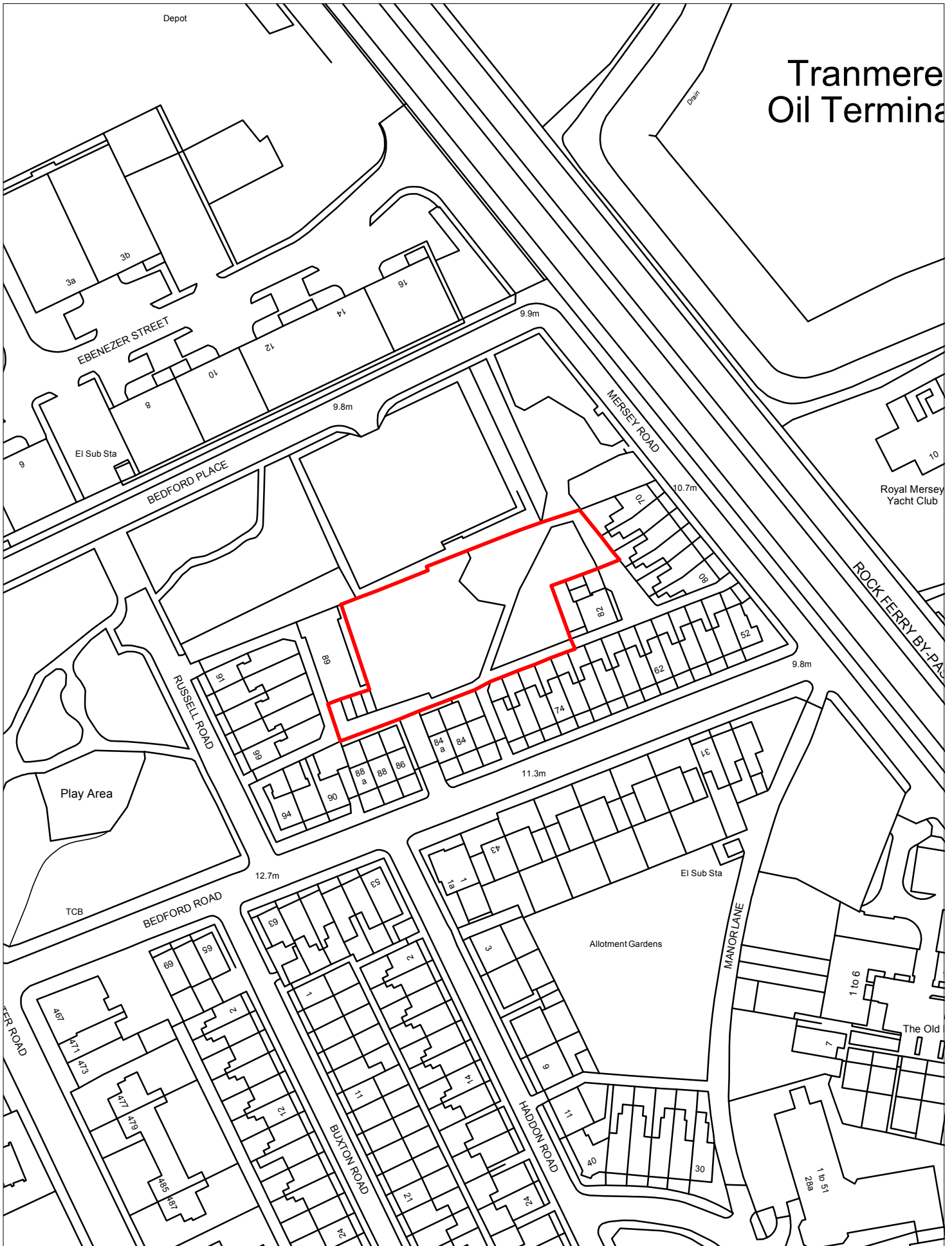


1249-Land at Mersey Road (site 1), Rock Ferry-Rock Ferry

© Crown copyright and database rights 2016 Ordnance Survey 100019803

Scale 1:1250

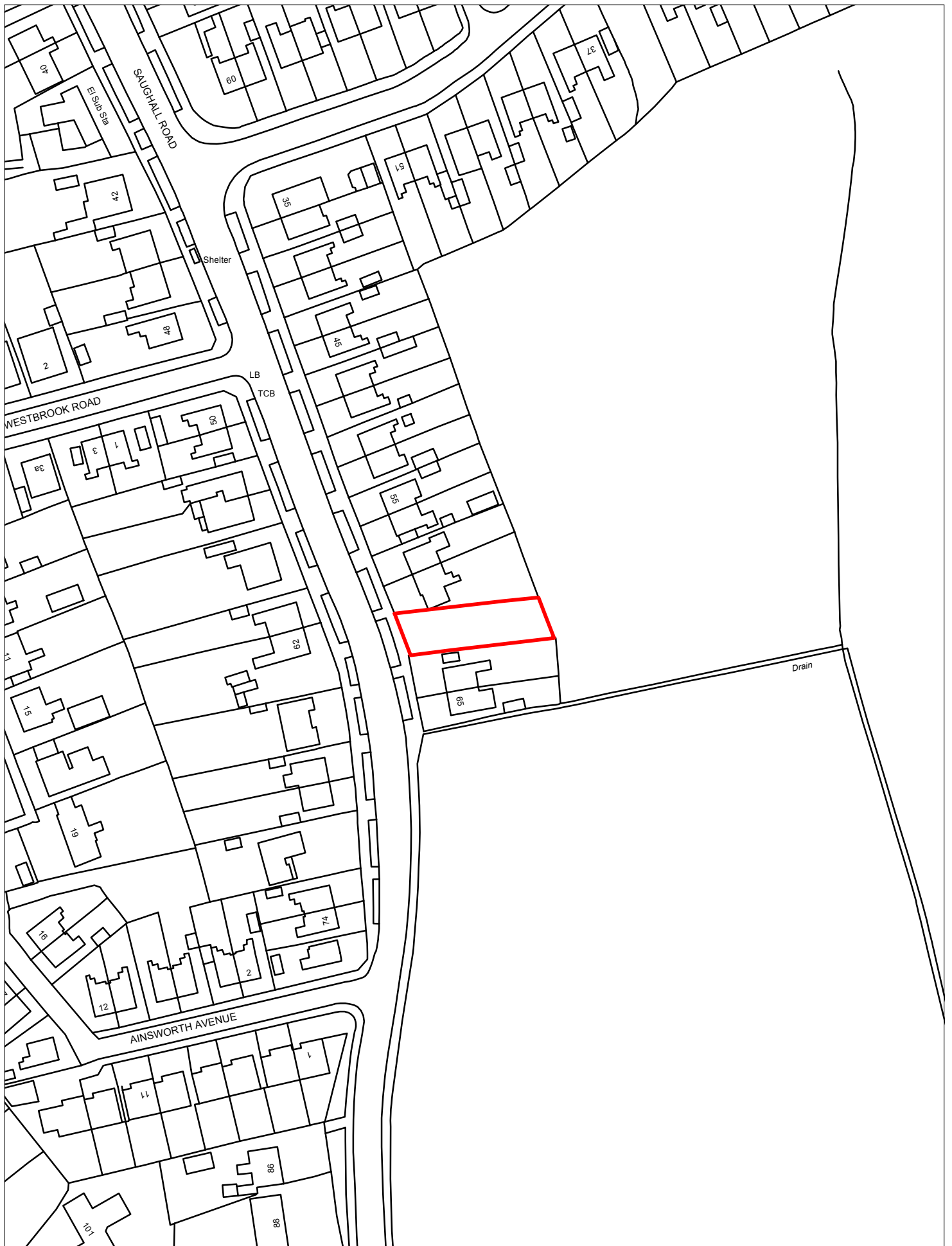
Tranmere Oil Terminal



1250-Land at Mersey Road (site 2), Rock Ferry-Rock Ferry

© Crown copyright and database rights 2016 Ordnance Survey 100019803

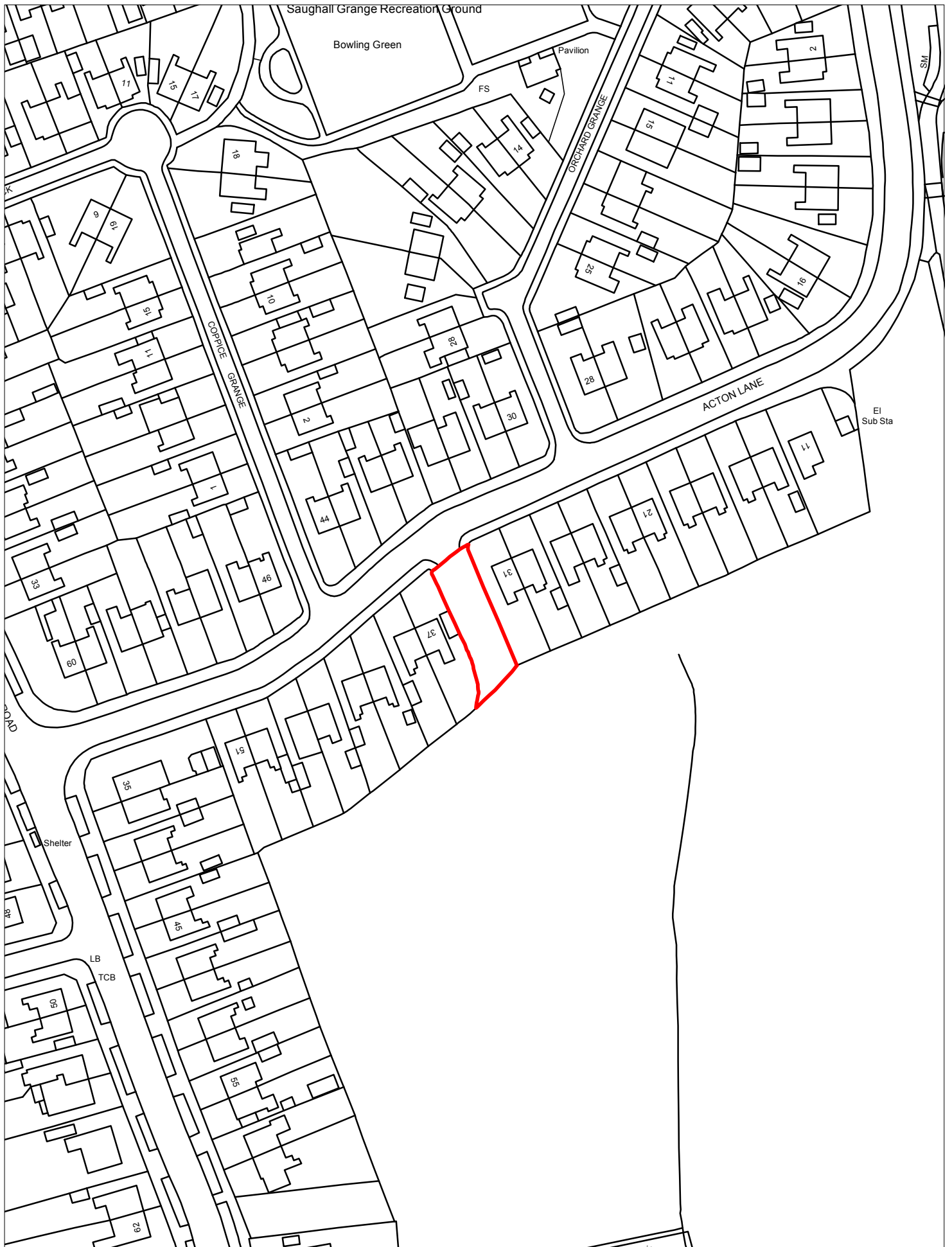
Scale 1:1250



1253-Land Between 61 & 63, Saughall Road, Saughall Massie-Moreton West and Saughall Massie

© Crown copyright and database rights 2016 Ordnance Survey 100019803

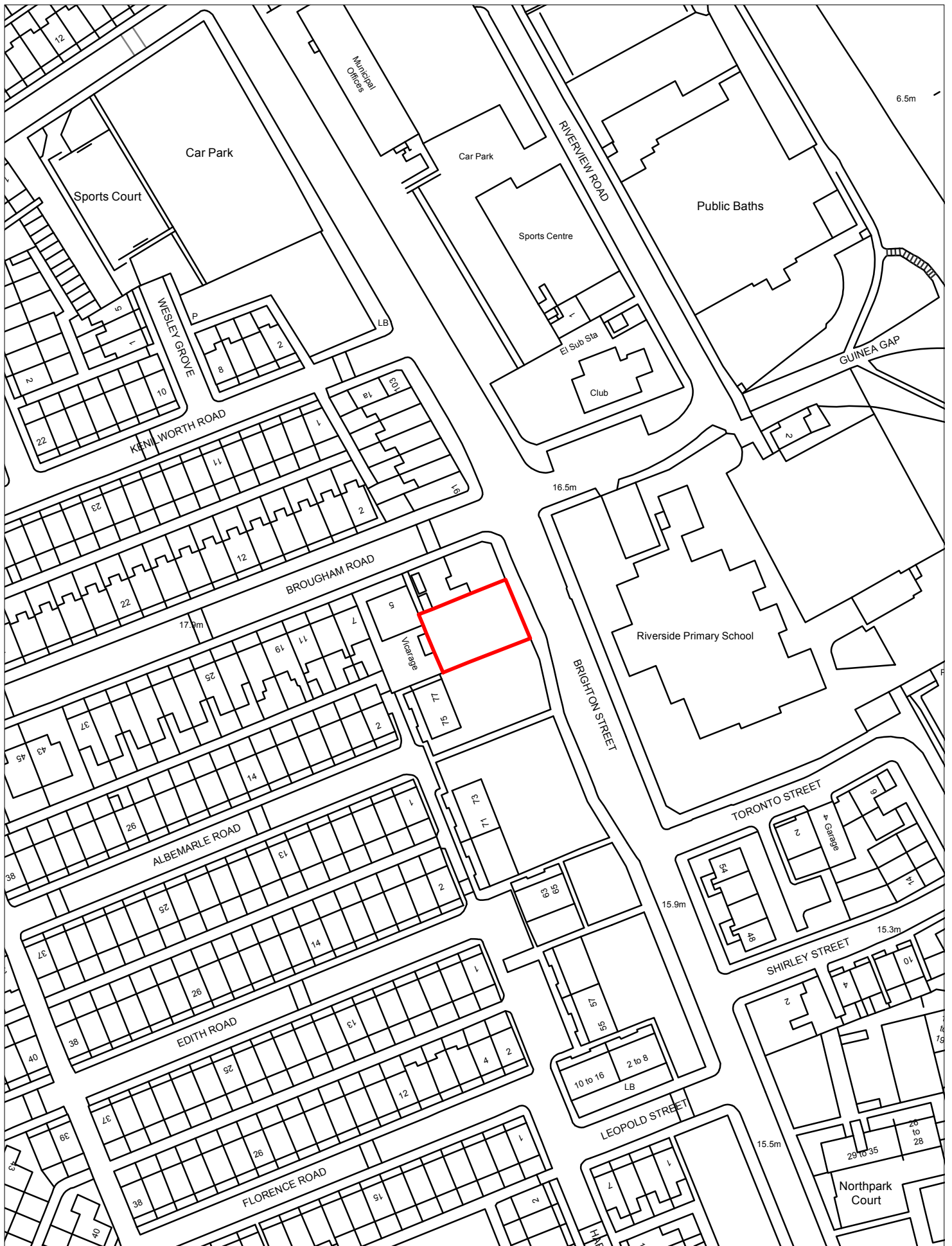
Scale 1:1250



1255-Land Between 31 & 37 Acton Lane, Saughall Massie-Moretton West and Saughall Massie

© Crown copyright and database rights 2016 Ordnance Survey 100019803

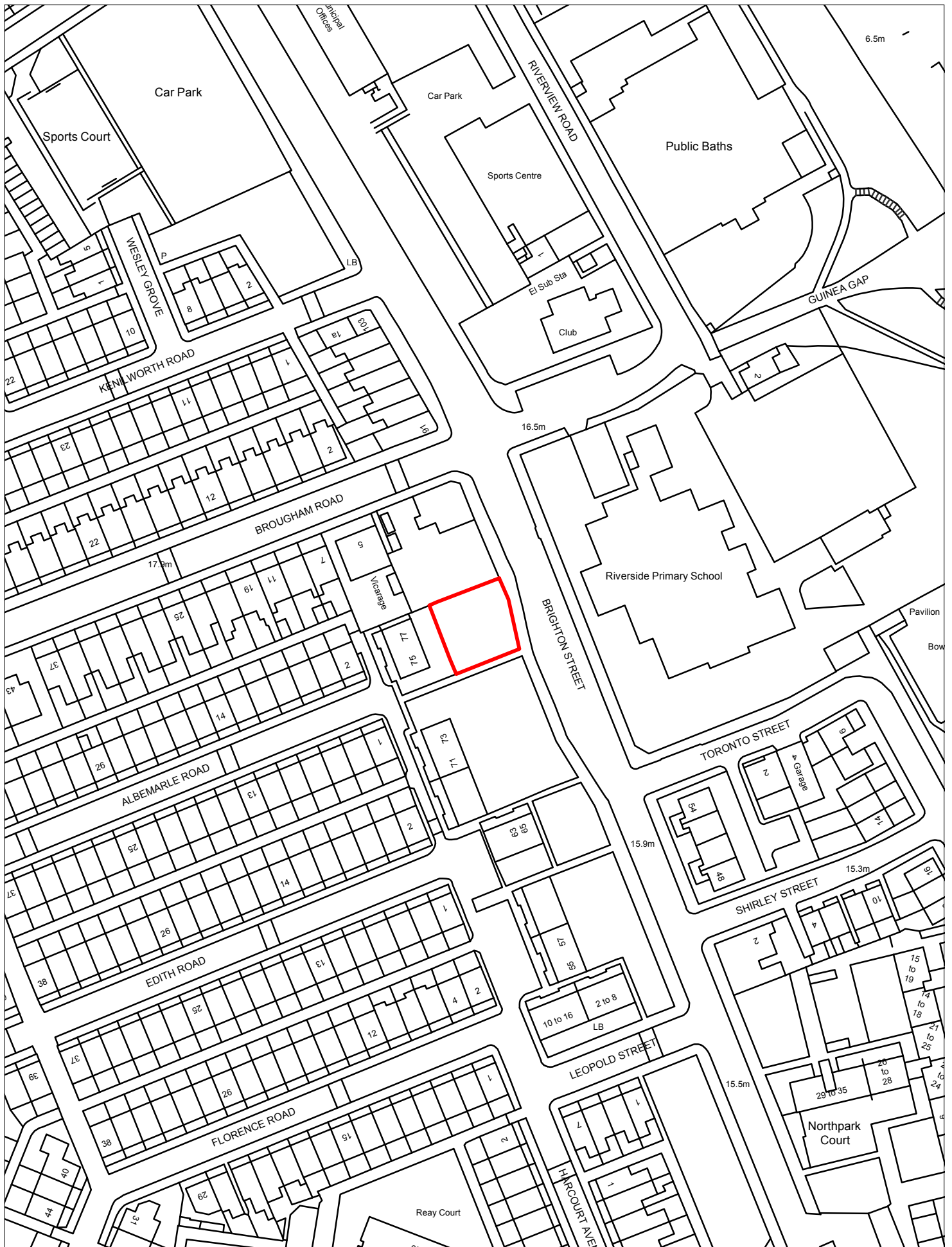
Scale 1:1250



1257-Land Fronting Brighton Street (Site 1), Seacombe-Seacombe

© Crown copyright and database rights 2016 Ordnance Survey 100019803

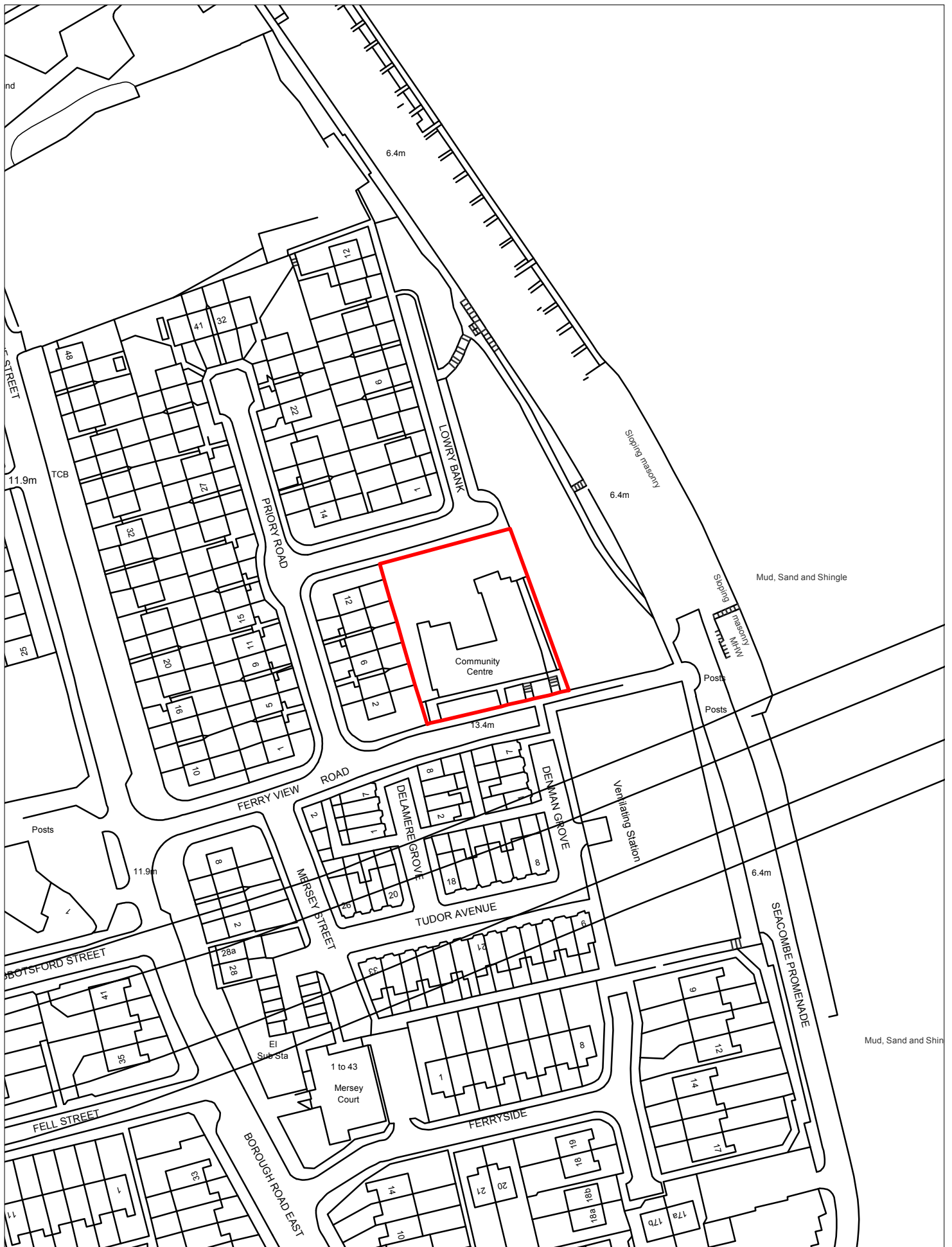
Scale 1:1250



1258-Land Fronting Brighton Street (Site 2), Seacombe-Seacombe

© Crown copyright and database rights 2016 Ordnance Survey 100019803

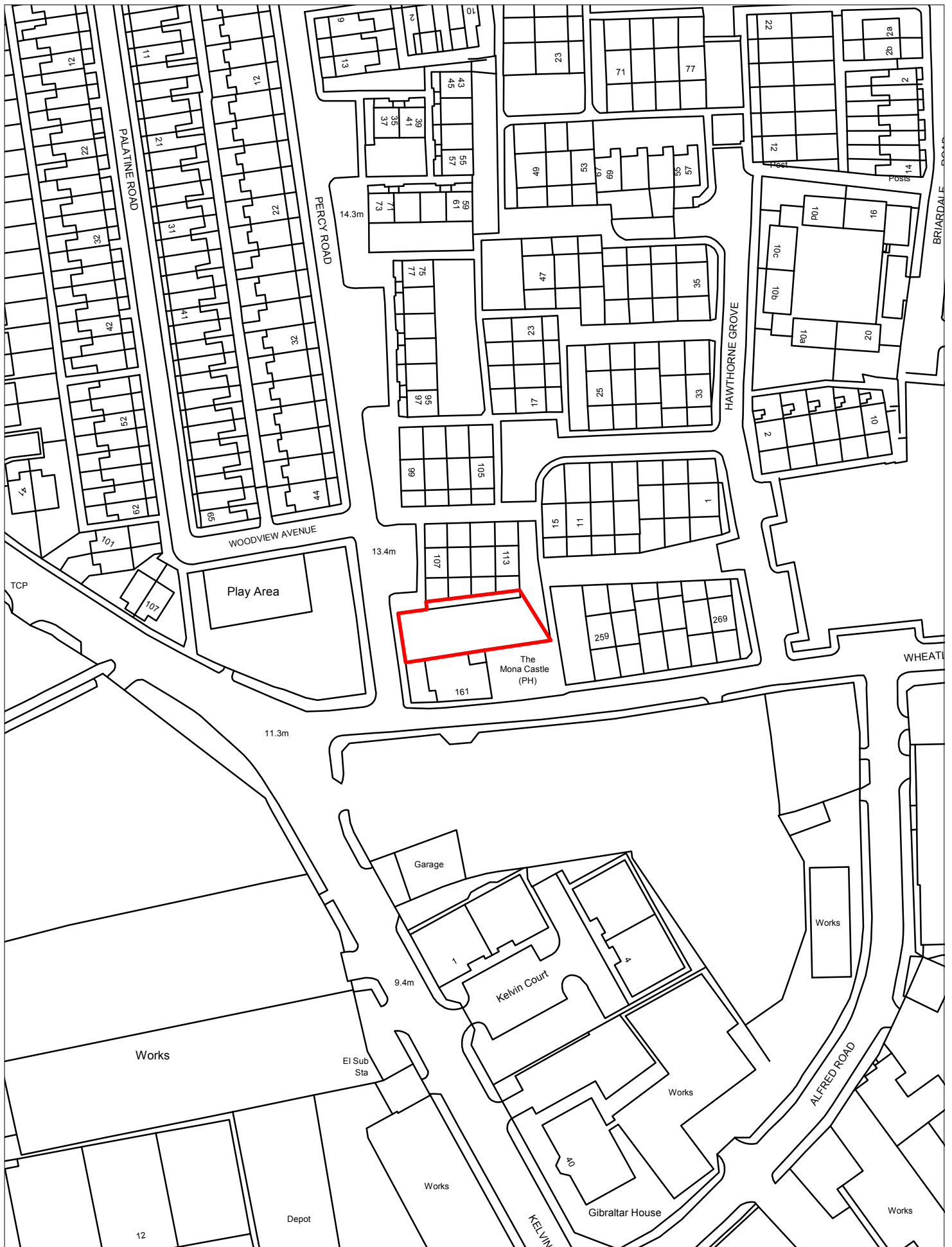
Scale 1:1250



1259-Seacombe Community Centre, Ferry View Road, Seacombe-Seacombe

© Crown copyright and database rights 2016 Ordnance Survey 100019803

Scale 1:1250



1261-Land to Rear Mona Castle Public House, Wheatland Lane, Seacombe-Seacombe

© Crown copyright and database rights 2016 Ordnance Survey 100019803

Scale 1:1250



1266-Land Adjacent 2 Ryland Park, Heswall-Pensby and Thingwall

© Crown copyright and database rights 2016 Ordnance Survey 100019803

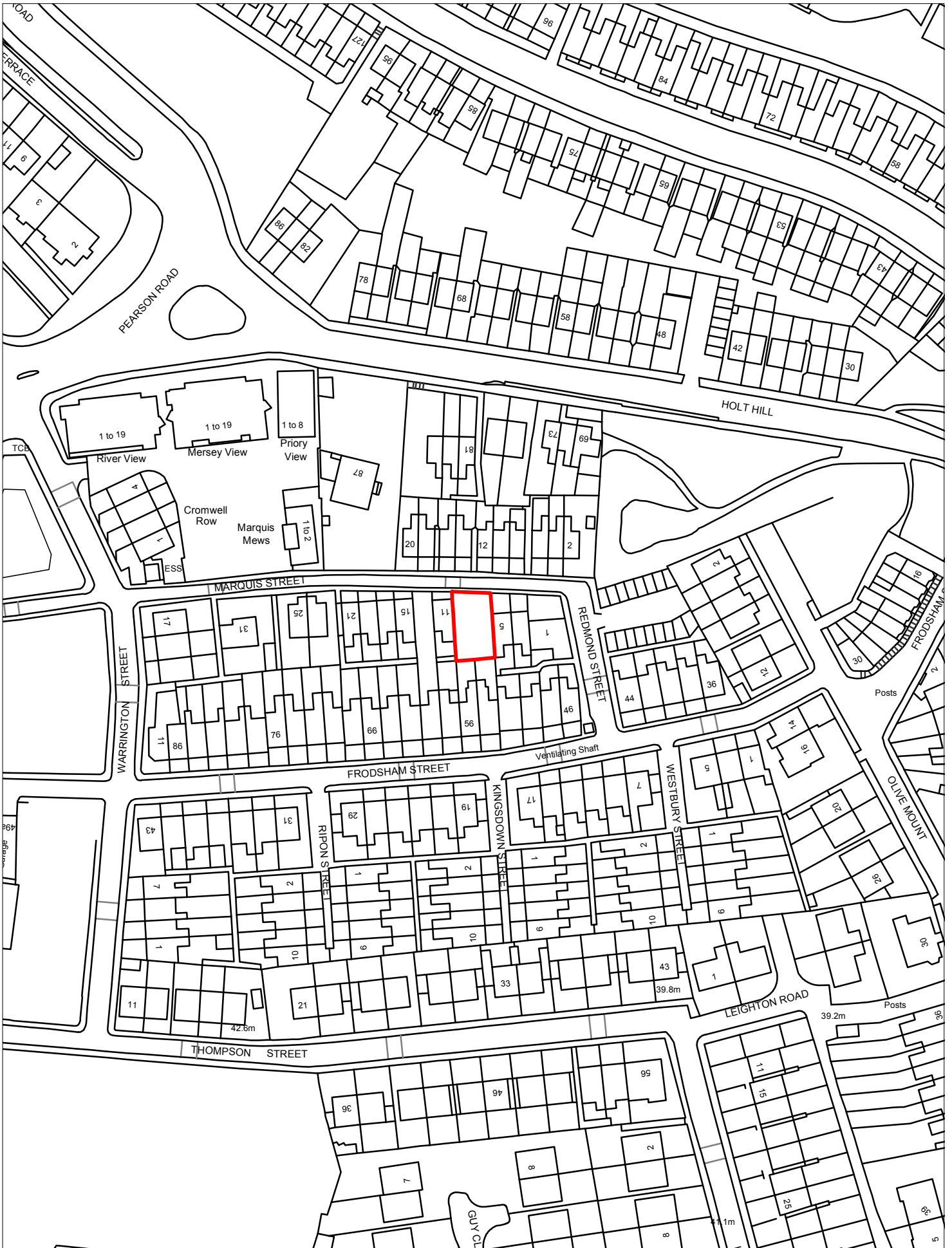
Scale 1:1250



1269-Car Park, 206-208 Old Chester Road, Tranmere-Rock Ferry

© Crown copyright and database rights 2016 Ordnance Survey 100019803

Scale 1:1250



1272-Land Adjacent 11 Marquis Street, Tranmere-Birkenhead and Tranmere

© Crown copyright and database rights 2016 Ordnance Survey 100019803

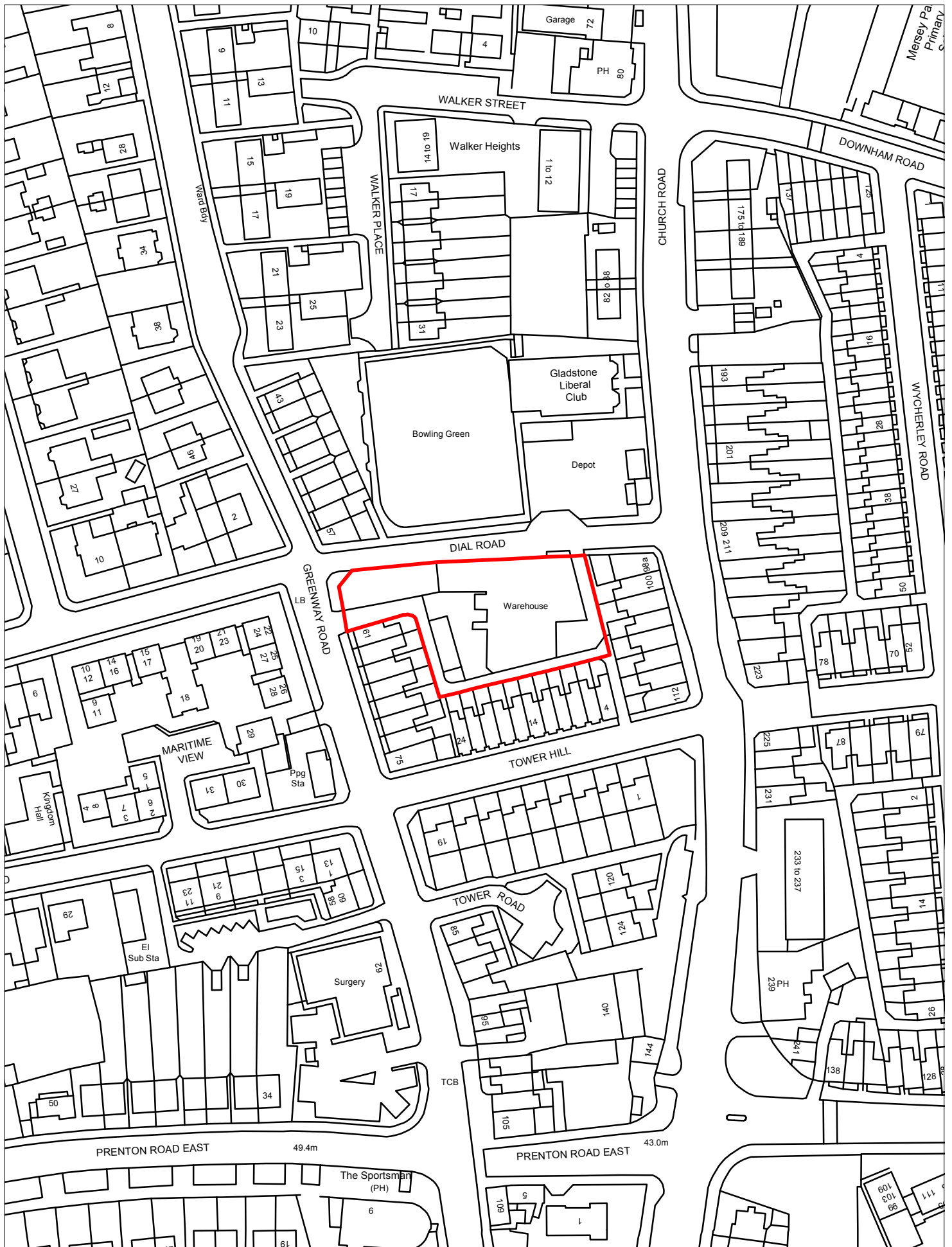
Scale 1:1250



1279-Land at Holt Hill, Tranmere-Birkenhead and Tranmere

© Crown copyright and database rights 2016 Ordnance Survey 100019803

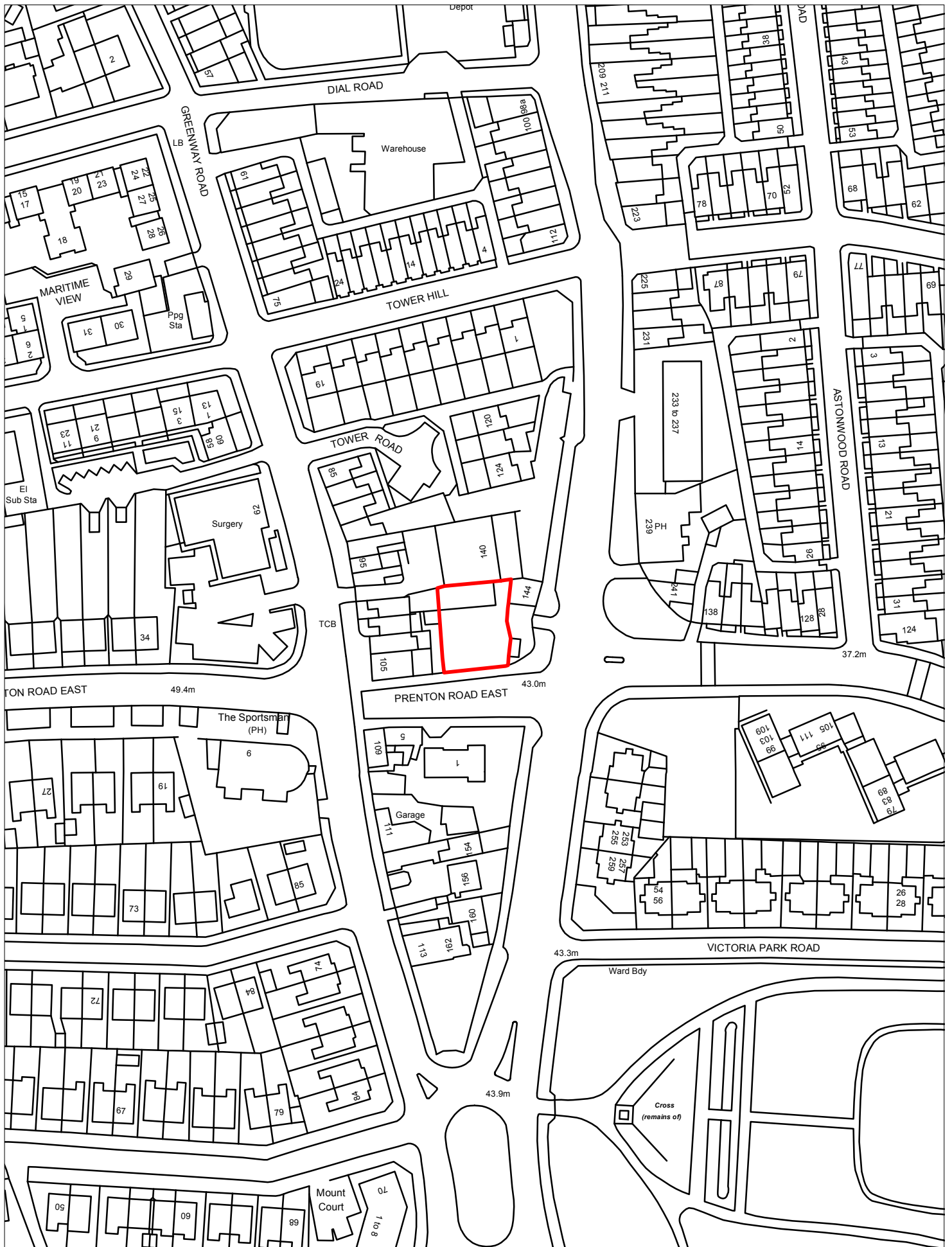
Scale 1:1250



1280-Former Warehouse, Dial Road, Tranmere-Birkenhead and Tranmere

© Crown copyright and database rights 2016 Ordnance Survey 100019803

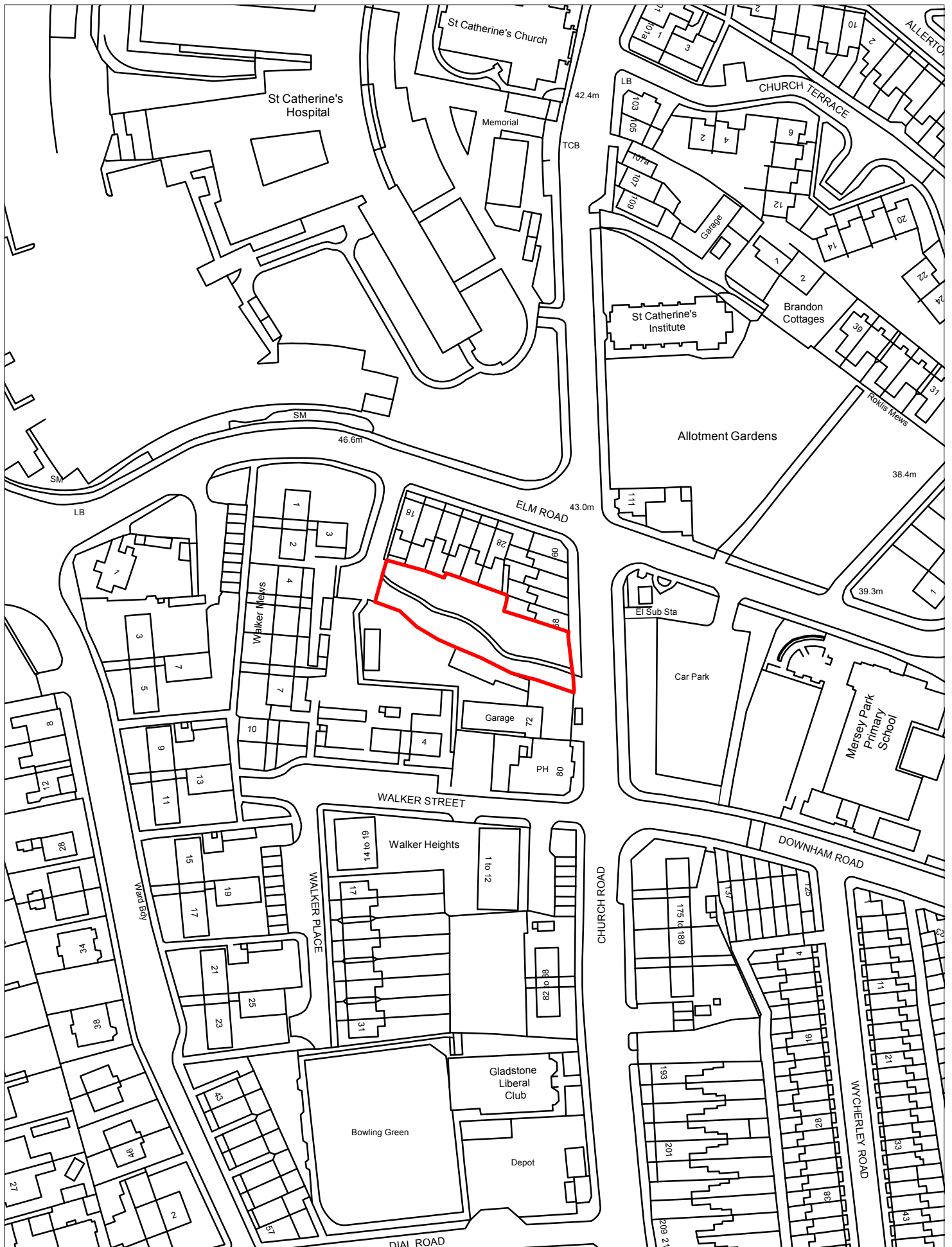
Scale 1:1250



1282-Land to Rear of 154 Church Road, Tranmere-Birkenhead and Tranmere

© Crown copyright and database rights 2016 Ordnance Survey 100019803

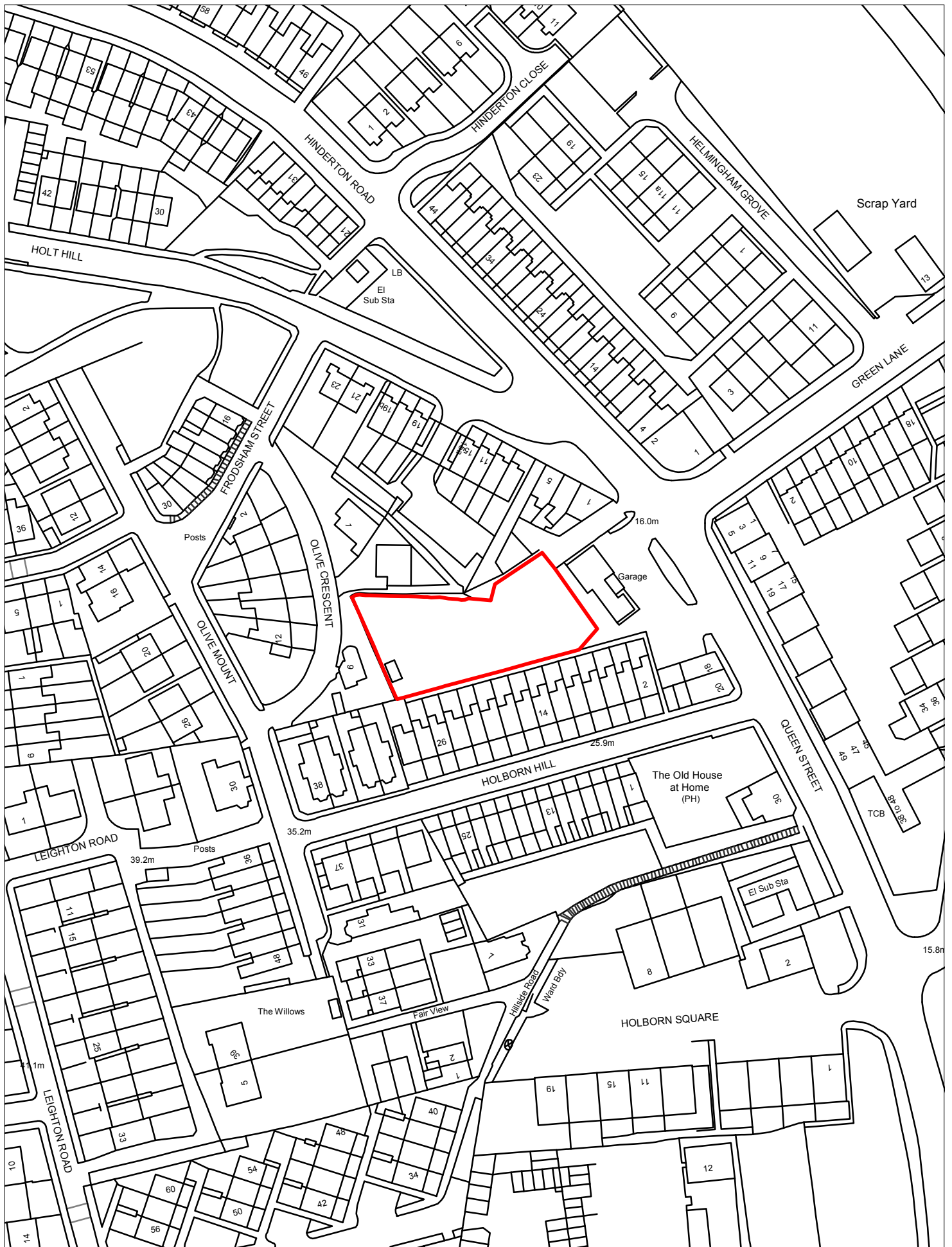
Scale 1:1250



1283-Land Adjacent 38 Church Road, Tranmere-Birkenhead and Tranmere

© Crown copyright and database rights 2016 Ordnance Survey 100019803

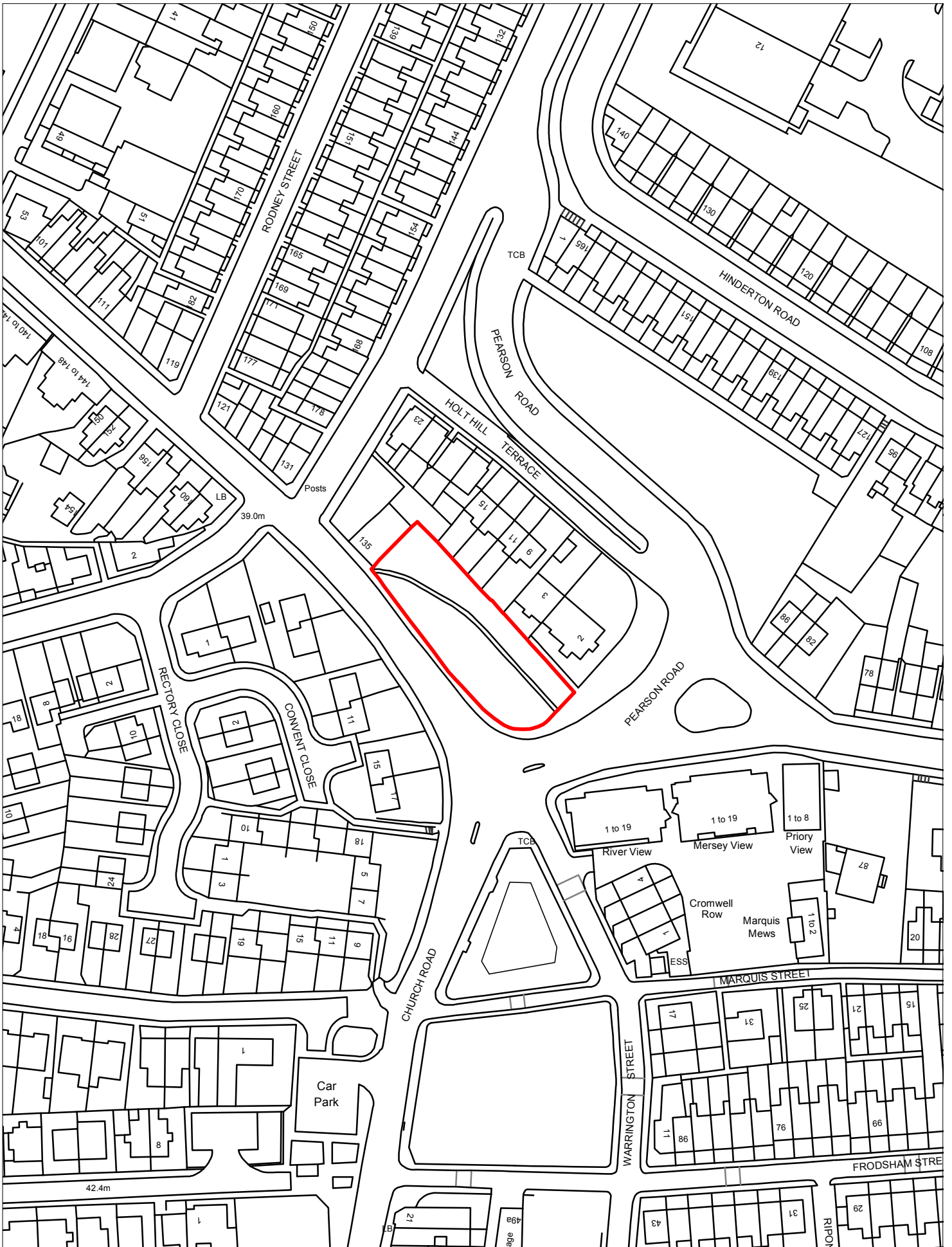
Scale 1:1250



1284-Land to Rear of 1-5 Holt Hill, Tranmere-Birkenhead and Tranmere

© Crown copyright and database rights 2016 Ordnance Survey 100019803

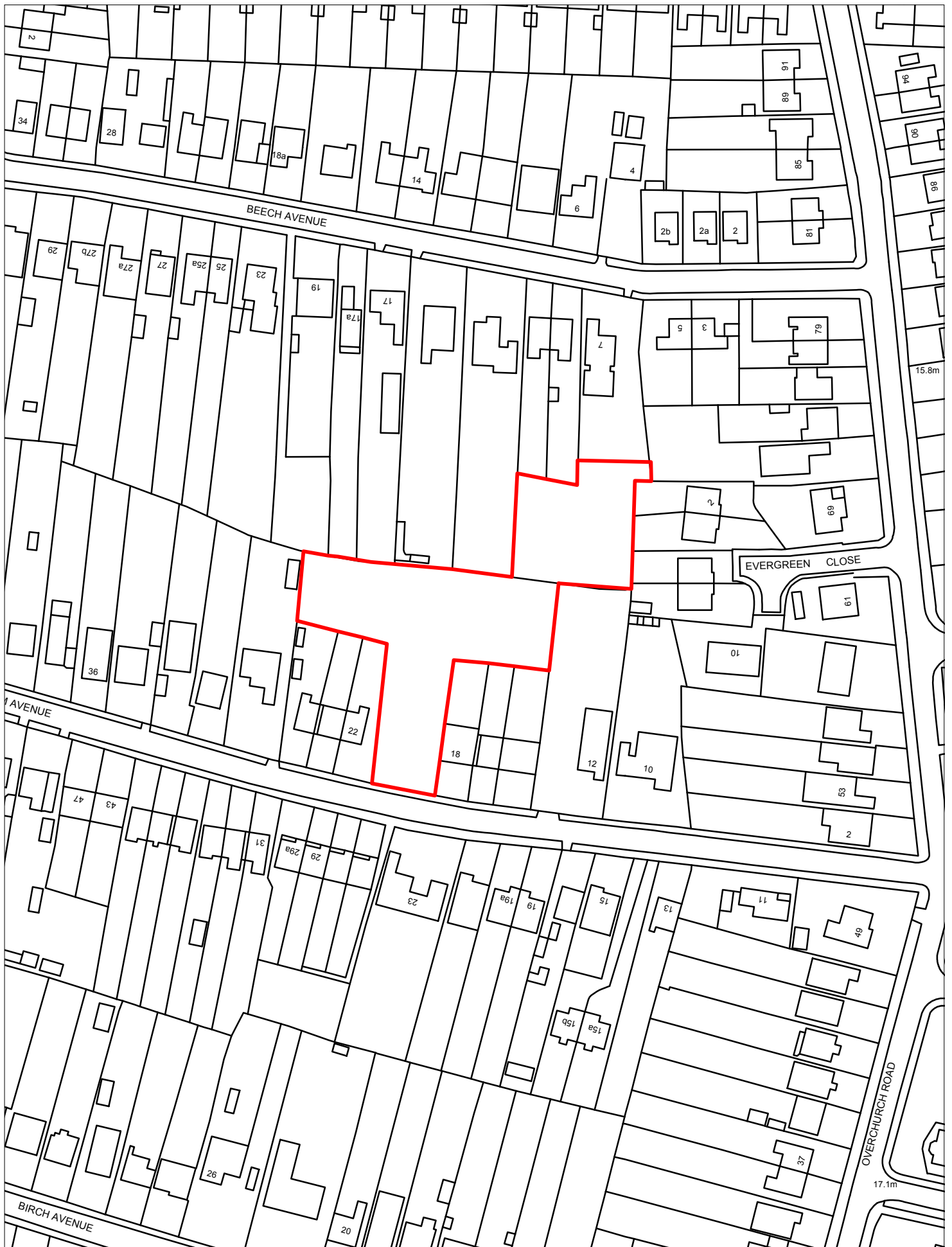
Scale 1:1250



1285-Land Adjacent 135 Whetstone Lane, Tranmere-Birkenhead and Tranmere

© Crown copyright and database rights 2016 Ordnance Survey 100019803

Scale 1:1250



1295-Land to Rear 12-26 Elm Avenue, Moreton-Moreton West and Saughall Massie

© Crown copyright and database rights 2016 Ordnance Survey 100019803

Scale 1:1250



1297-Land to Rear of Granthorpe, St Georges Road, Wallasey-Wallasey

© Crown copyright and database rights 2016 Ordnance Survey 100019803

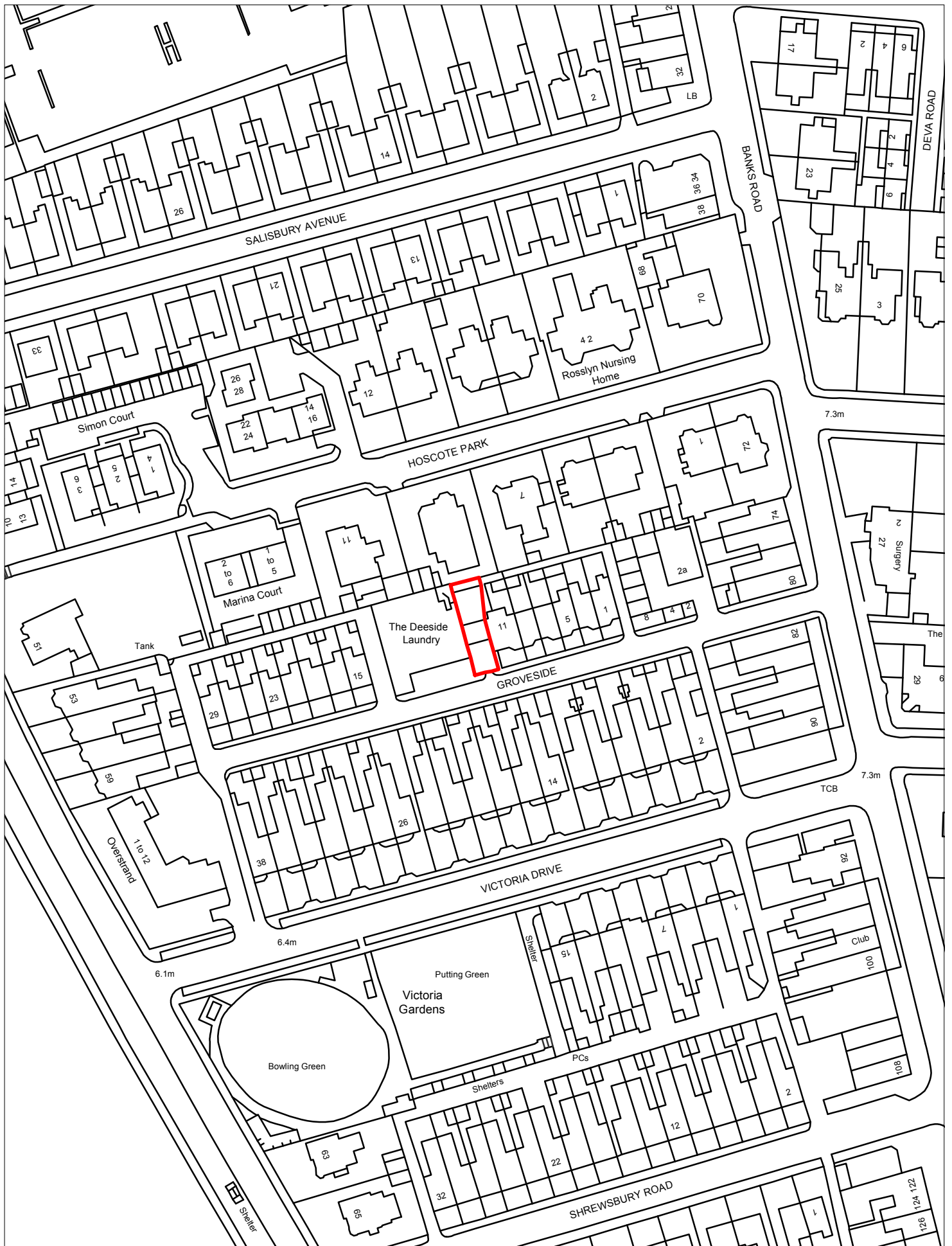
Scale 1:1250



1301-Land Adjacent 15 Grosvenor Avenue, West Kirby-West Kirby and Thurstaston

© Crown copyright and database rights 2016 Ordnance Survey 100019803

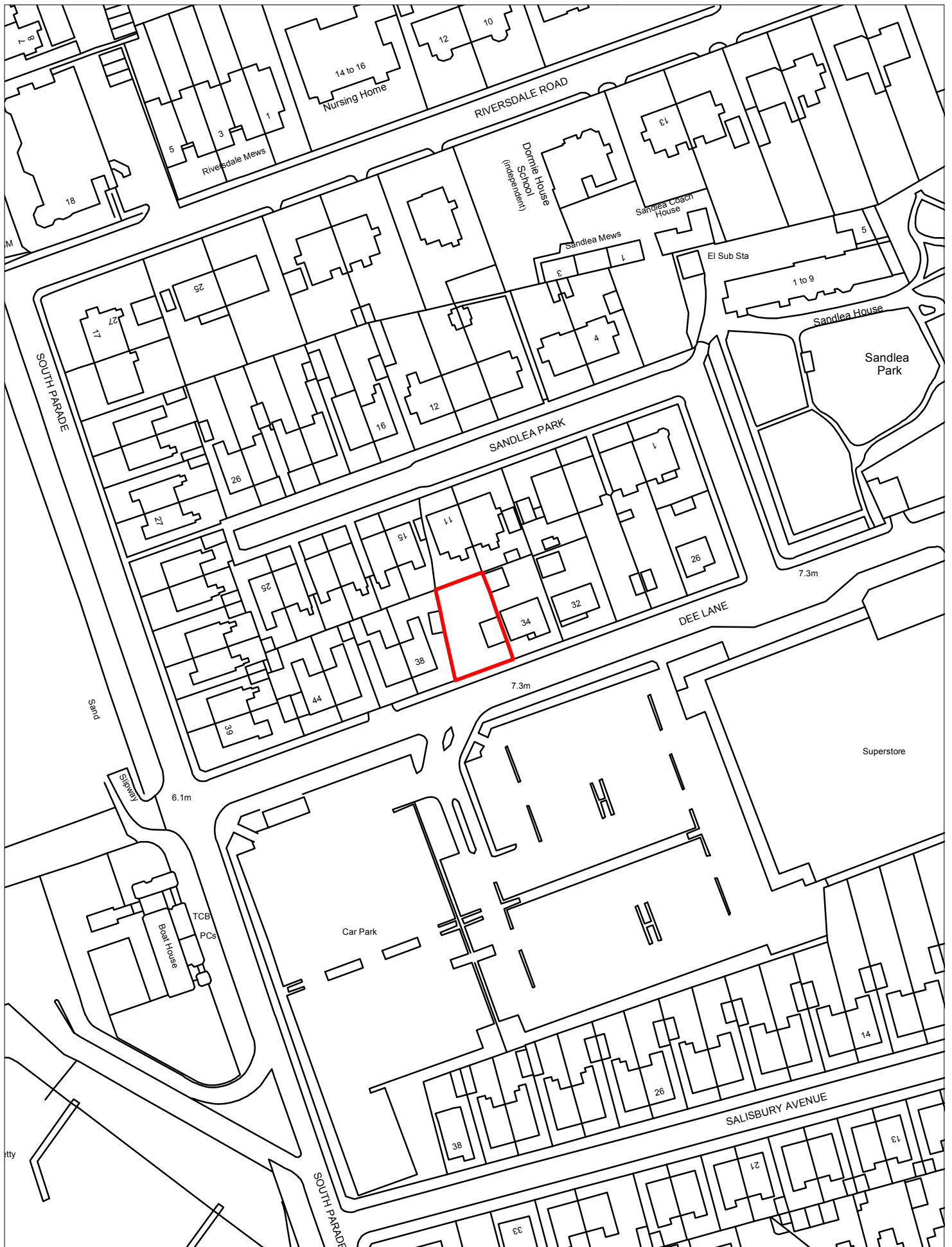
Scale 1:1250



1302-Land Adjacent 11 Groveside, West Kirby-Hoylake and Meols

© Crown copyright and database rights 2016 Ordnance Survey 100019803

Scale 1:1250



1309-Land Adjacent 38 Sandlea Park, West Kirby-Hoylake and Meols

© Crown copyright and database rights 2016 Ordnance Survey 100019803

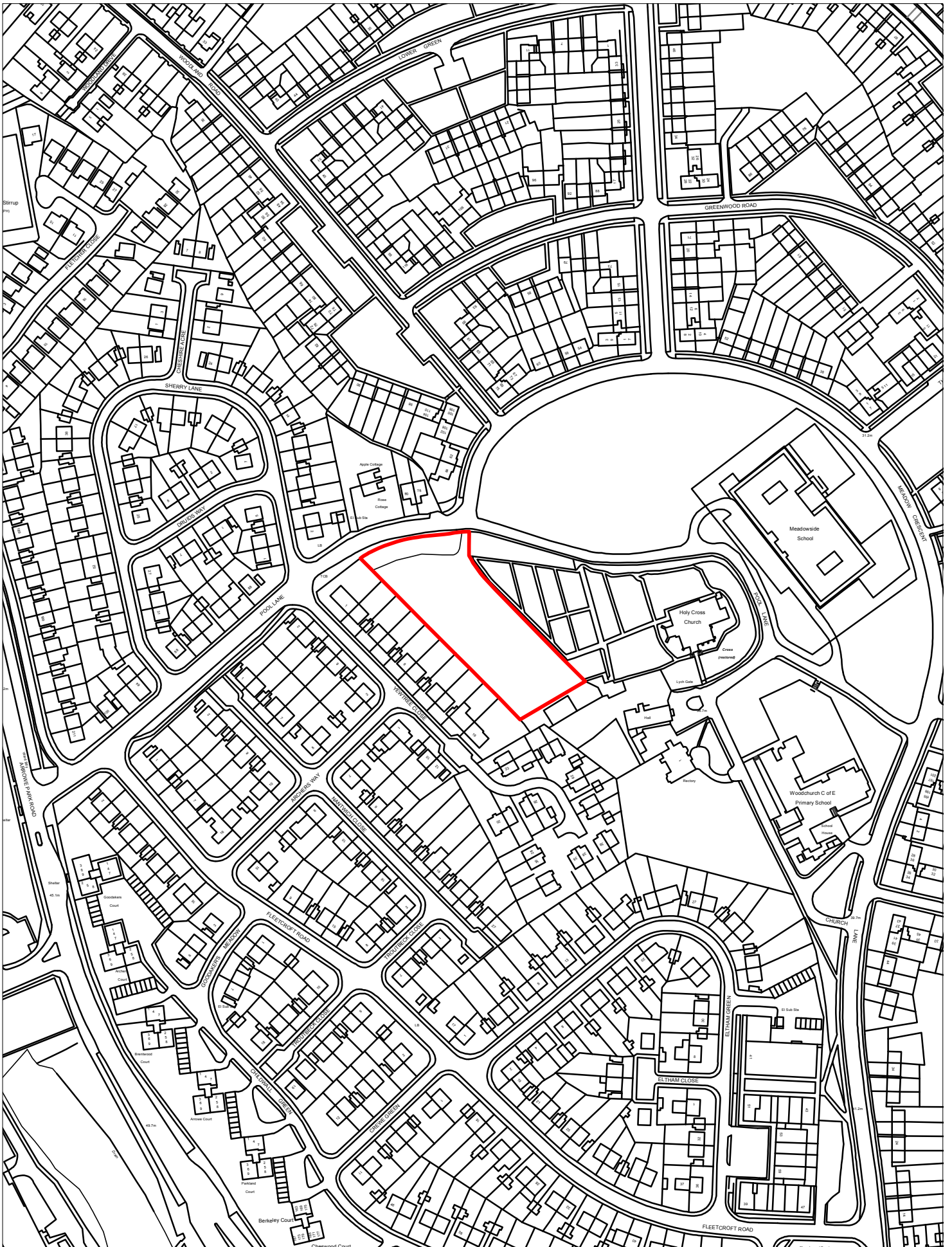
Scale 1:1250



1315-Land Adjacent 3 Townfield Road, West Kirby-West Kirby and Thurstaston

© Crown copyright and database rights 2016 Ordnance Survey 100019803

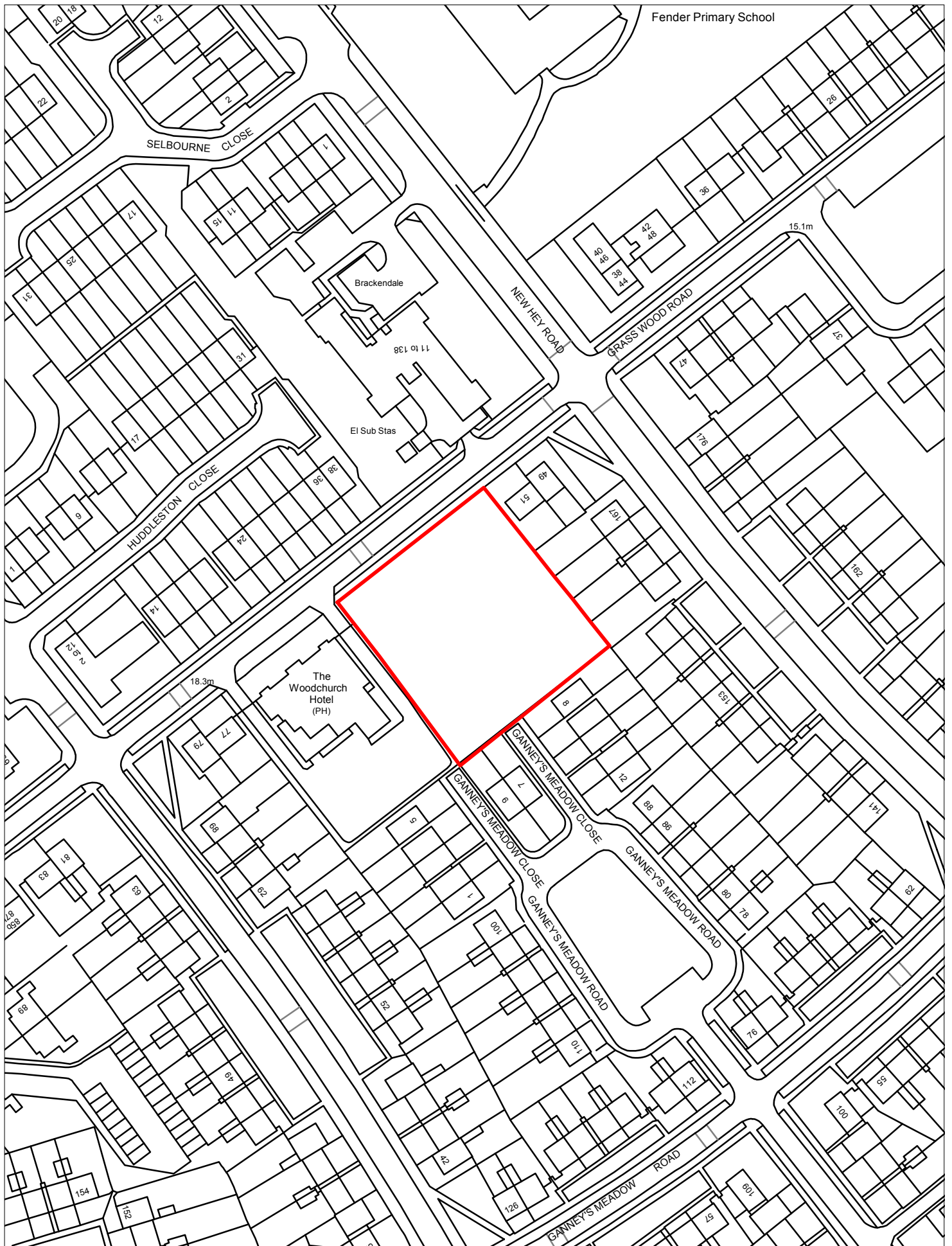
Scale 1:1250



1318-Land at Pool Lane, Woodchurch-Upton

© Crown copyright and database rights 2016 Ordnance Survey 100019803

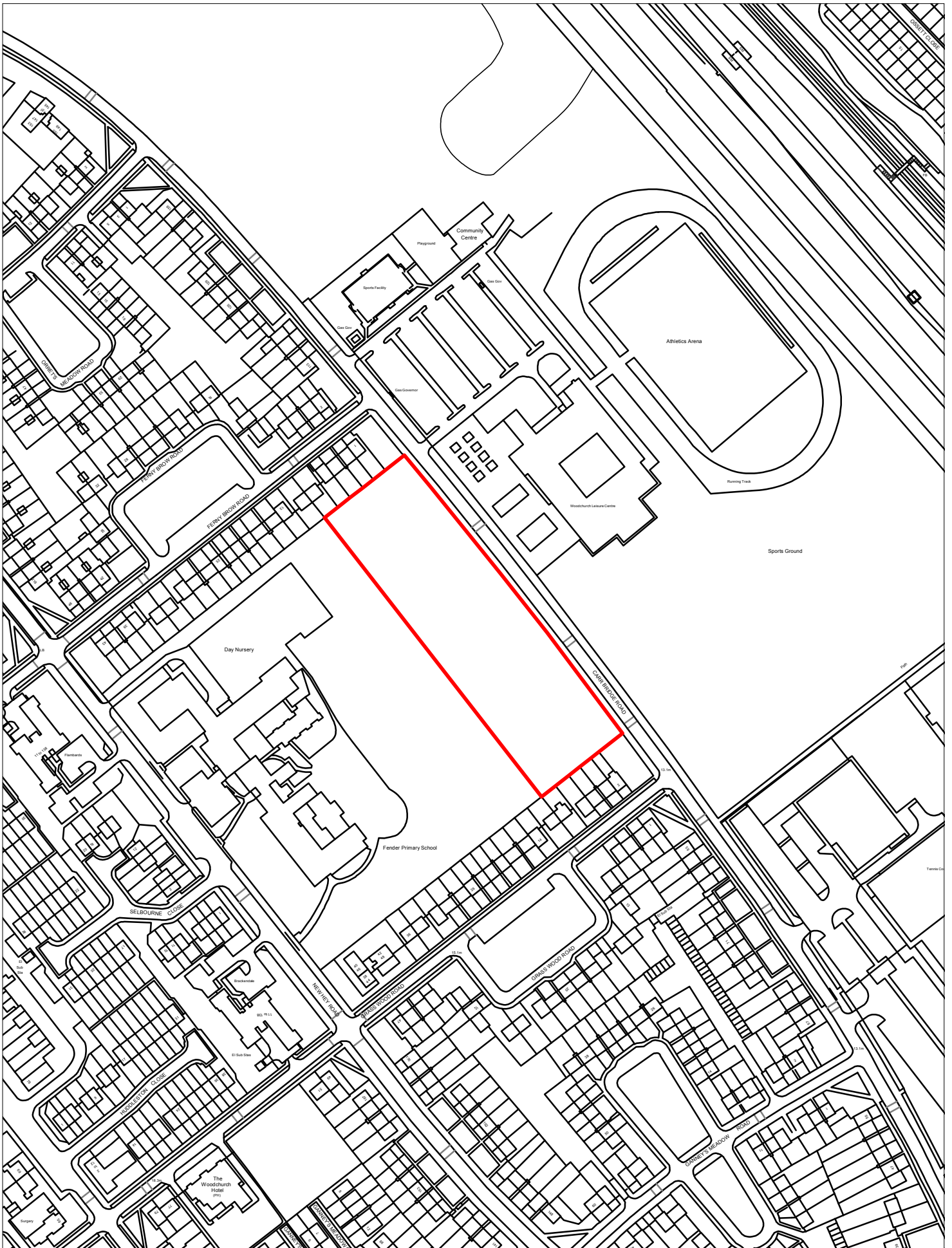
Scale 1:2500



1319-Land Adjacent Woodchurch Hotel, Grasswood Road, Woodchurch-Upton

© Crown copyright and database rights 2016 Ordnance Survey 100019803

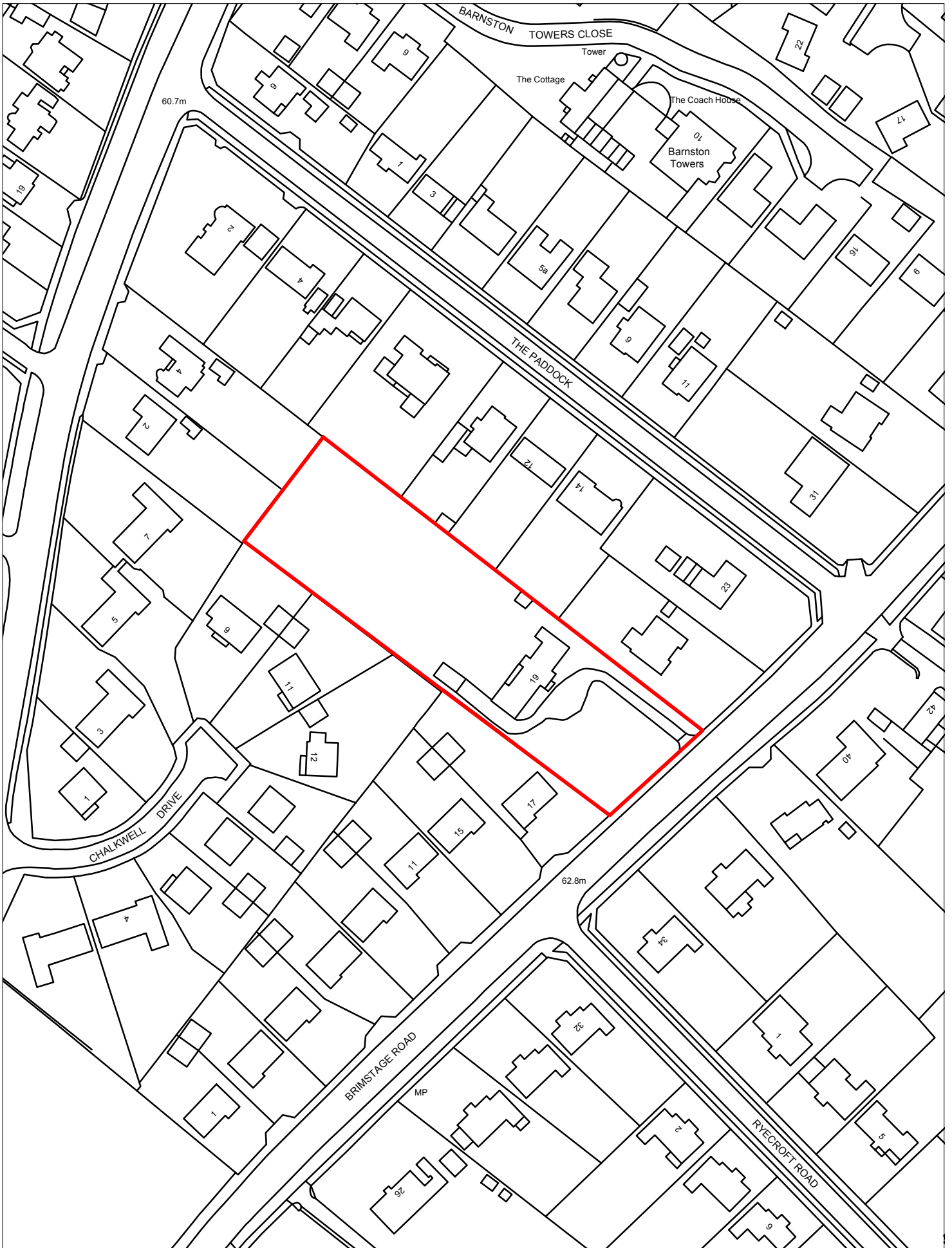
Scale 1:1250



1320-Land Fronting, Carr Bridge Road, Woodchurch-Upton

© Crown copyright and database rights 2016 Ordnance Survey 100019803

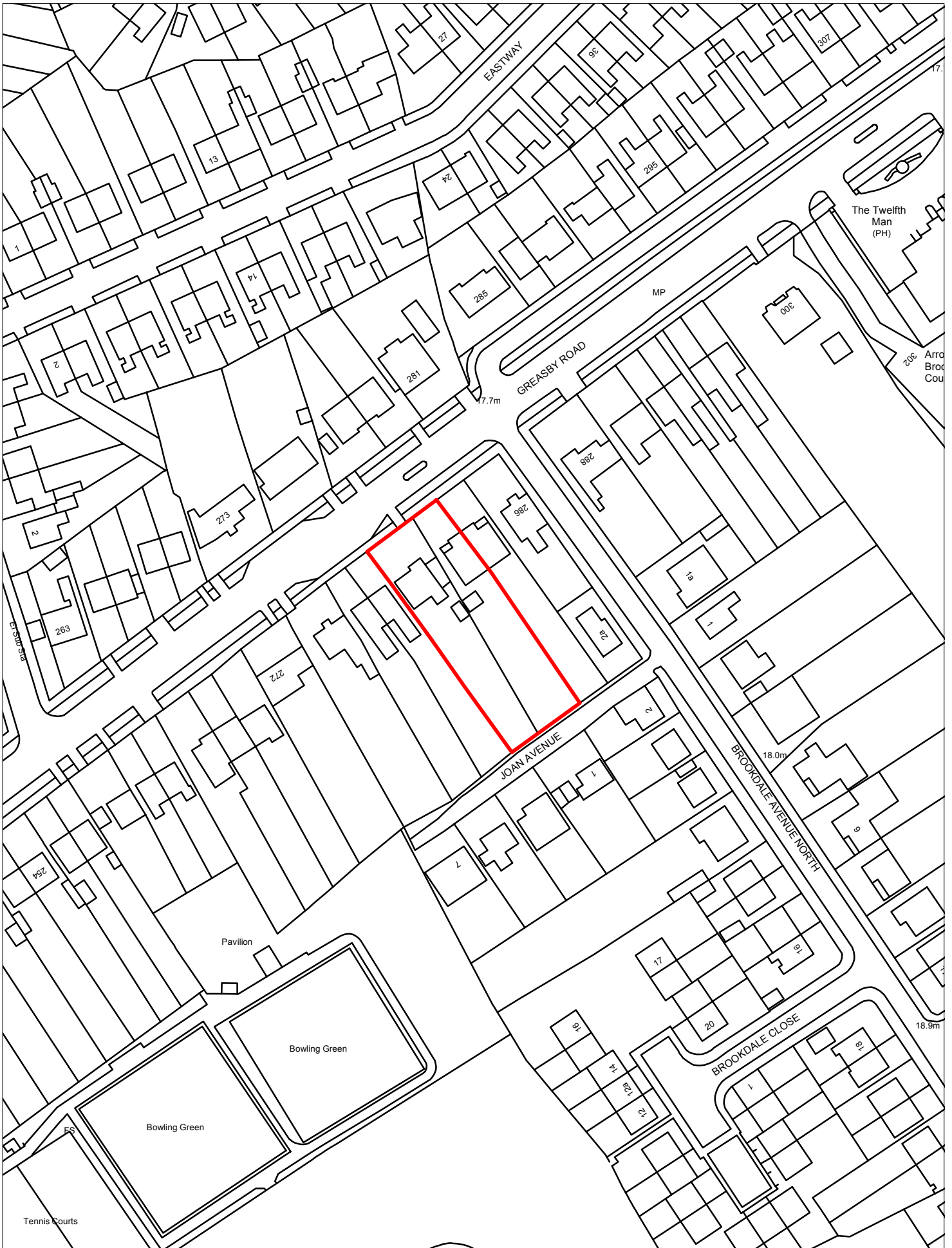
Scale 1:2500



1321-19 Brimstage Road, Heswall-Heswall

© Crown copyright and database rights 2016 Ordnance Survey 100019803

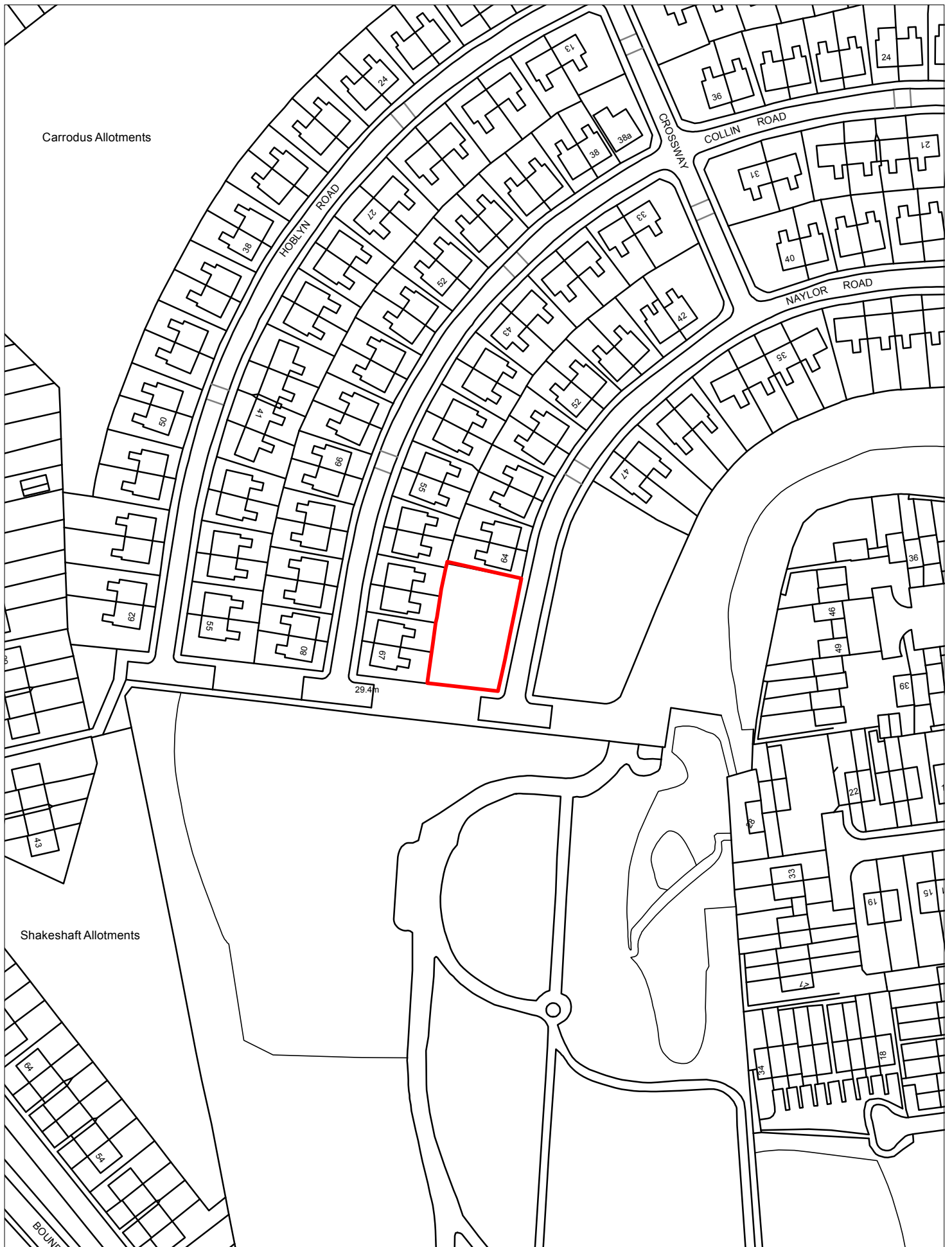
Scale 1:1250



1328-280-282 Greasby Road, Greasby-Greasby Frankby and Irby

© Crown copyright and database rights 2016 Ordnance Survey 100019803

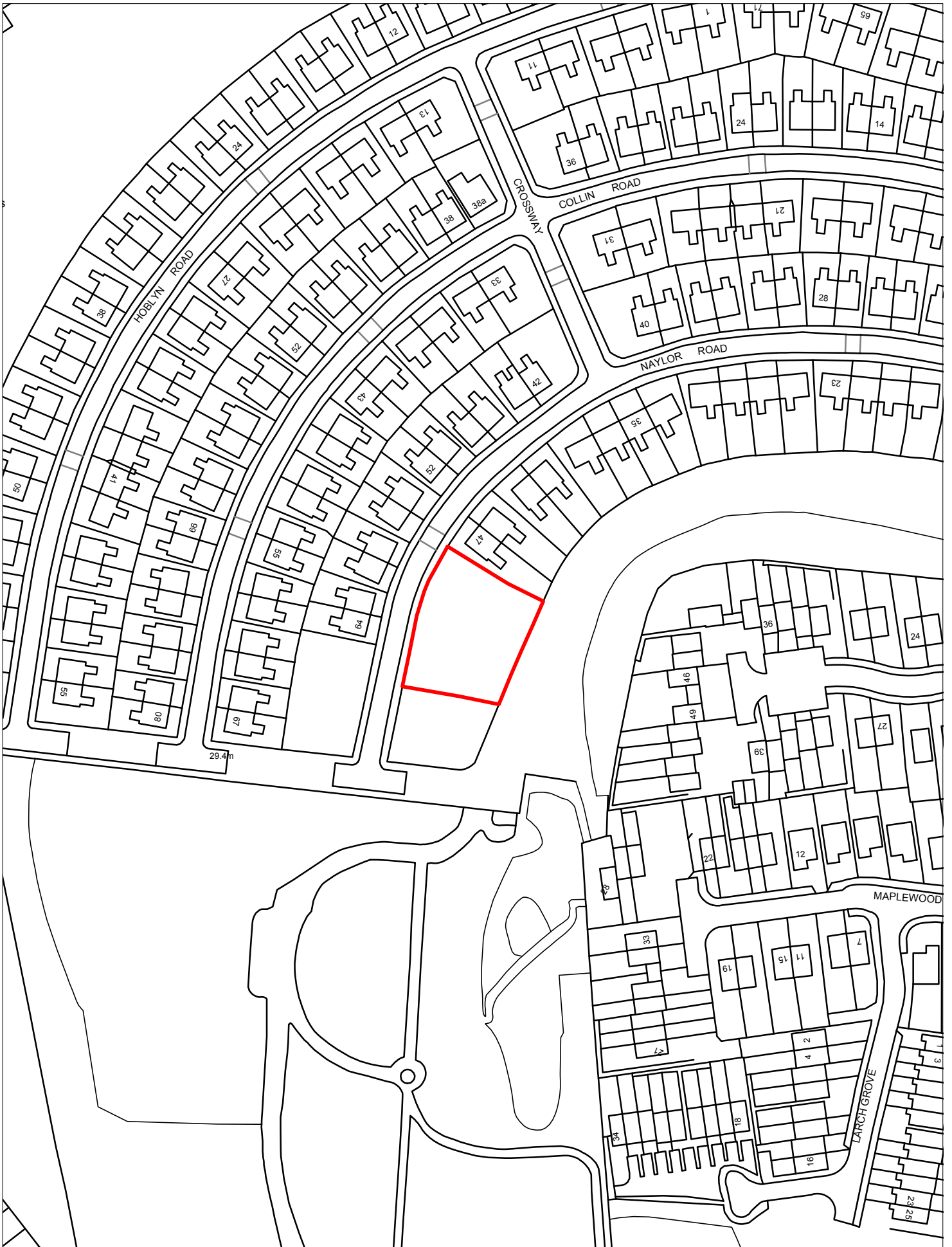
Scale 1:1250



1332-Land Adjacent 64 Naylor Road, Bidston-Bidston and St James

© Crown copyright and database rights 2016 Ordnance Survey 100019803

Scale 1:1250



1333-Land Adjacent 47 Naylor Road, Bidston-Bidston and St James

© Crown copyright and database rights 2016 Ordnance Survey 100019803

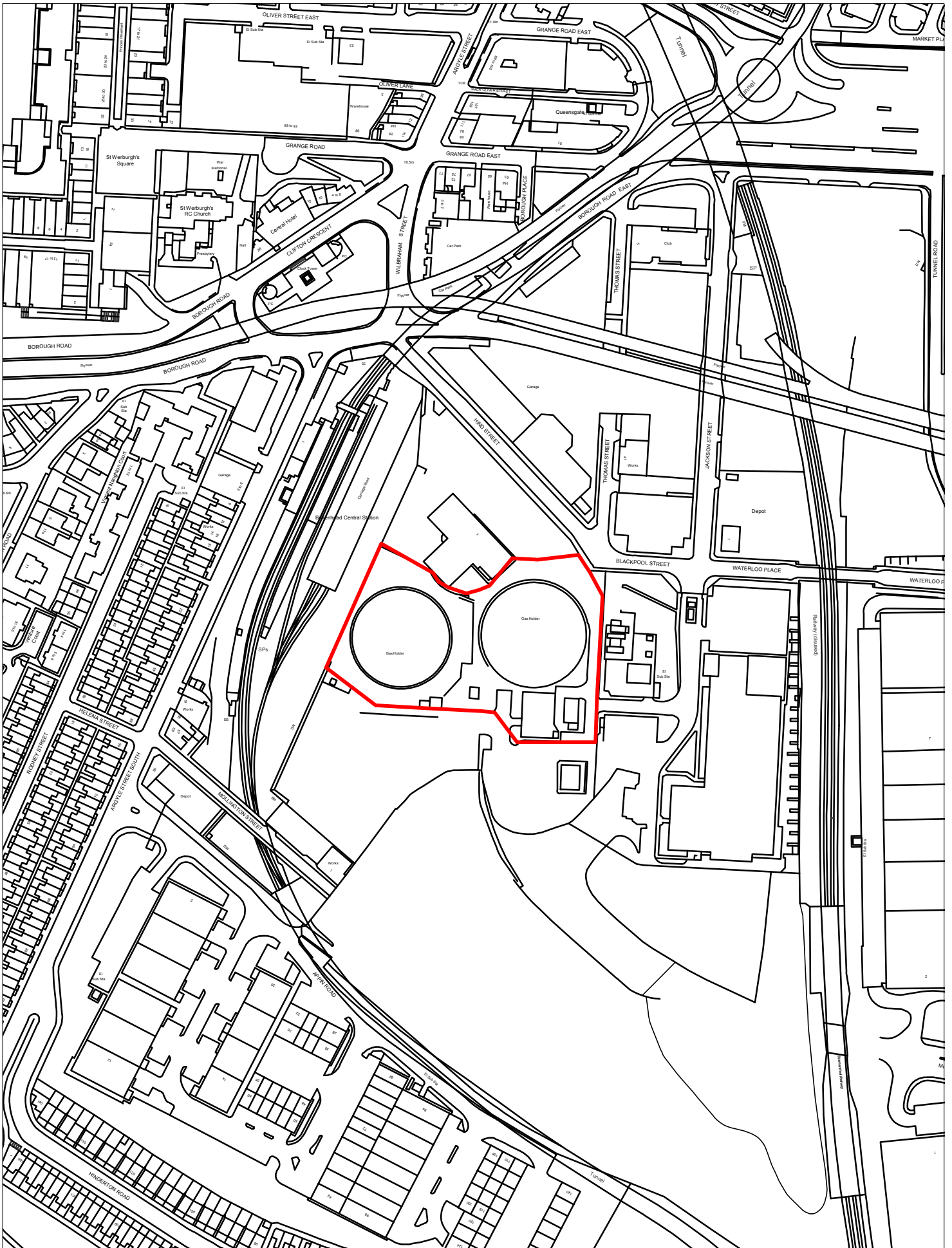
Scale 1:1250



1334-Land at Corner Downham Road/Old Chester Road, Tranmere-Rock Ferry

© Crown copyright and database rights 2016 Ordnance Survey 100019803

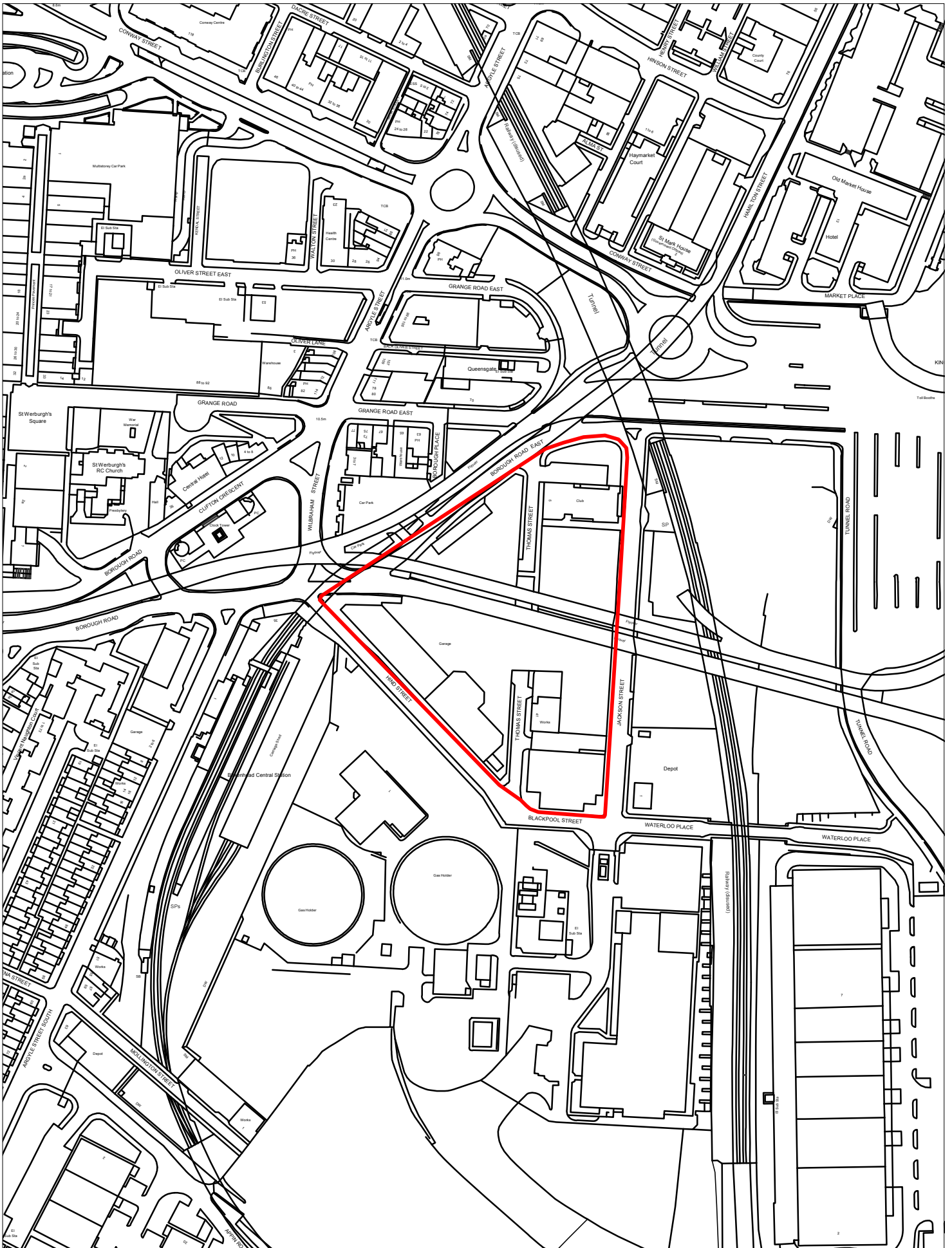
Scale 1:1250



1335-British Gas Holders, Hind Street, Birkenhead-Birkenhead and Tranmere

© Crown copyright and database rights 2016 Ordnance Survey 100019803

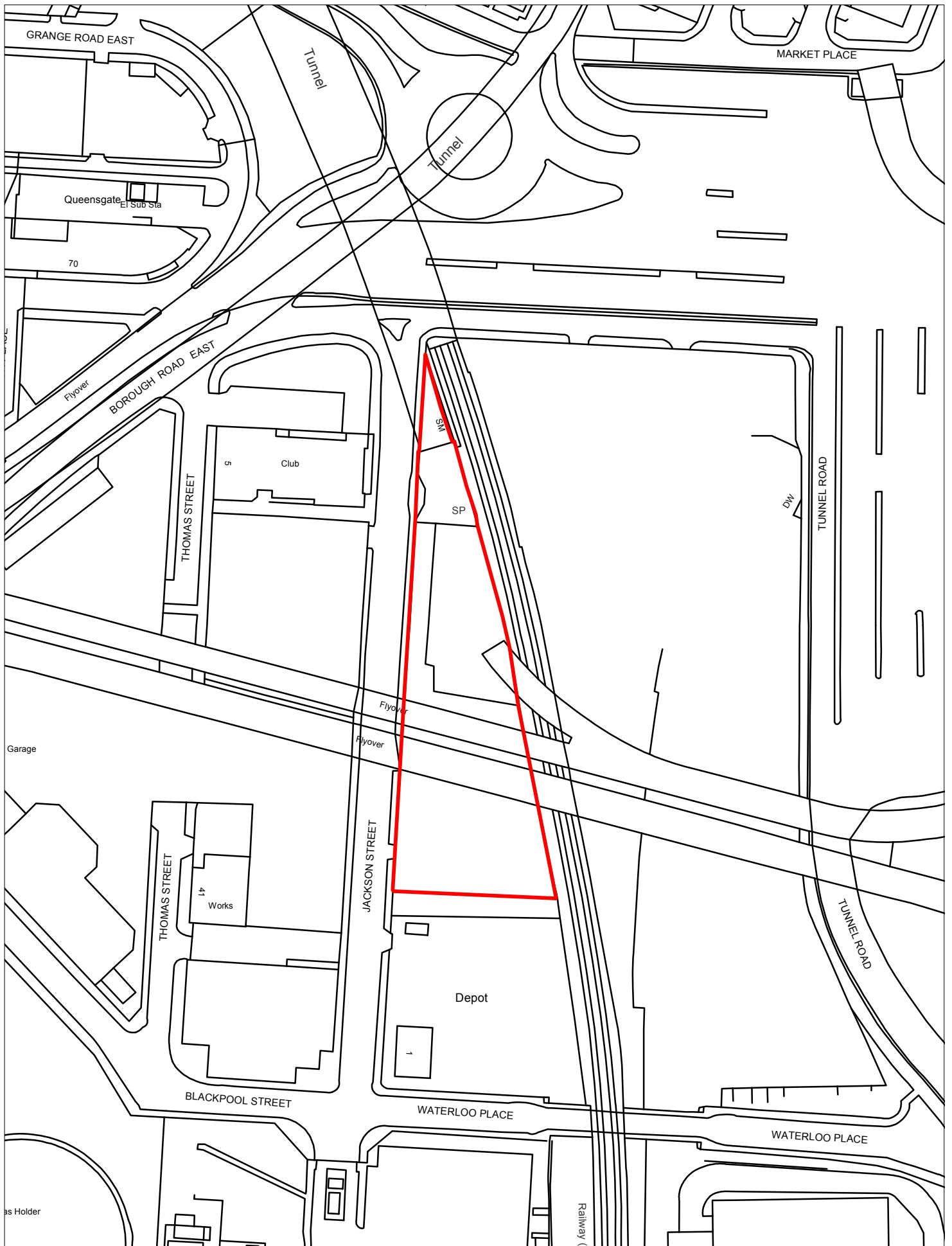
Scale 1:2500



1336-Land at Hind Street, Birkenhead-Birkenhead and Tranmere

© Crown copyright and database rights 2016 Ordnance Survey 100019803

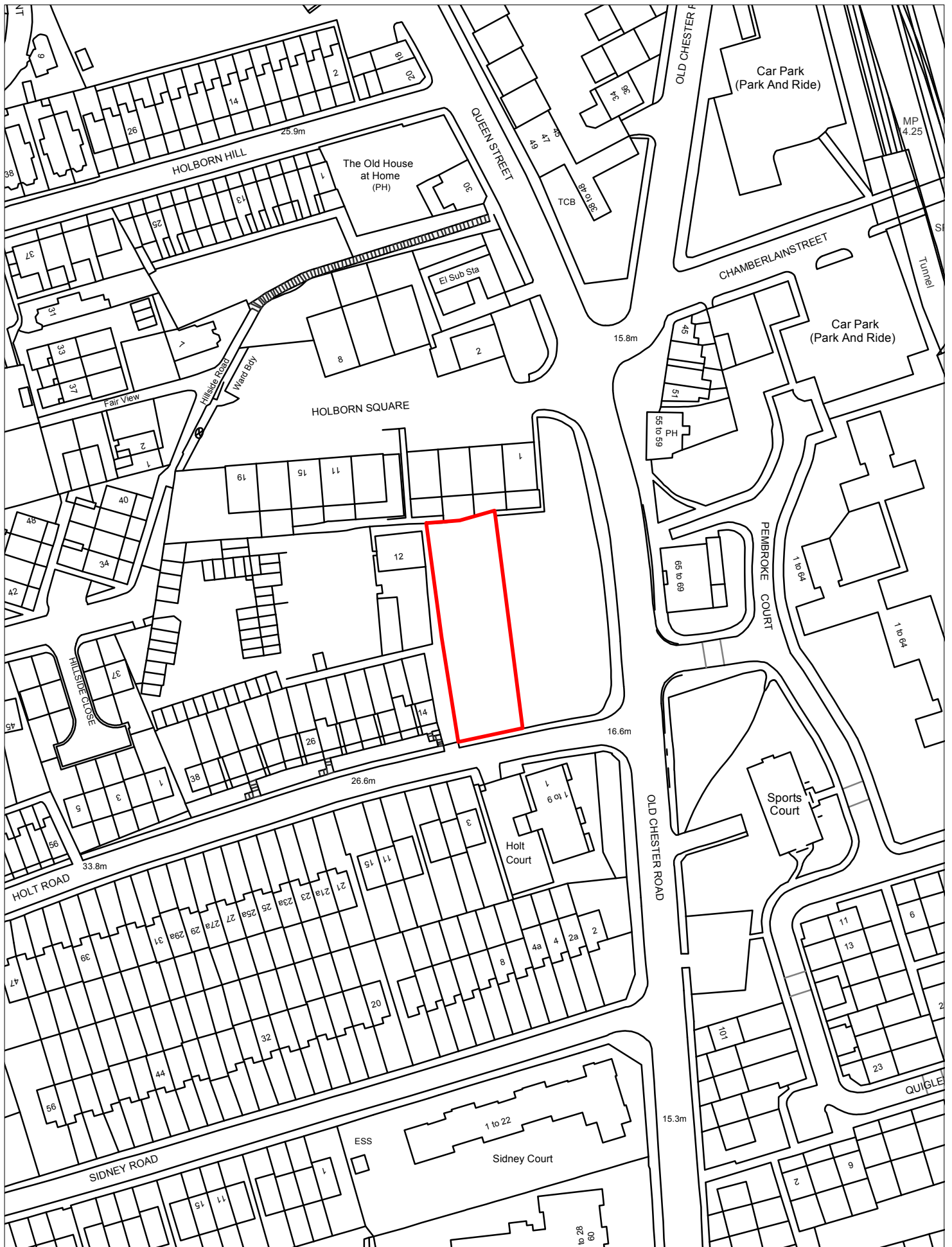
Scale 1:2500



1337-Land at Jackson Street, Birkenhead-Birkenhead and Tranmere

© Crown copyright and database rights 2016 Ordnance Survey 100019803

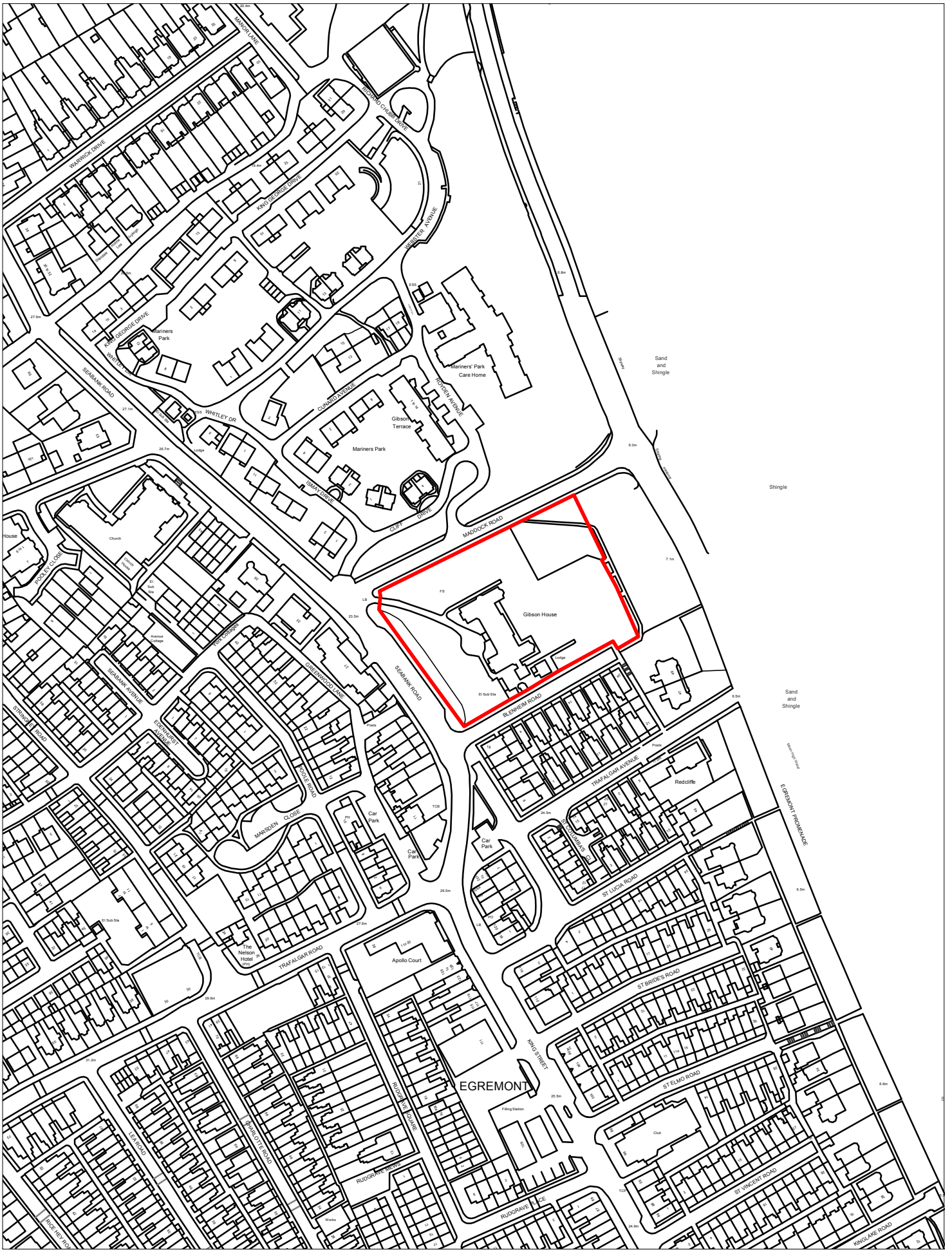
Scale 1:1250



1347-Land Adjacent 14 Holt Road, Tranmere-Rock Ferry

© Crown copyright and database rights 2016 Ordnance Survey 100019803

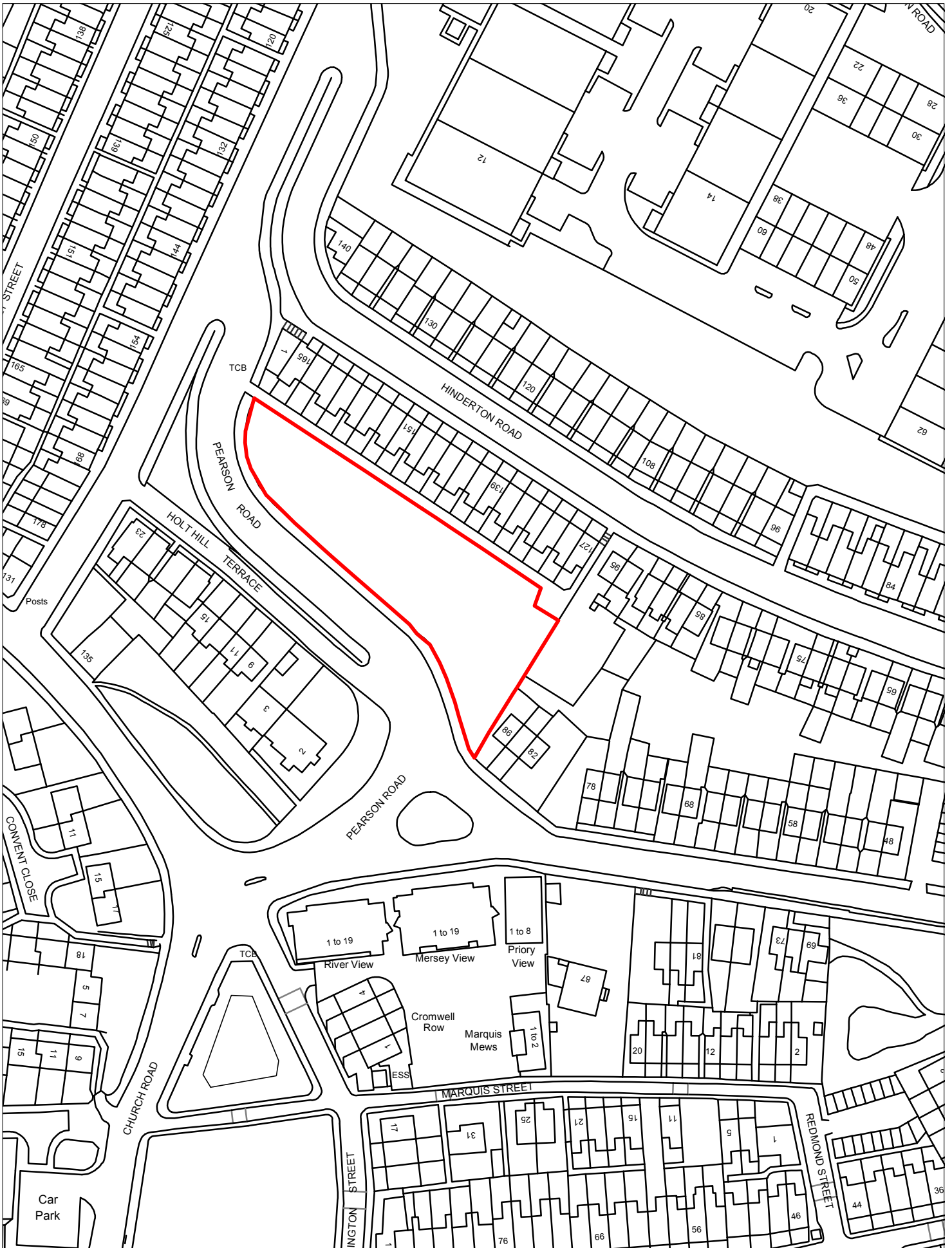
Scale 1:1250



1350-Land at Gibson House, Seabank Road, Egremont-Liscard

© Crown copyright and database rights 2016 Ordnance Survey 100019803

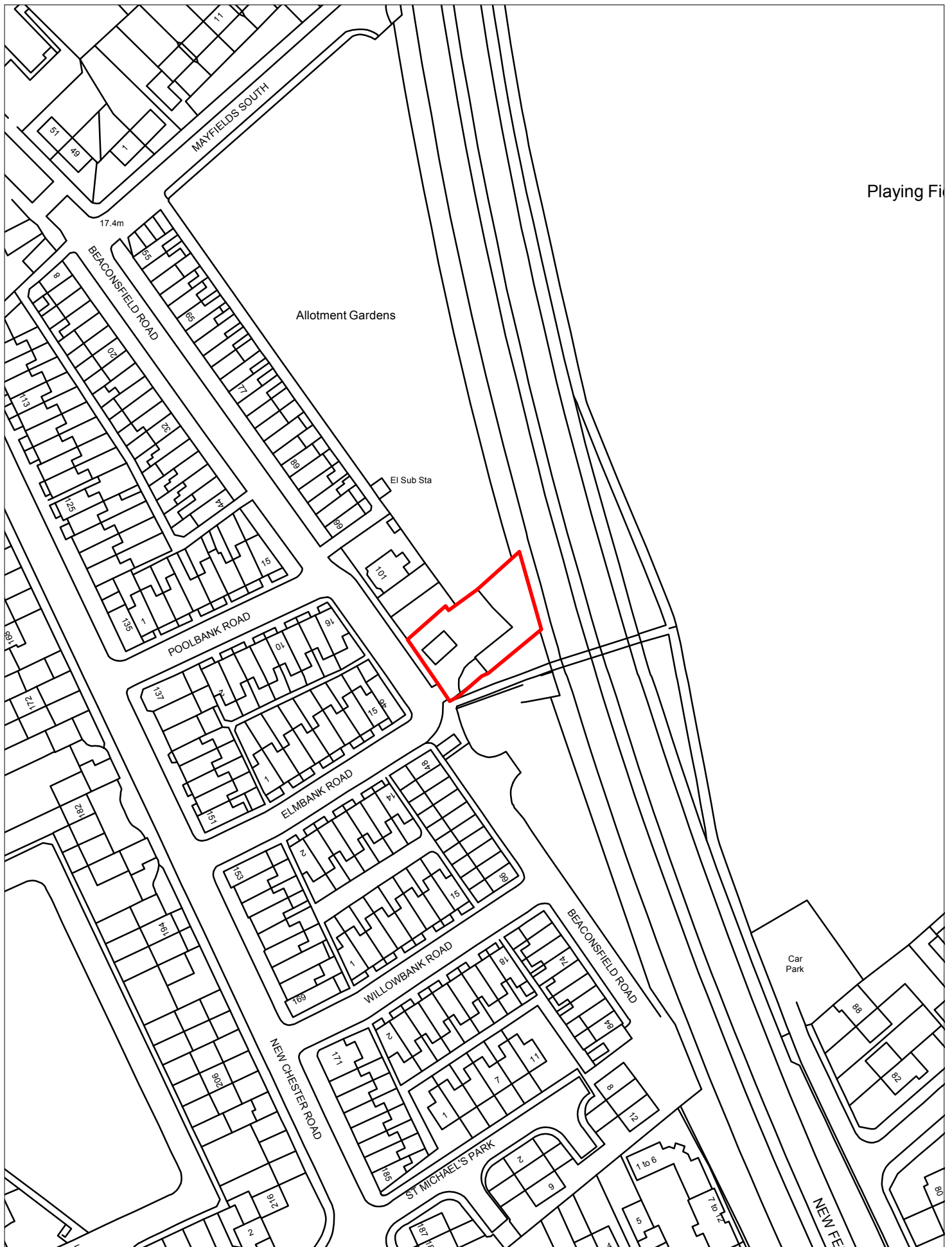
Scale 1:2500



1358-Land at Pearson Road, Tranmere-Birkenhead and Tranmere

© Crown copyright and database rights 2016 Ordnance Survey 100019803

Scale 1:1250



Playing Fi

1362-Garage at Beaconsfield Road, New Ferry-Bromborough

© Crown copyright and database rights 2016 Ordnance Survey 100019803

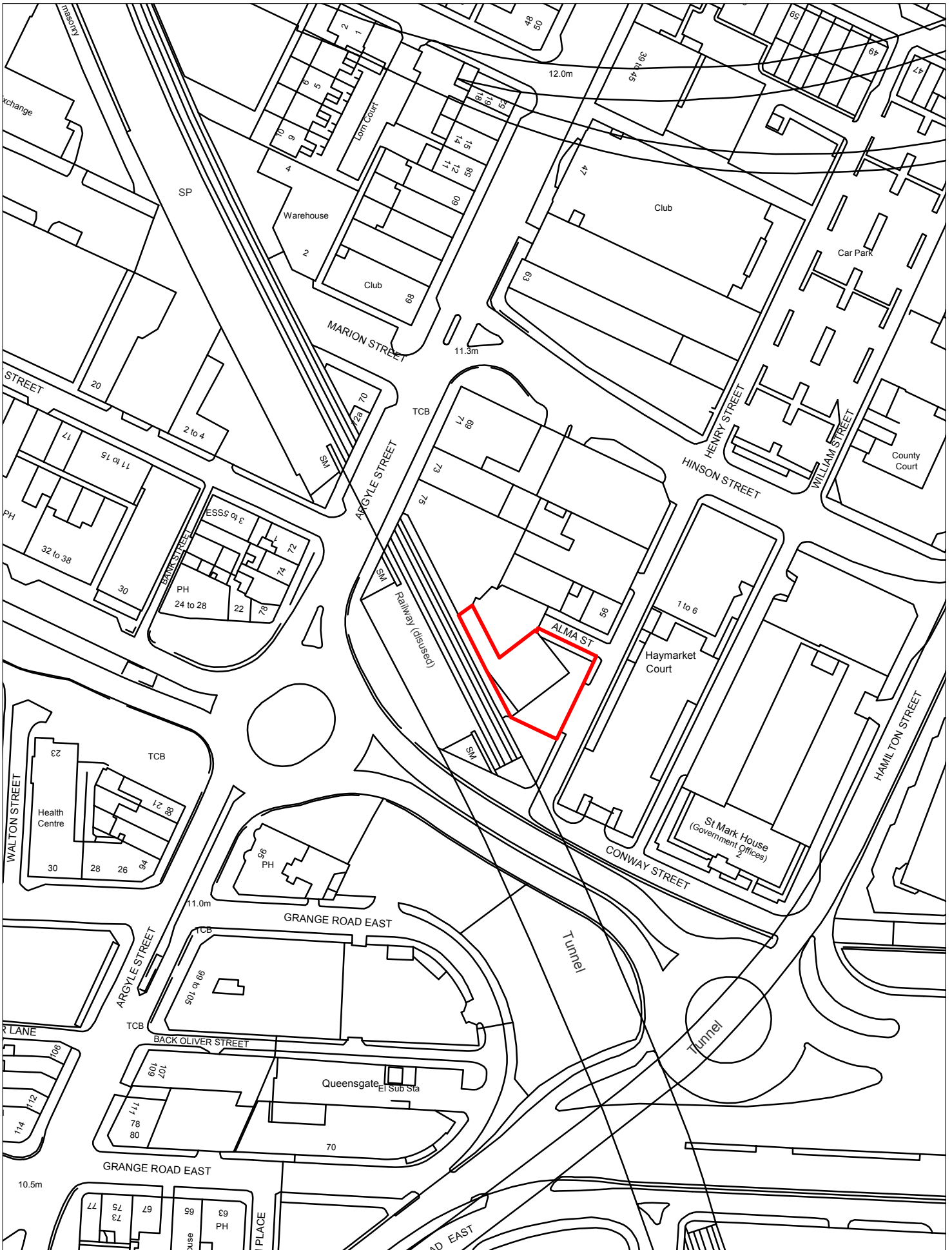
Scale 1:1250



1366-Land at Corner of Livingstone Street/St Anne Street, Birkenhead-Bidston and St James

© Crown copyright and database rights 2016 Ordnance Survey 100019803

Scale 1:1250



1386-Former Gym, 75, Argyle Street, Birkenhead-Birkenhead and Tranmere

© Crown copyright and database rights 2016 Ordnance Survey 100019803

Scale 1:1250



1391-Land at Hampden Road, Tranmere-Birkenhead and Tranmere

© Crown copyright and database rights 2016 Ordnance Survey 100019803

Scale 1:1250



1397-Land at Hargrave Avenue, Oxtown-Claughton

© Crown copyright and database rights 2016 Ordnance Survey 100019803

Scale 1:2500