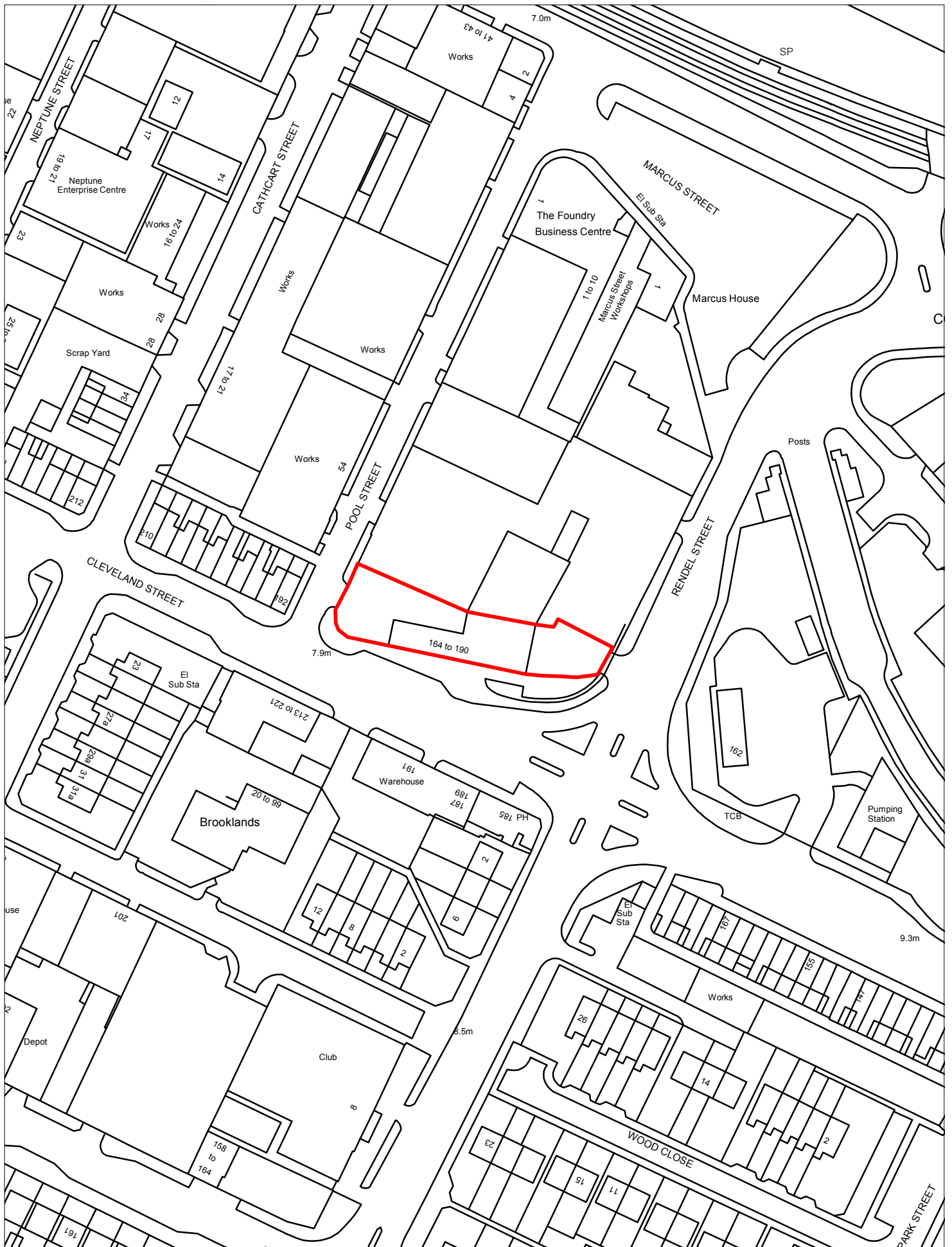


1003-Rear of 7-11, Beaufort Road, Birkenhead-Bidston and St James

© Crown copyright and database rights 2016 Ordnance Survey 100019803

Scale 1:1250



1008-Sports Centre, 164 Cleveland Street, Birkenhead-Bidston and St James

© Crown copyright and database rights 2016 Ordnance Survey 100019803

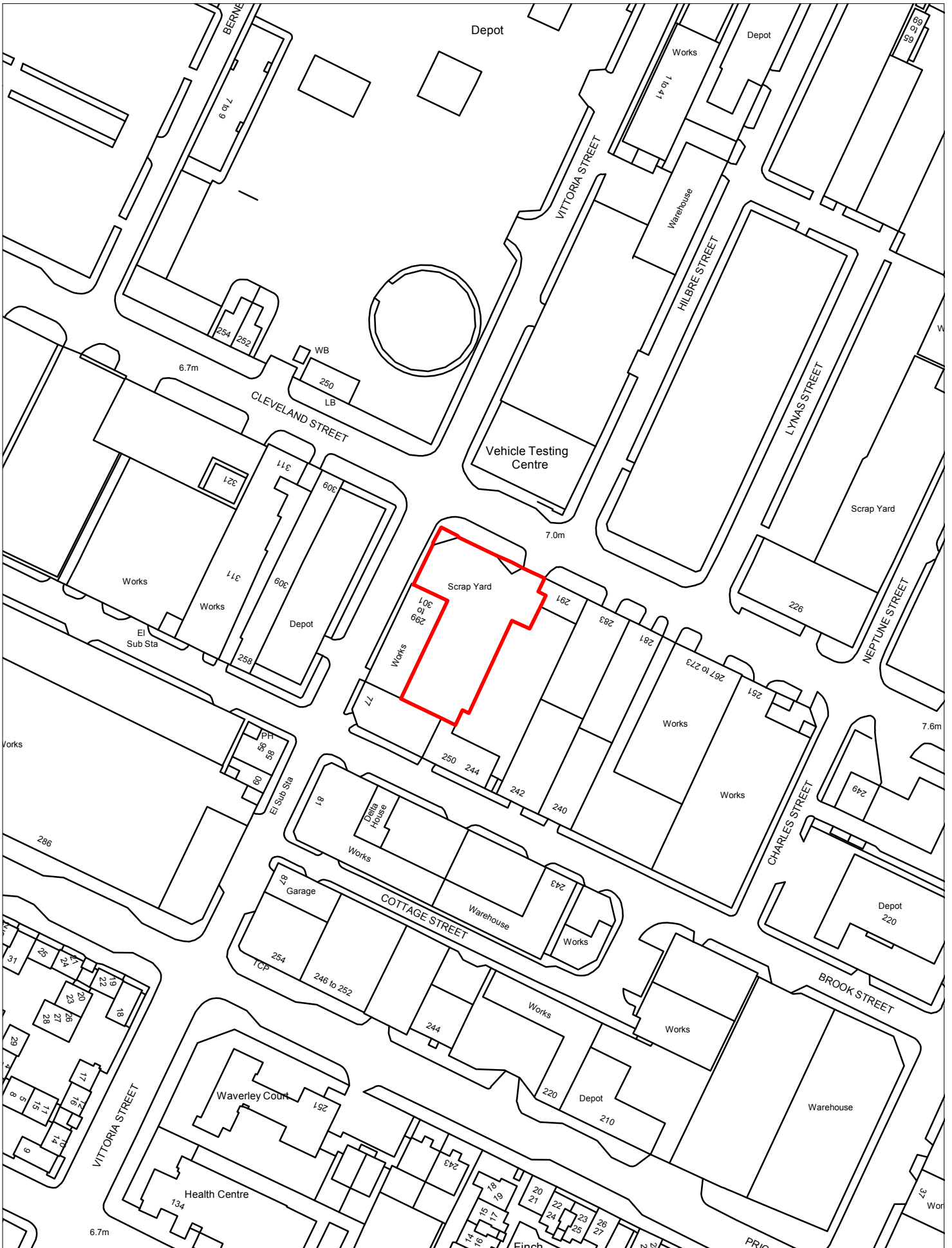
Scale 1:1250



1010-Land East of Car Wash, Cleveland Street, Birkenhead-Birkenhead and Tranmere

© Crown copyright and database rights 2016 Ordnance Survey 100019803

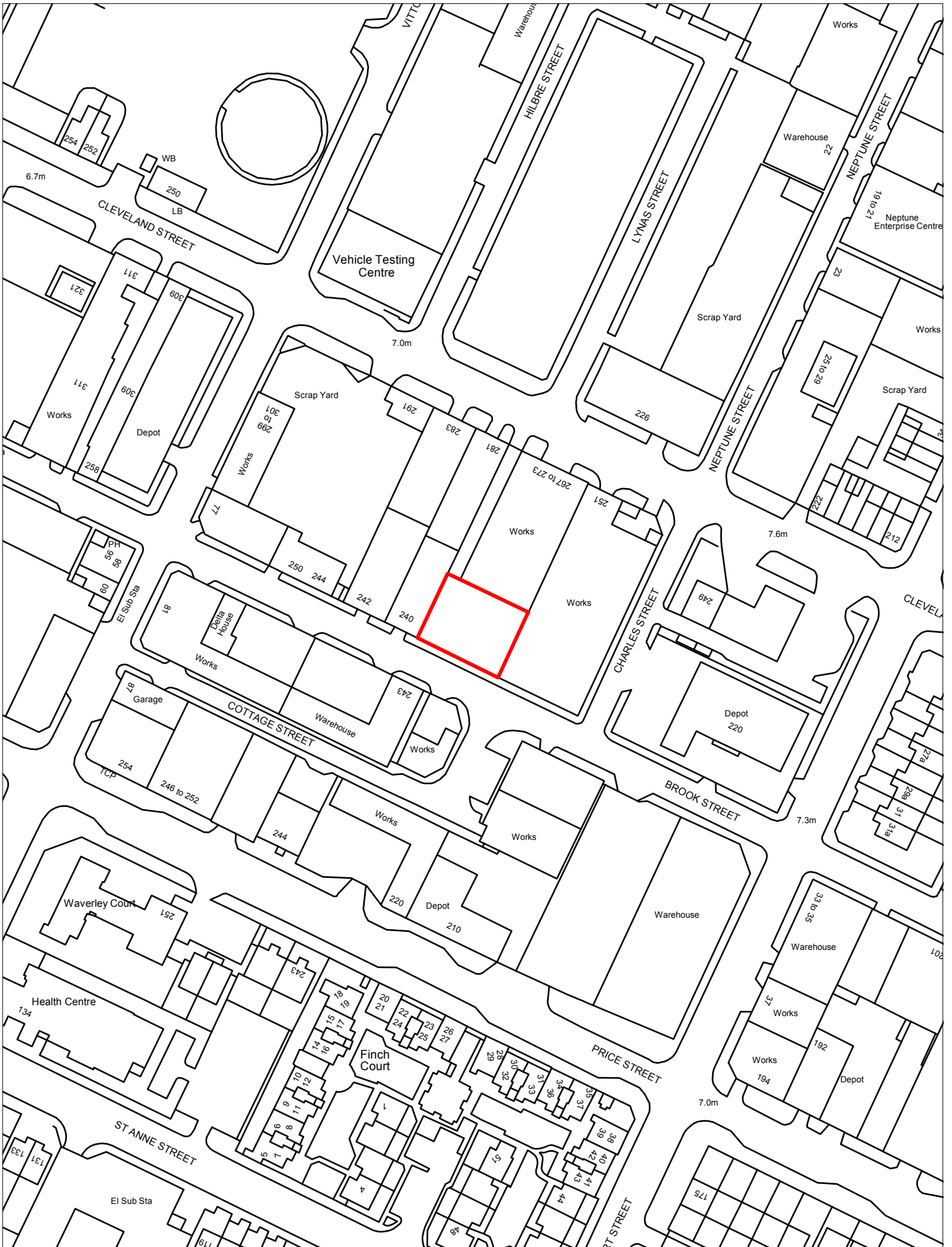
Scale 1:1250



1011-Scrap Yard, Cleveland Street, Birkenhead-Bidston and St James

© Crown copyright and database rights 2016 Ordnance Survey 100019803

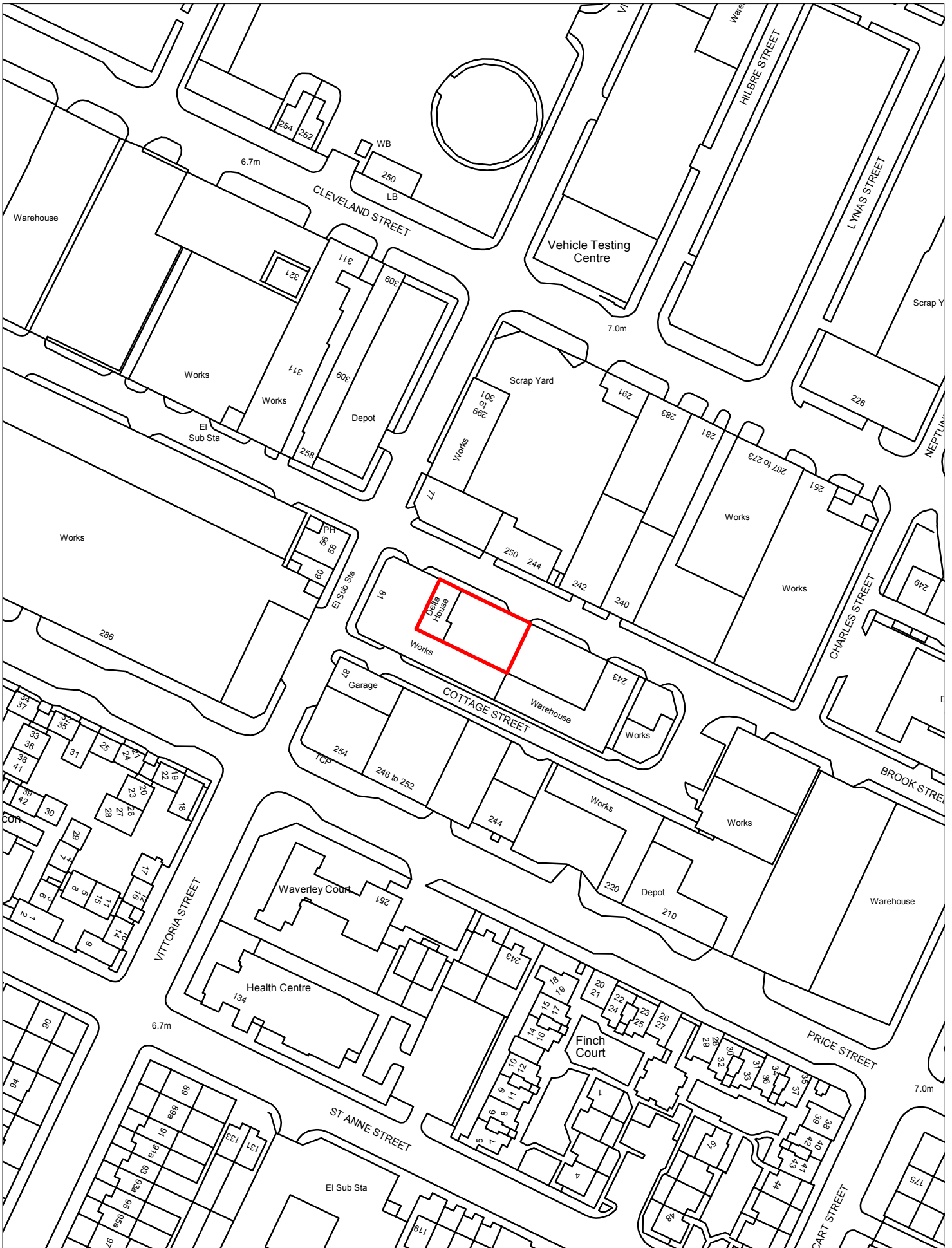
Scale 1:1250



1012-267-273 Cleveland Street, Birkenhead-Bidston and St James

© Crown copyright and database rights 2016 Ordnance Survey 100019803

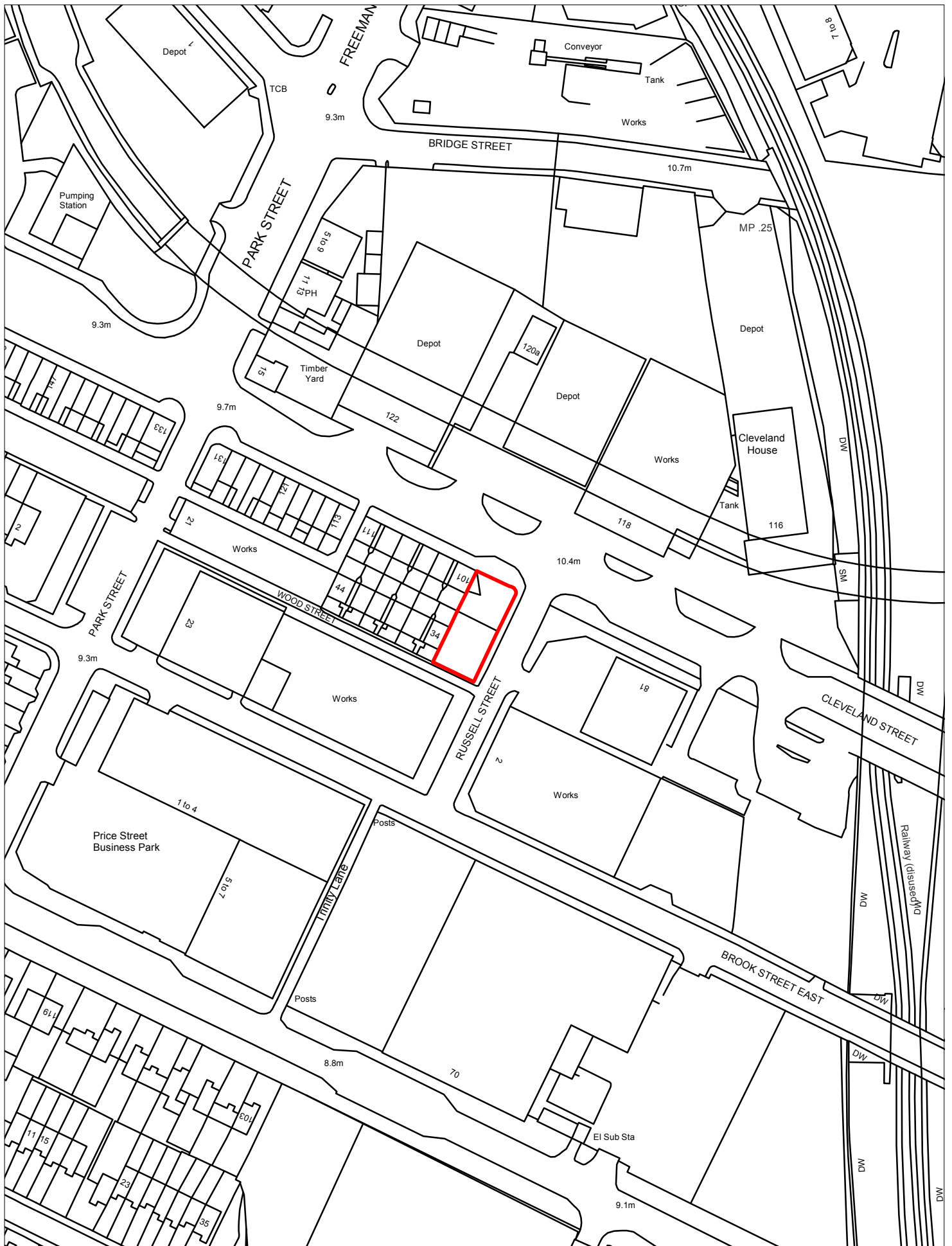
Scale 1:1250



1013-257, Brook Street, Birkenhead-Bidston and St James

© Crown copyright and database rights 2016 Ordnance Survey 100019803

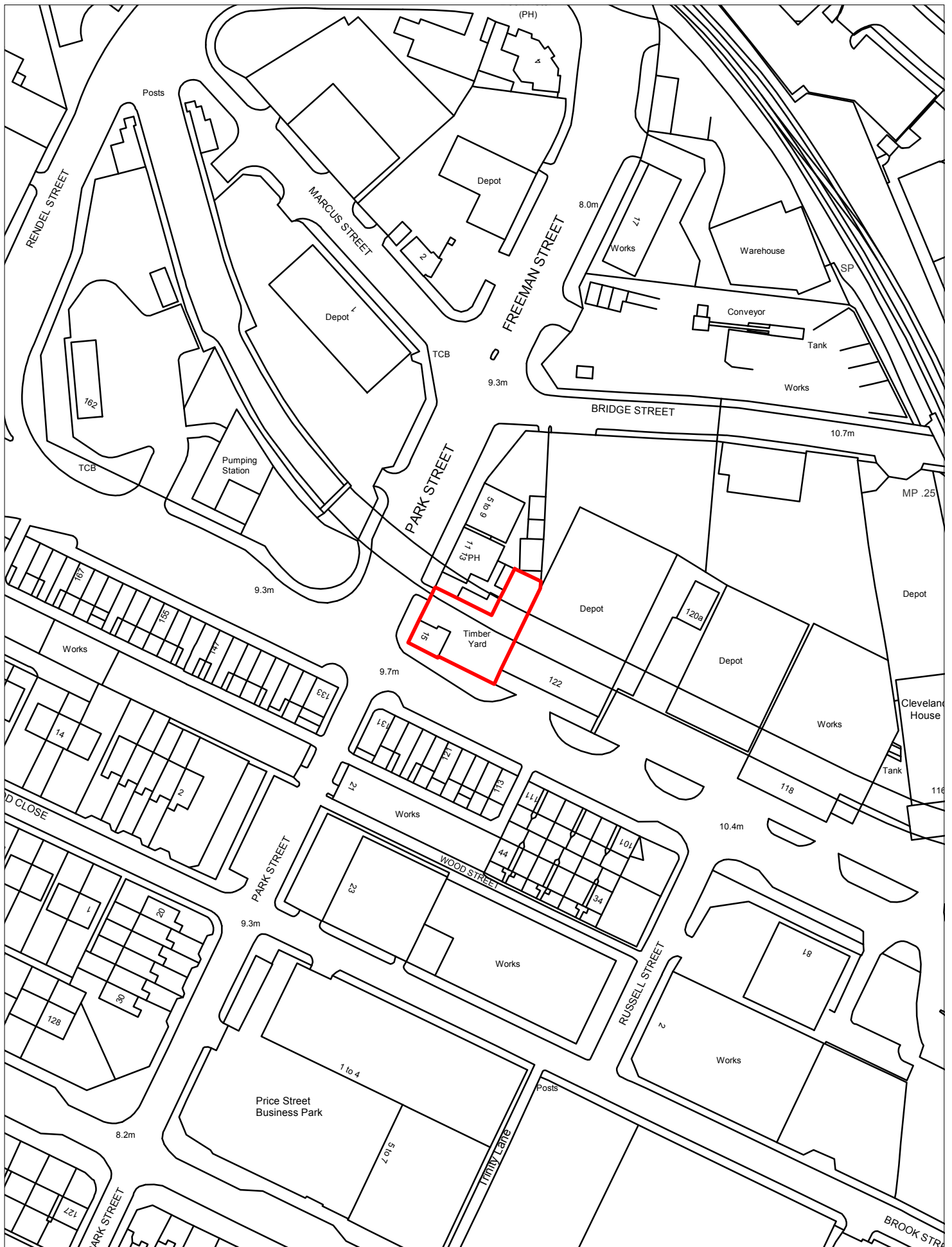
Scale 1:1250



1014-Land Adj. 34 Wood Street, Birkenhead-Birkenhead and Tranmere

© Crown copyright and database rights 2016 Ordnance Survey 100019803

Scale 1:1250

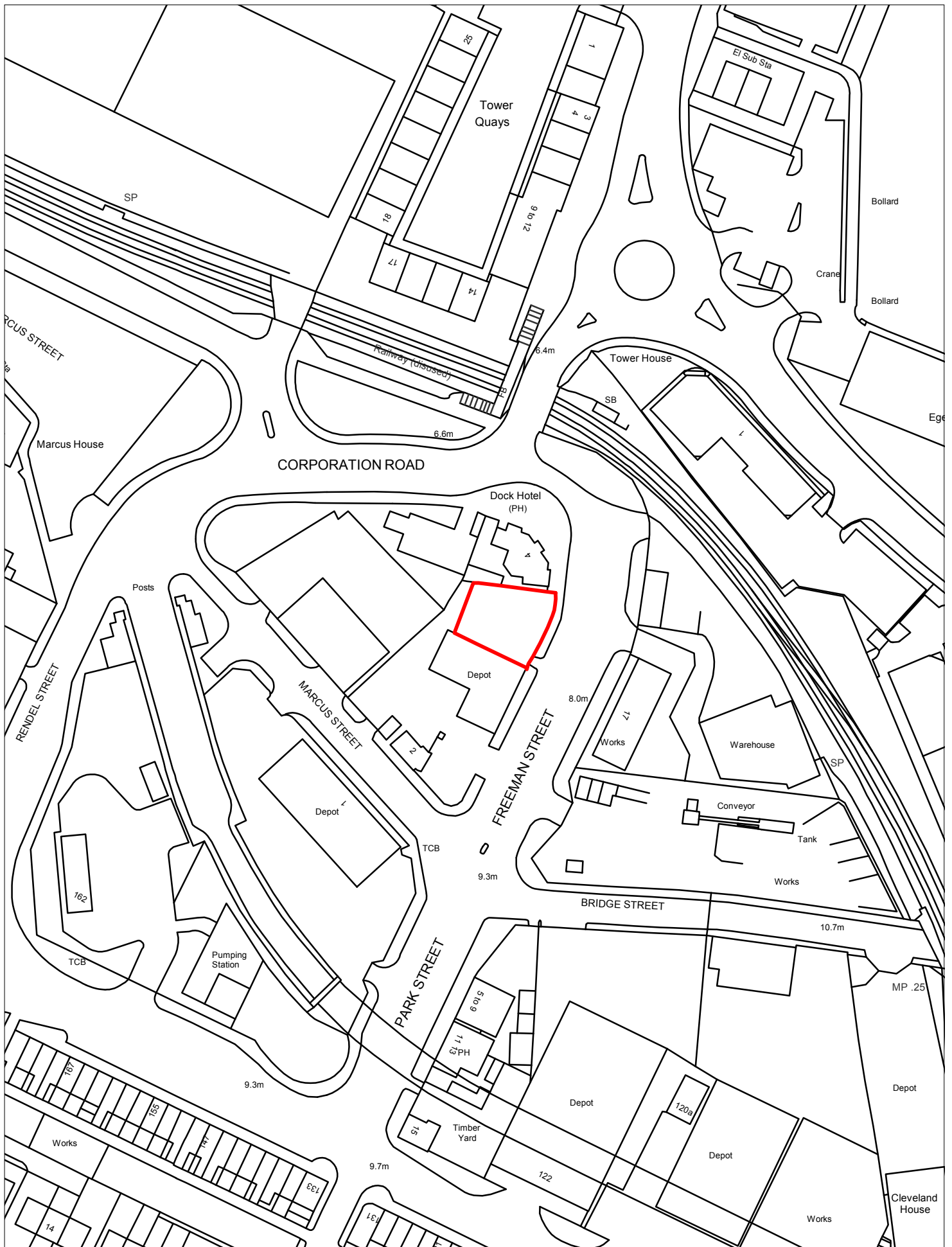


1015-15, Park Street, Birkenhead-Birkenhead and Tranmere

© Crown copyright and database rights 2016 Ordnance Survey 100019803

Scale 1:1250

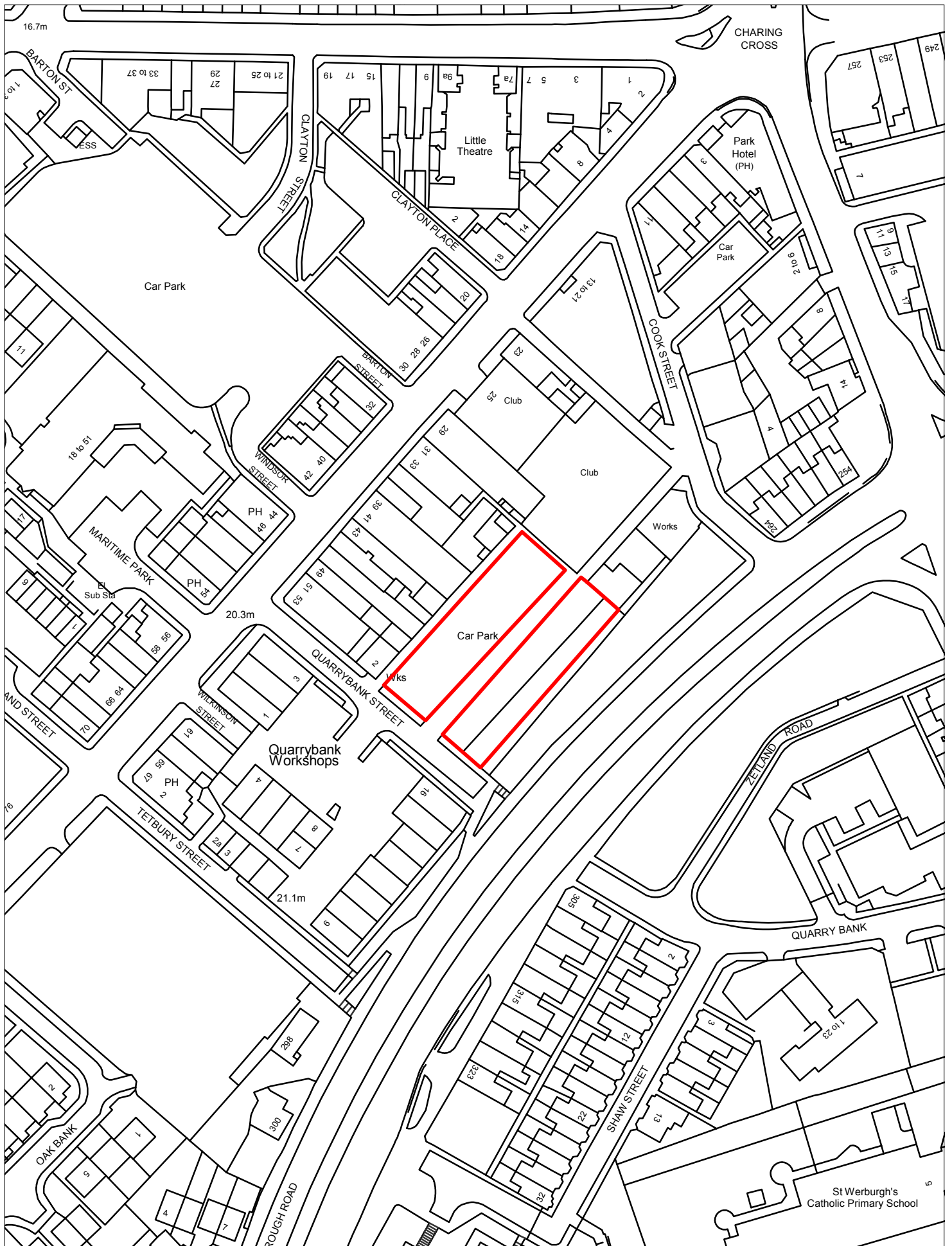




1016-Vacant Land, Freeman Street, Birkenhead-Birkenhead and Tranmere

© Crown copyright and database rights 2016 Ordnance Survey 100019803

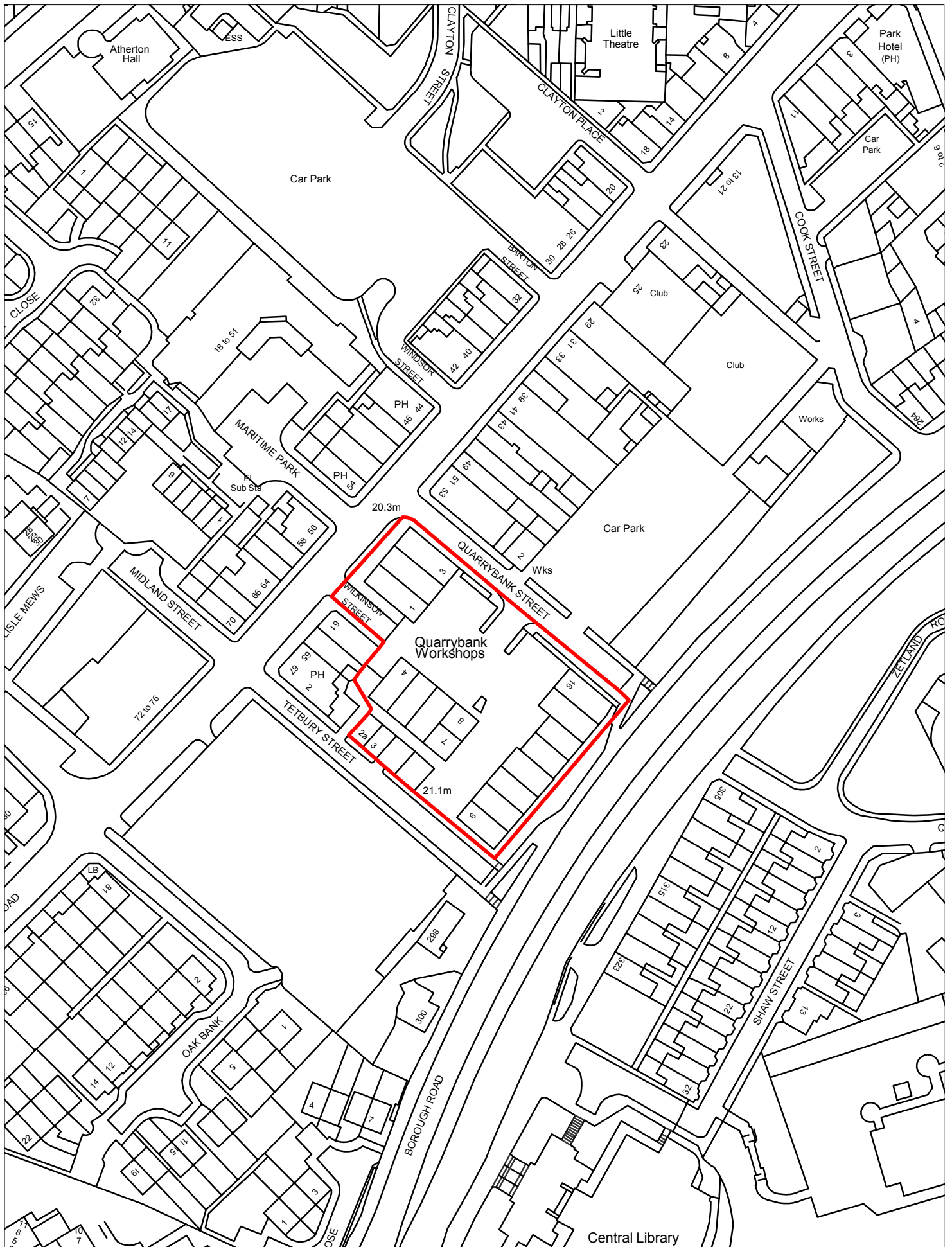
Scale 1:1250



1019-Car Park, Quarrybank Street, Birkenhead-Birkenhead and Tranmere

© Crown copyright and database rights 2016 Ordnance Survey 100019803

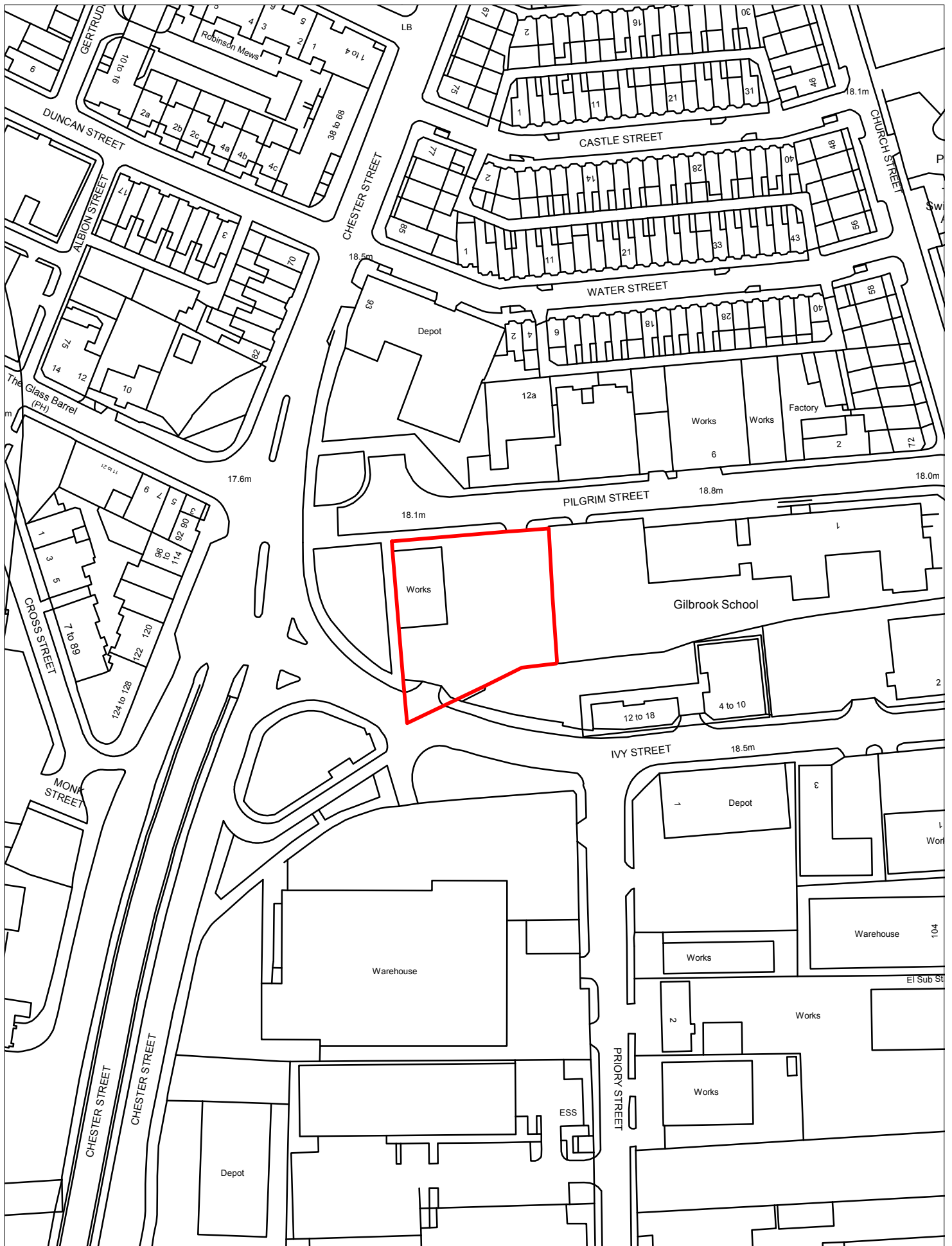
Scale 1:1250



1020-Quarrybank Workshops, Quarrybank Street, Birkenhead-Birkenhead and Tranmere

© Crown copyright and database rights 2016 Ordnance Survey 100019803

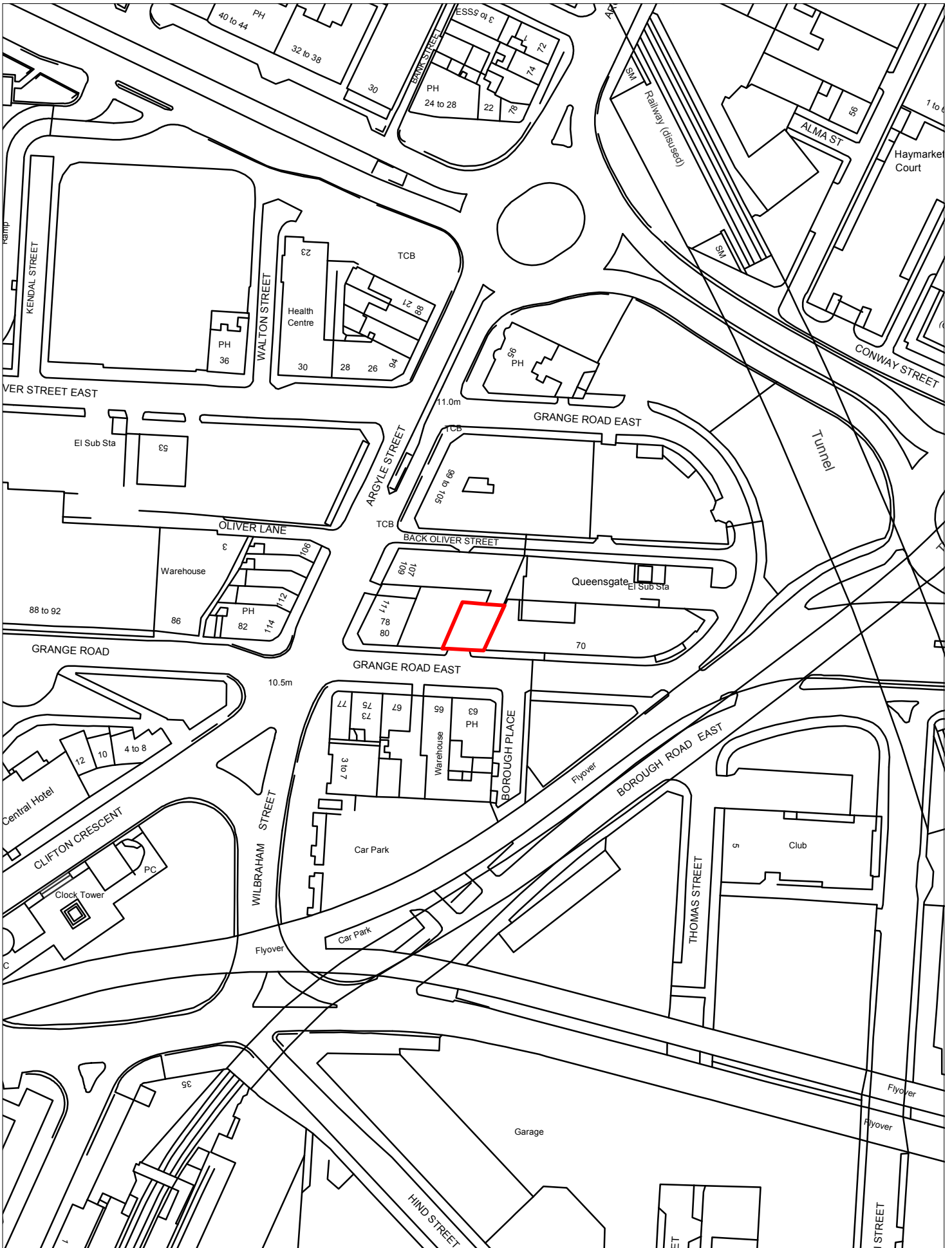
Scale 1:1250



1022-9, Pilgrim Street, Birkenhead-Birkenhead and Tranmere

© Crown copyright and database rights 2016 Ordnance Survey 100019803

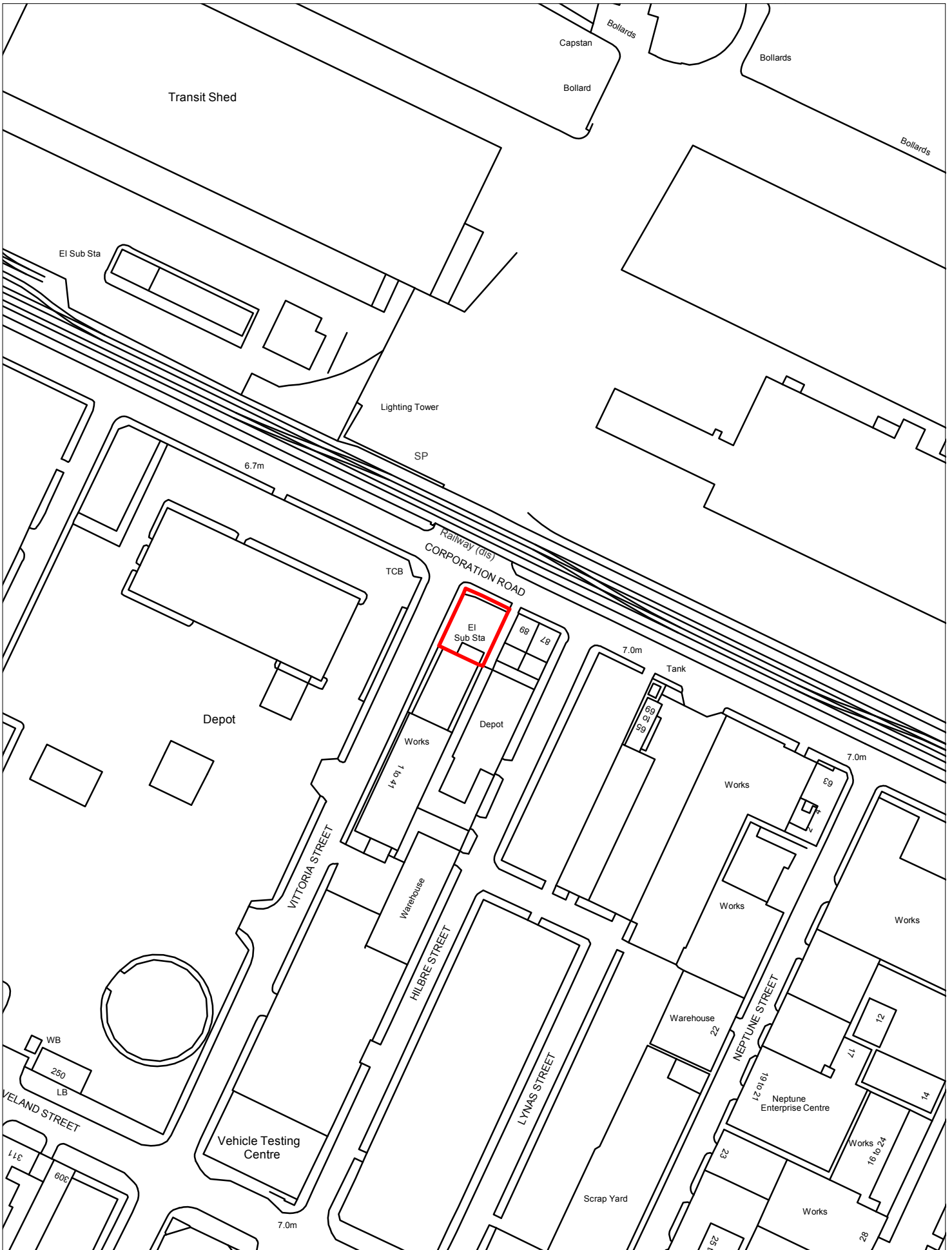
Scale 1:1250



1023-Car Park, Argyle Street, Birkenhead-Birkenhead and Tranmere

© Crown copyright and database rights 2016 Ordnance Survey 100019803

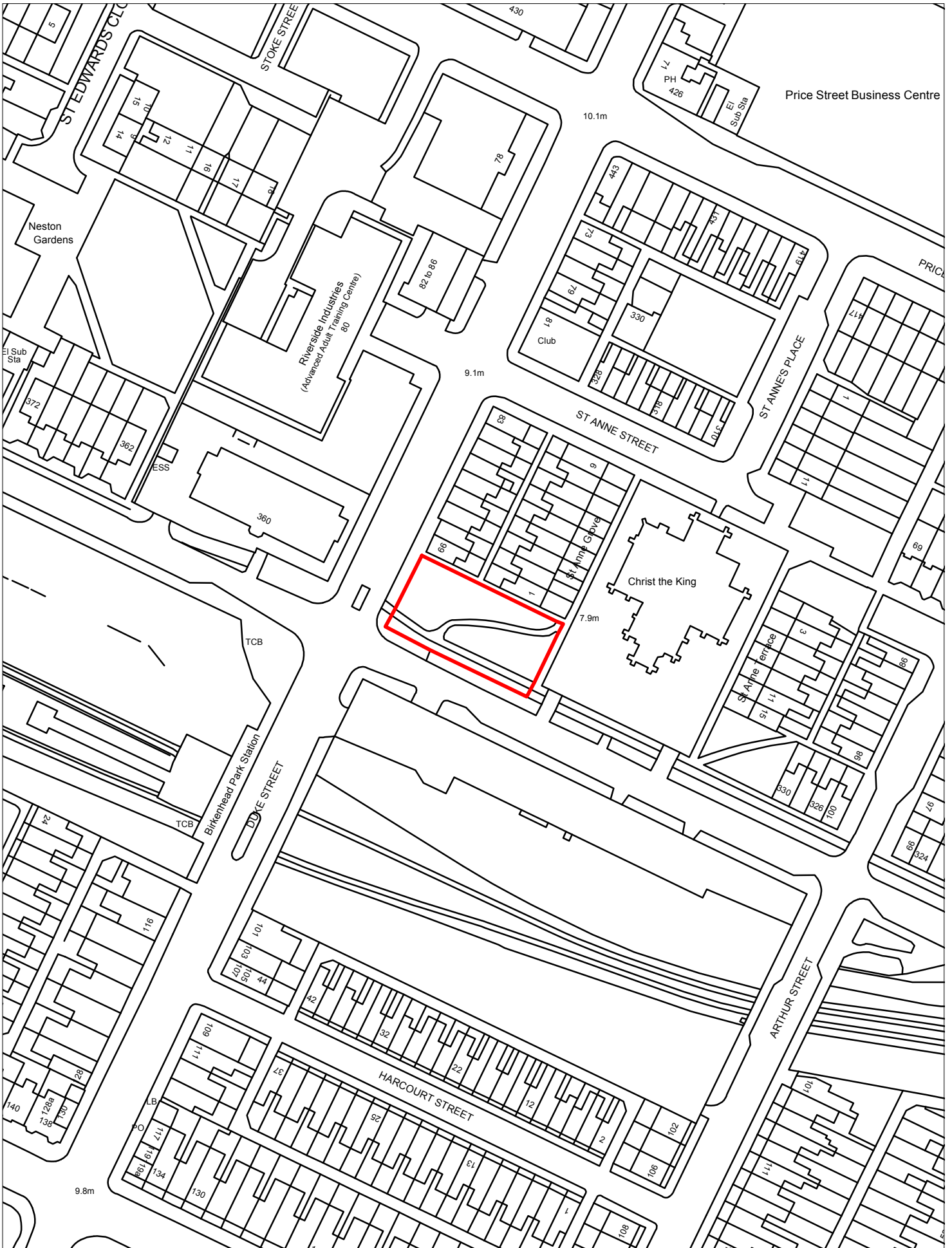
Scale 1:1250



1024-Adj 87-89, Corporation Road, Birkenhead-Bidston and St James

© Crown copyright and database rights 2016 Ordnance Survey 100019803

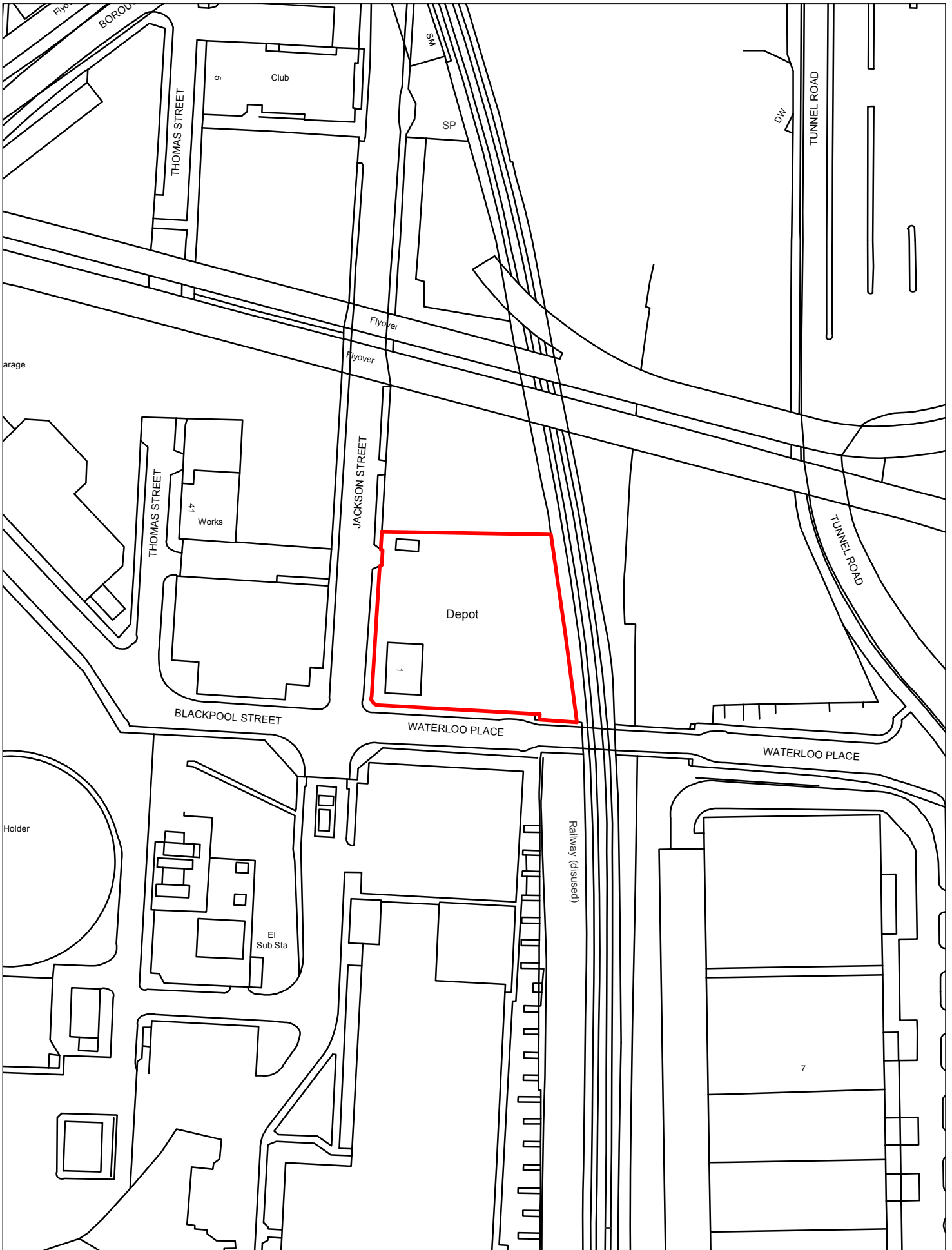
Scale 1:1250



1025-Land fronting Beckwith Street, Birkenhead-Bidston and St James

© Crown copyright and database rights 2016 Ordnance Survey 100019803

Scale 1:1250

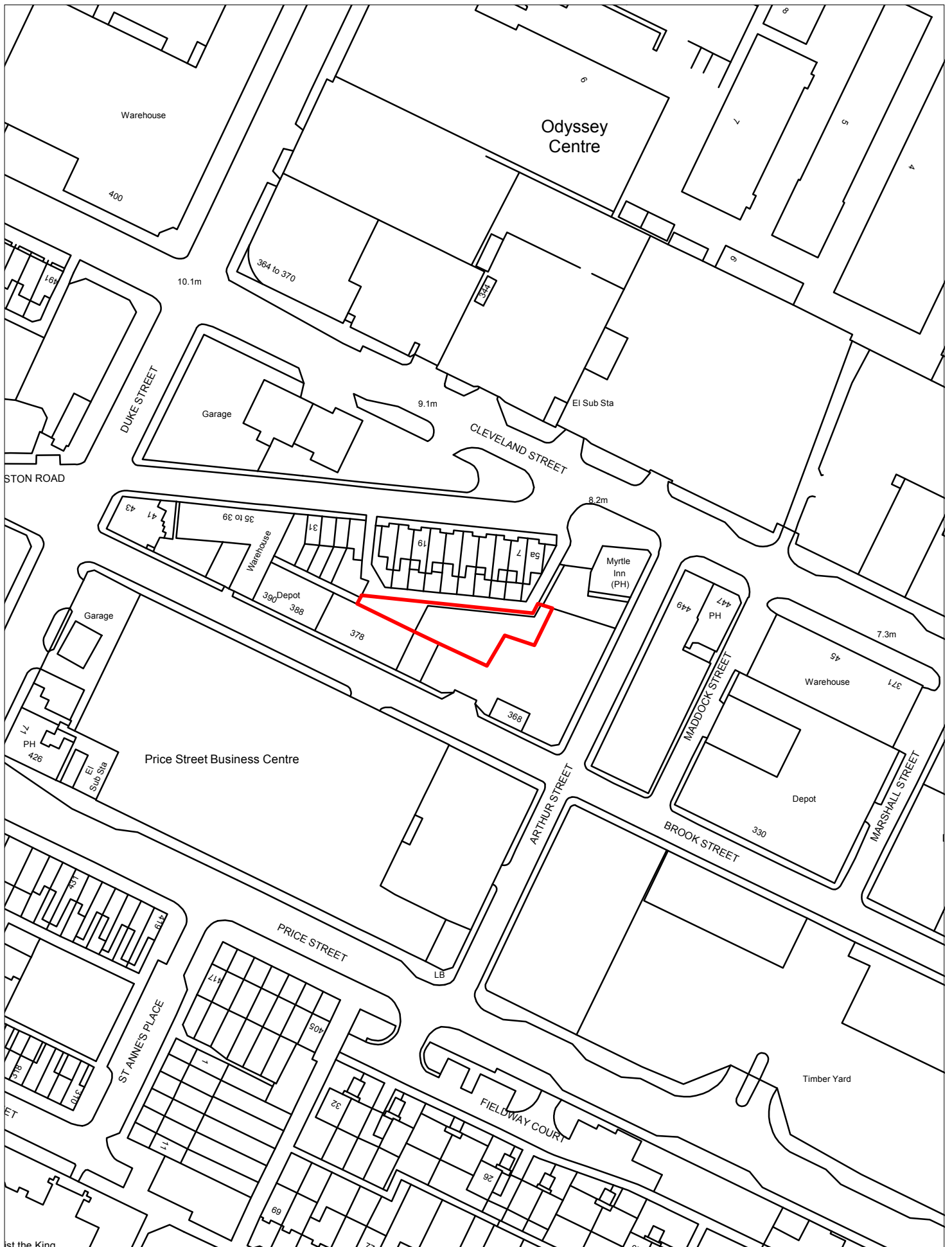


1027-Scrap Yard, Jackson Street, Birkenhead-Birkenhead and Tranmere

© Crown copyright and database rights 2016 Ordnance Survey 100019803

Scale 1:1250





1028-Land to Rear 5A - 23, Old Bidston Road, Birkenhead-Bidston and St James

© Crown copyright and database rights 2016 Ordnance Survey 100019803

Scale 1:1250



1030-Car Showroom, Grosvenor Road, Birkenhead-Claughton

© Crown copyright and database rights 2016 Ordnance Survey 100019803

Scale 1:1250



1031-Land Adjacent 330 Beckwith Street, Birkenhead-Bidston and St James

© Crown copyright and database rights 2016 Ordnance Survey 100019803

Scale 1:1250



1032-Rear of 54, Dibbinsdale Road, Bebington-Clatterbridge

© Crown copyright and database rights 2016 Ordnance Survey 100019803

Scale 1:1250



1033-Rear of 38, Plymyard Avenue, Bromborough-Eastham

© Crown copyright and database rights 2016 Ordnance Survey 100019803

Scale 1:1250

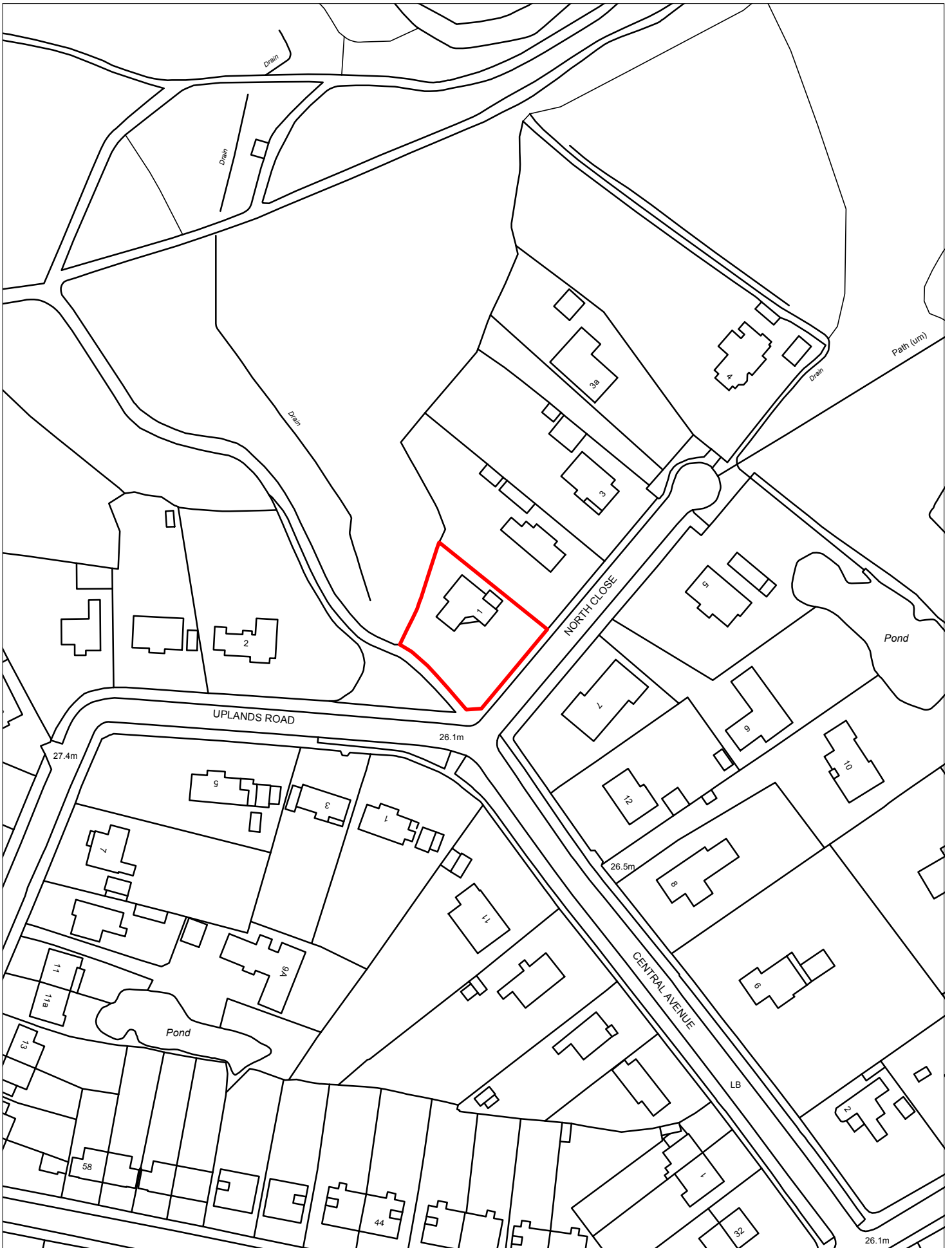
# BROOKHURST



1038-99, Brookhurst Avenue, Bromborough-Clatterbridge

© Crown copyright and database rights 2016 Ordnance Survey 100019803

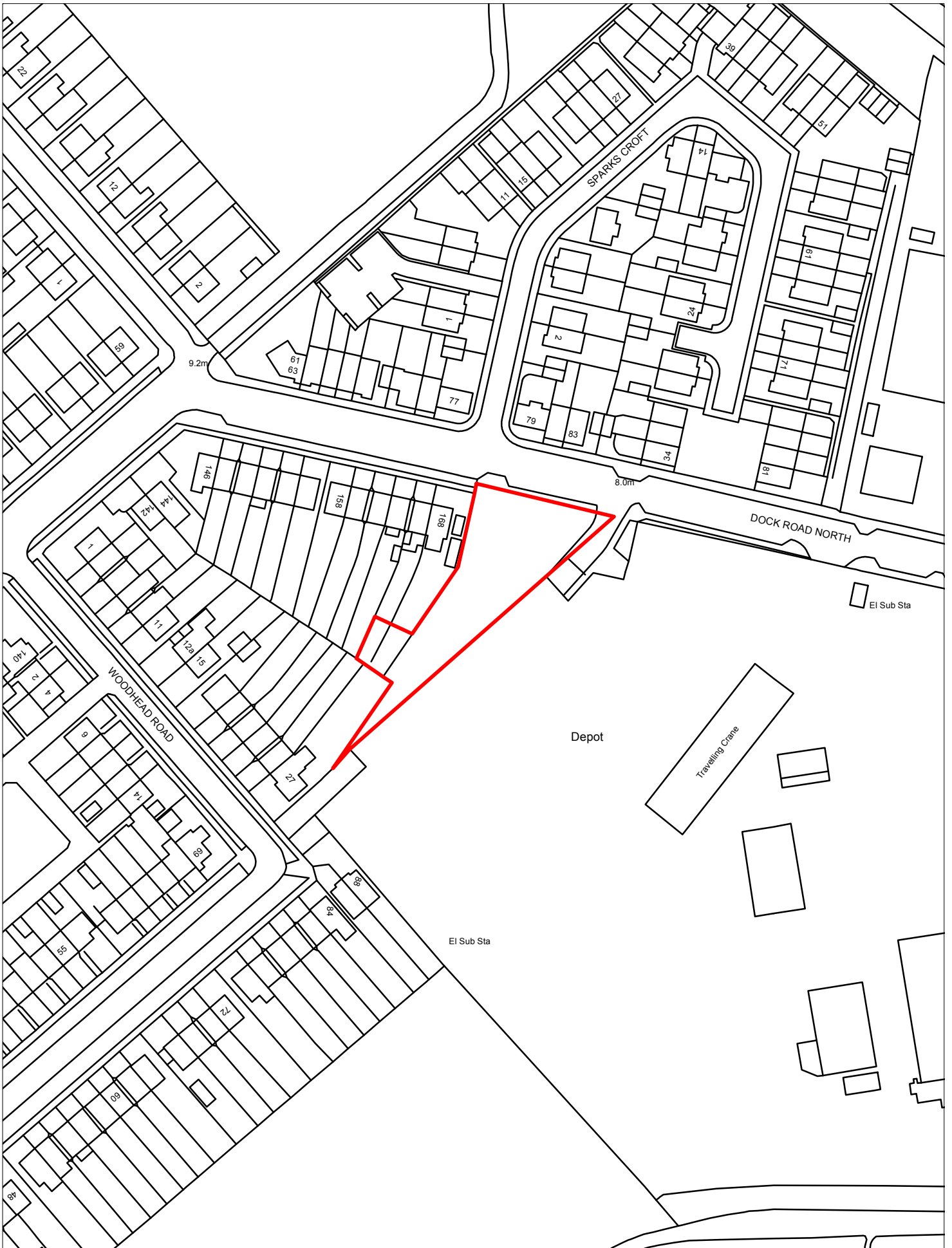
Scale 1:1250



1039-1, North Close, Bromborough-Bromborough

© Crown copyright and database rights 2016 Ordnance Survey 100019803

Scale 1:1250

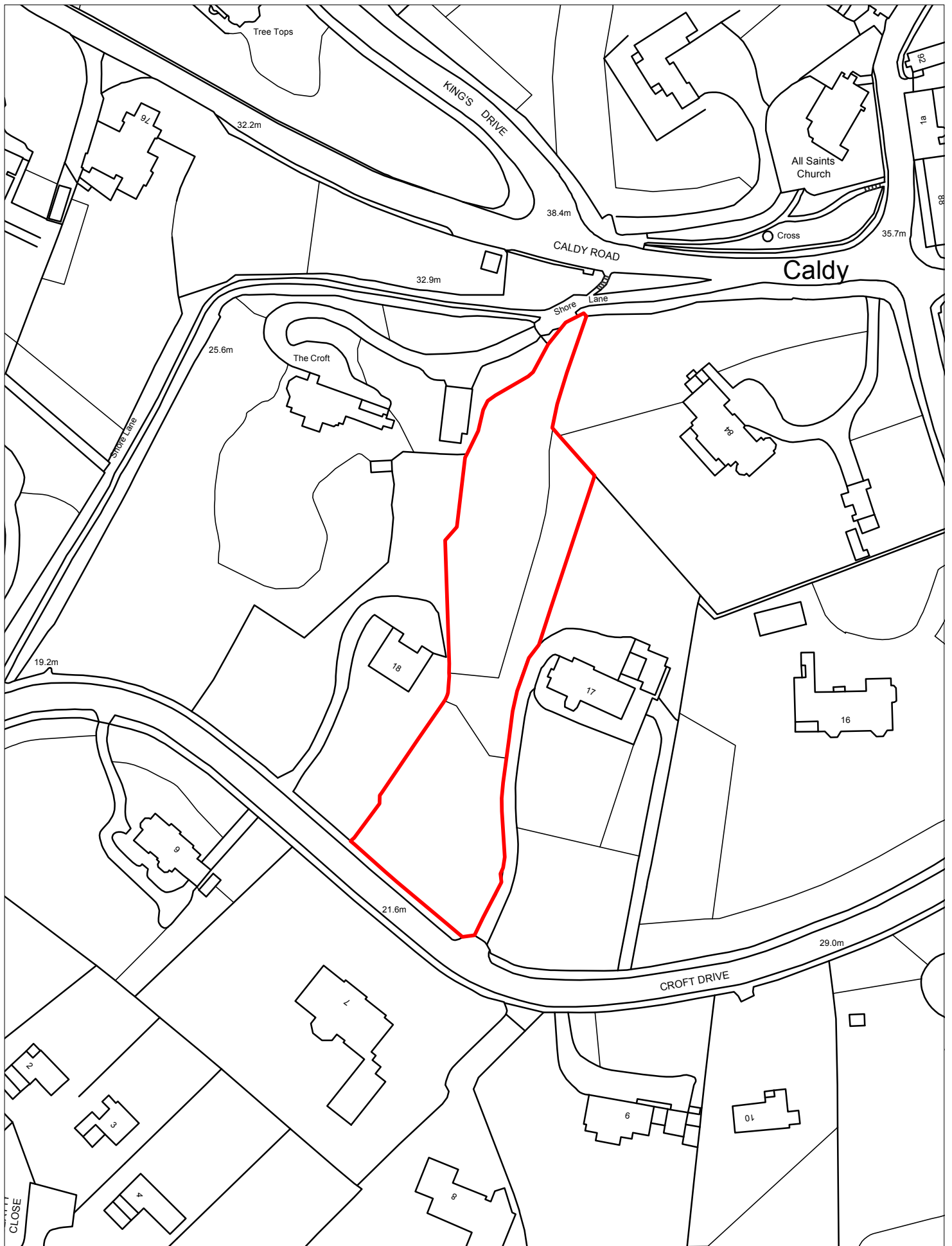


1041-Unused Land (Grassed), Dock Road North, Bromborough-Bromborough

© Crown copyright and database rights 2016 Ordnance Survey 100019803

Scale 1:1250

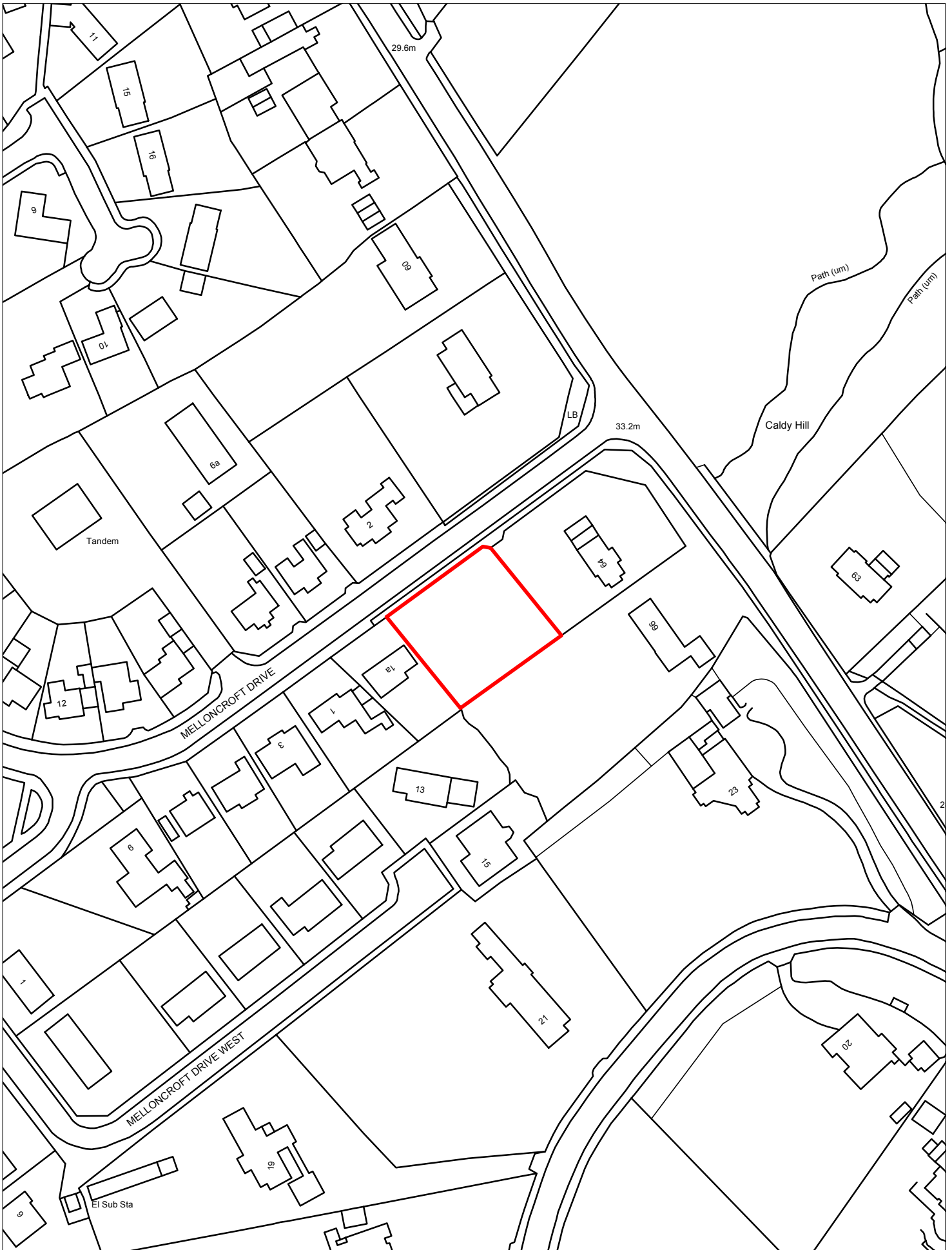




1044-Land Adjacent 18, Croft Drive, Caldby-West Kirby and Thurstaston

© Crown copyright and database rights 2016 Ordnance Survey 100019803

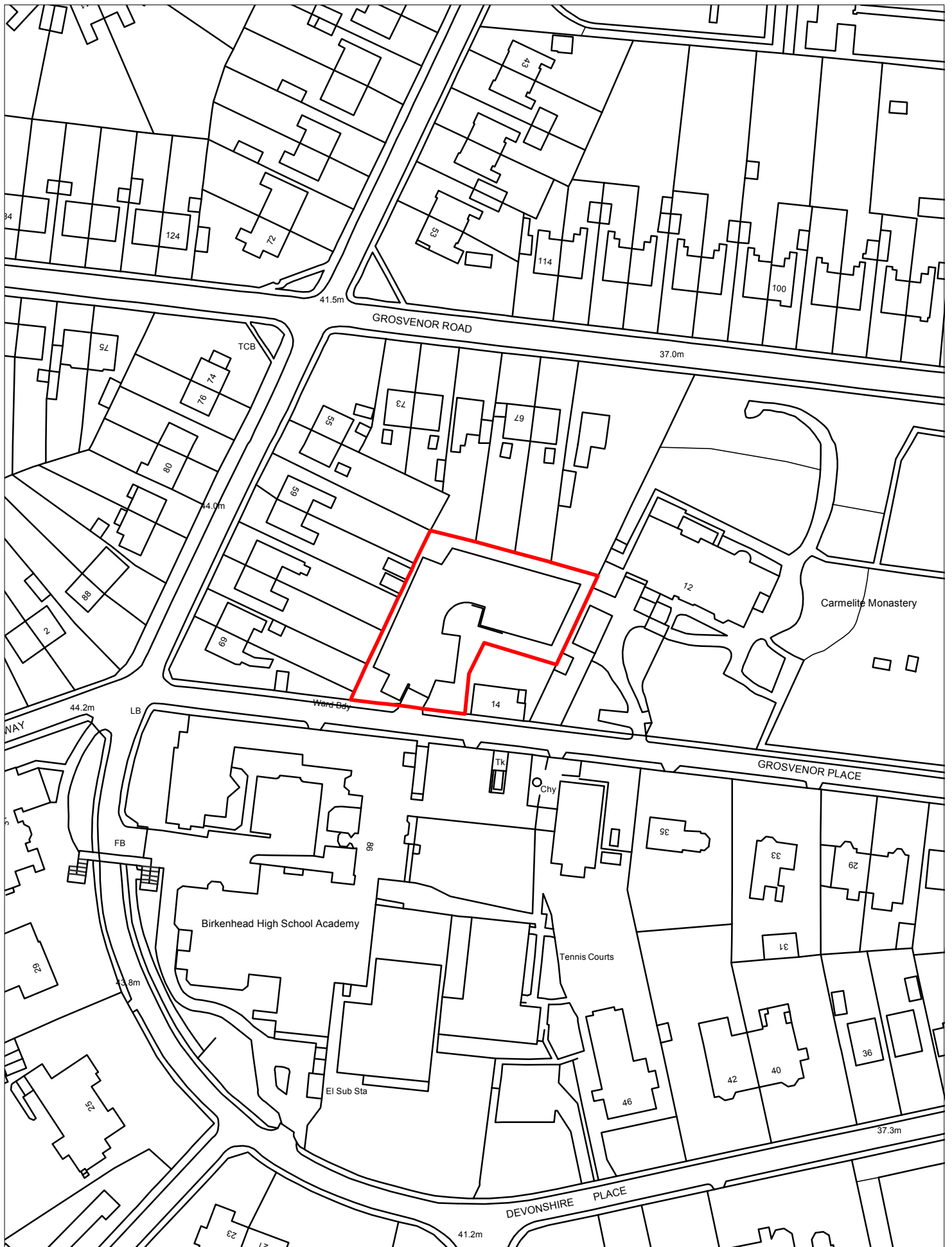
Scale 1:1250



1047-Land Adjacent 1A, Melloncroft Avenue, Caldly-West Kirby and Thurstaston

© Crown copyright and database rights 2016 Ordnance Survey 100019803

Scale 1:1250



1049-Car Park, Grosvenor Place, Cloughton-Cloughton

© Crown copyright and database rights 2016 Ordnance Survey 100019803

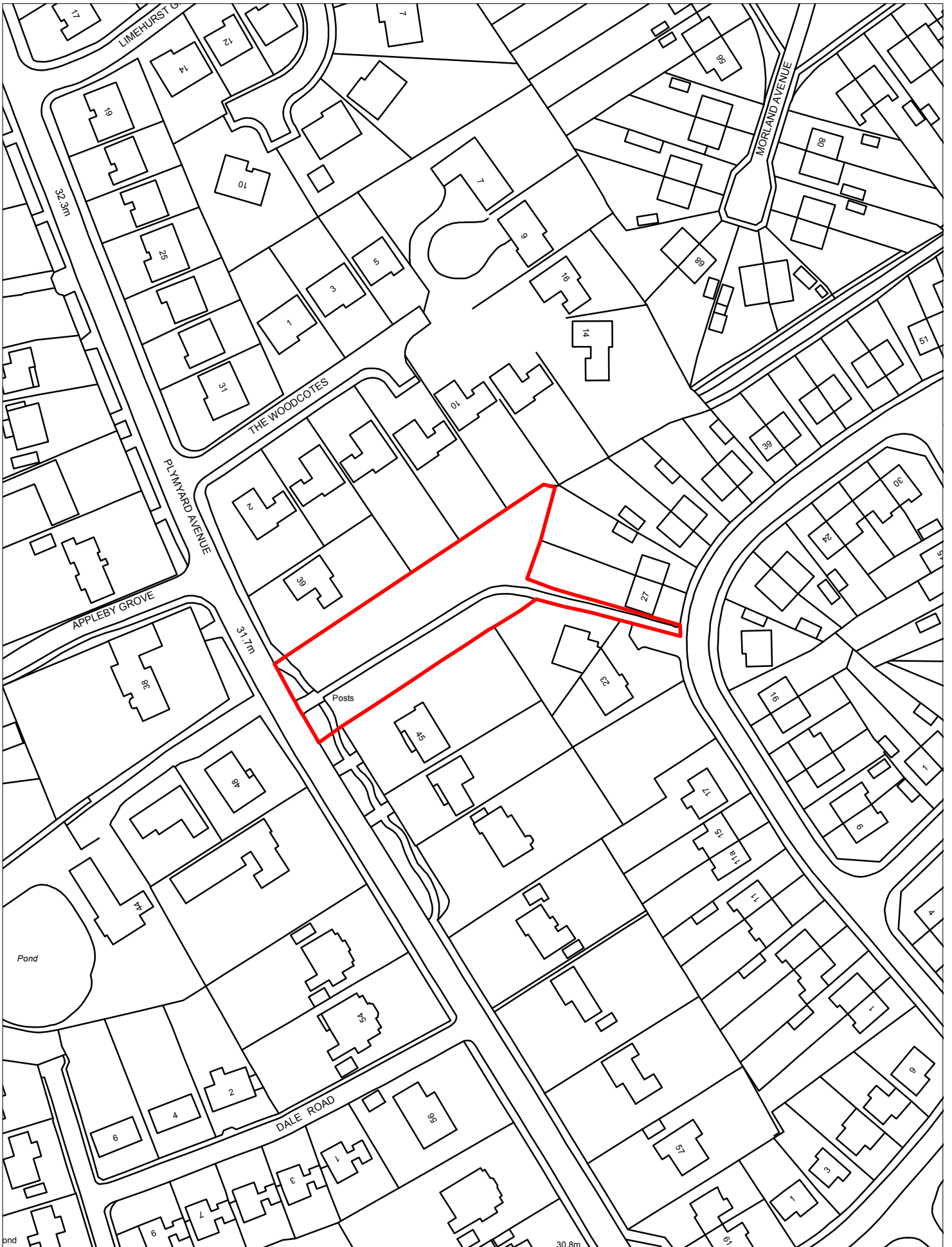
Scale 1:1250



1050-Scotts Place Garage, Scotts Place, Cloughton-Cloughton

© Crown copyright and database rights 2016 Ordnance Survey 100019803

Scale 1:1250



1053-Land Between 39 & 45 Plymard Avenue, Bromborough-Eastham

© Crown copyright and database rights 2016 Ordnance Survey 100019803

Scale 1:1250



1055-Public House, 2, King Street, Seacombe-Liscard

© Crown copyright and database rights 2016 Ordnance Survey 100019803

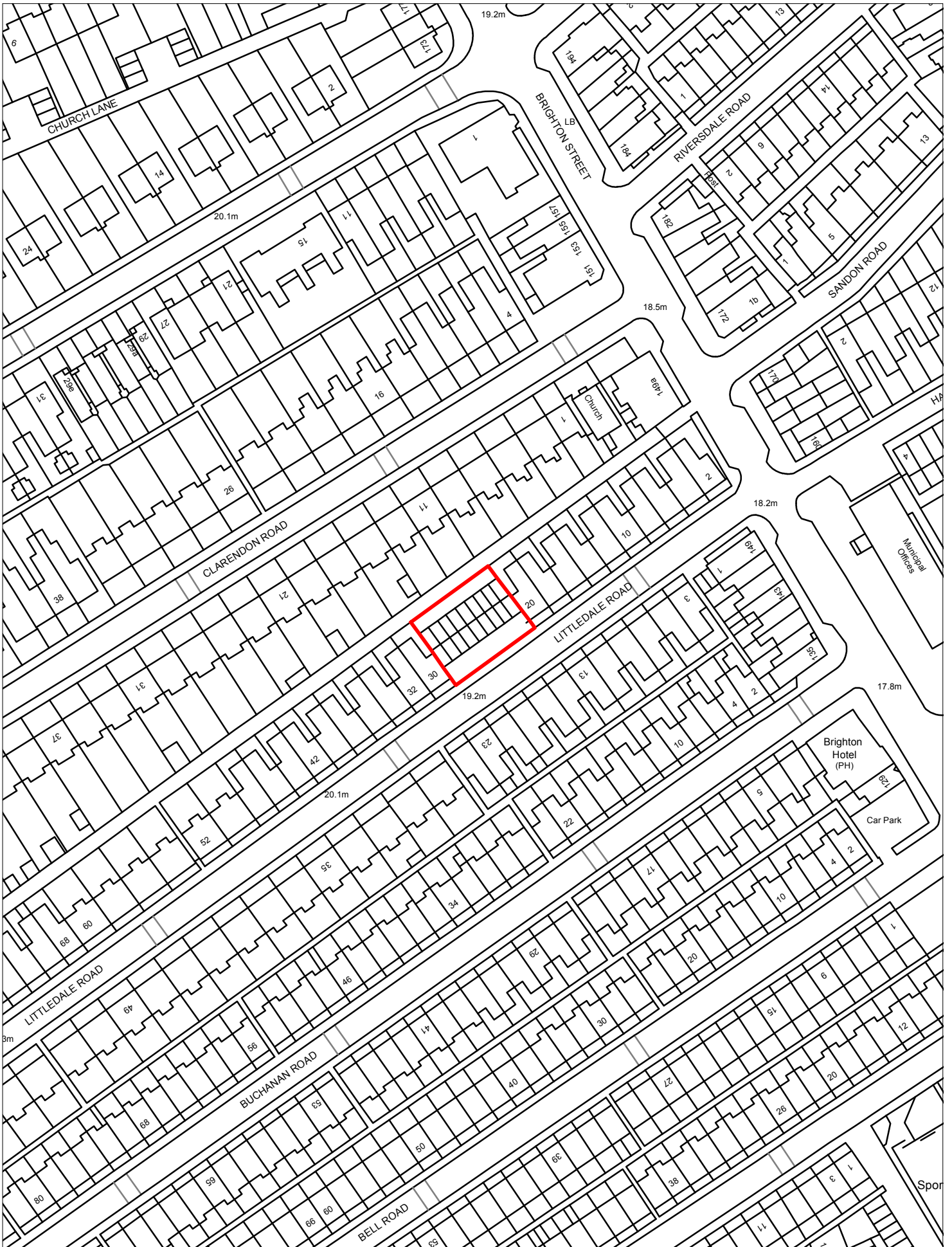
Scale 1:1250



1060-Former United Reform Church, Guildford Street, Seacombe-Liscard

© Crown copyright and database rights 2016 Ordnance Survey 100019803

Scale 1:1250

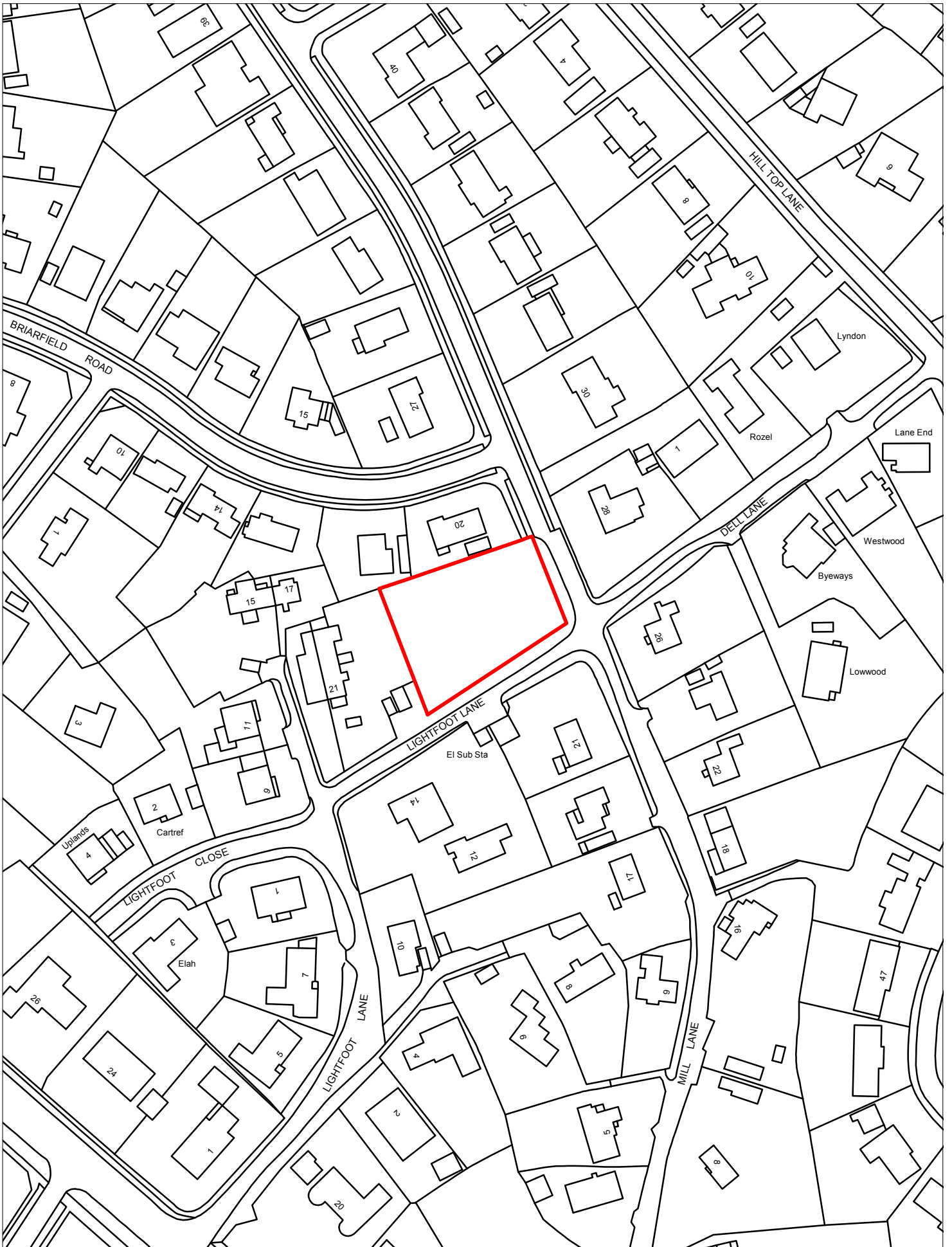


1070-Garages at Littledale Road, Seacombe-Seacombe

© Crown copyright and database rights 2016 Ordnance Survey 100019803

Scale 1:1250





1072-Land Adjacent 21 Lightfoot Lane, Heswall-Heswall

© Crown copyright and database rights 2016 Ordnance Survey 100019803

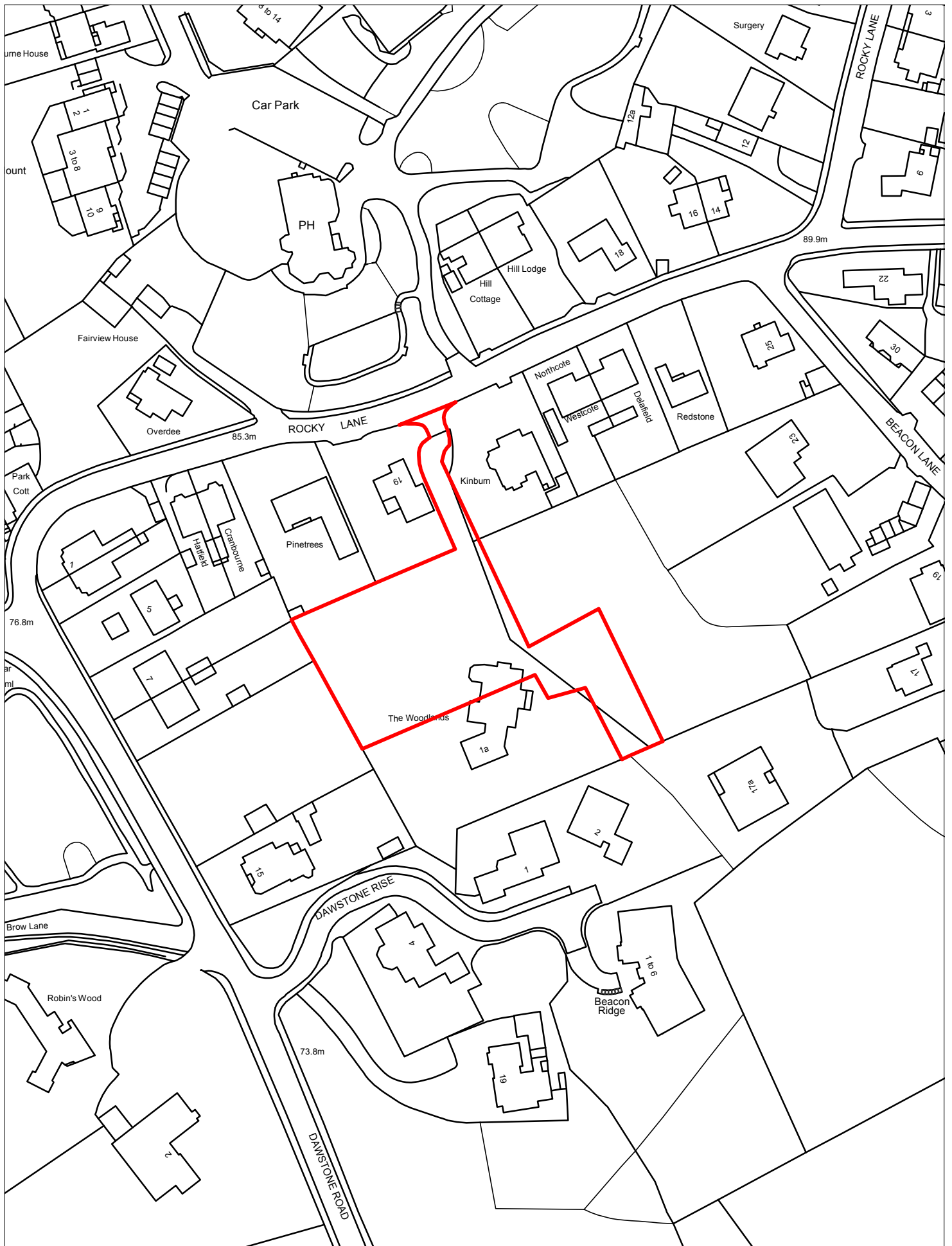
Scale 1:1250



1075-West of 4 Rylands Hey, Greasby-Greasby Frankby and Irby

© Crown copyright and database rights 2016 Ordnance Survey 100019803

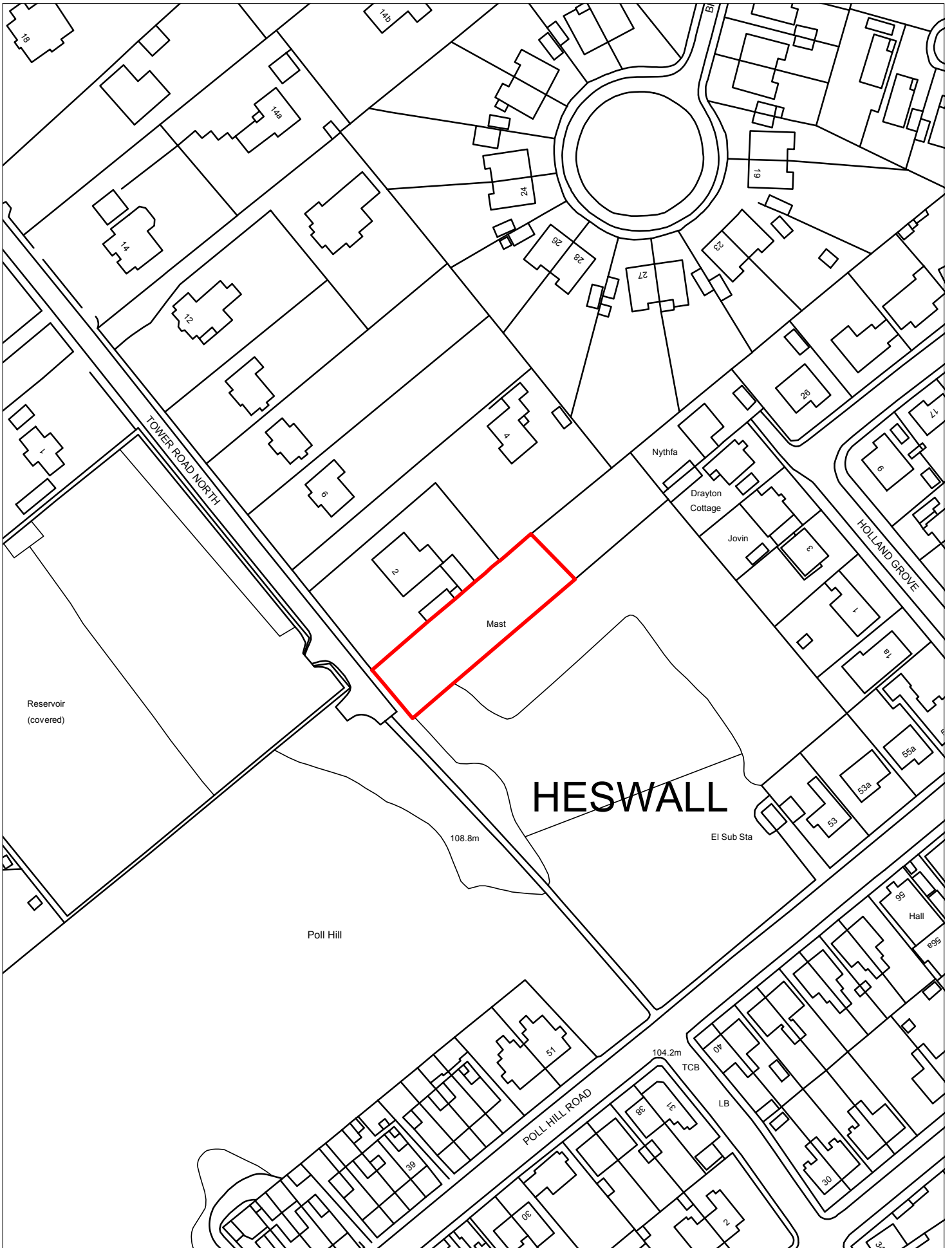
Scale 1:1250



1077-Rear of Kinburn, Rocky Lane, Heswall-Heswall

© Crown copyright and database rights 2016 Ordnance Survey 100019803

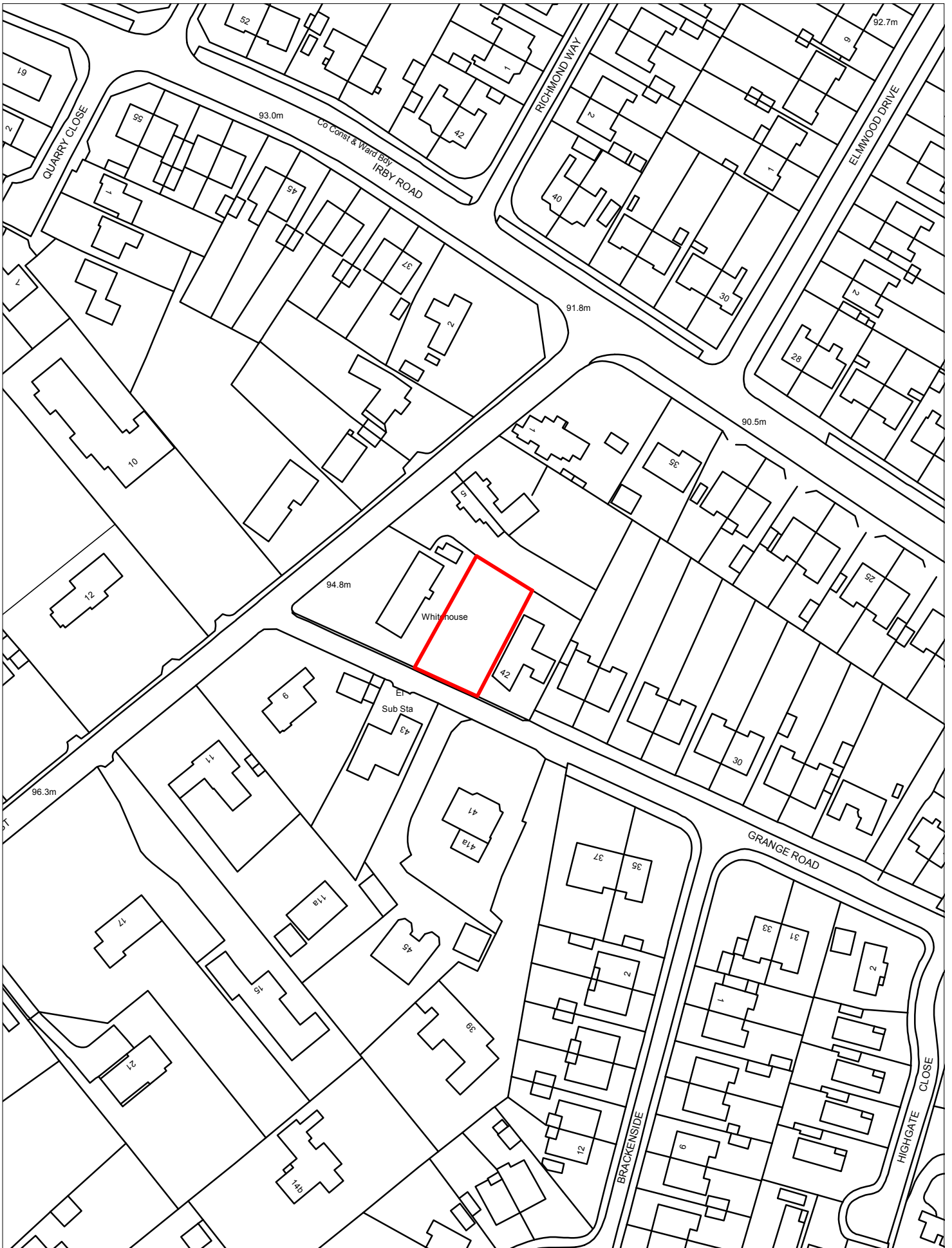
Scale 1:1250



1079-Water Tower, Tower Road North, Heswall-Heswall

© Crown copyright and database rights 2016 Ordnance Survey 100019803

Scale 1:1250



1083-Land Adjacent White House, Grange Road, Heswall-Heswall

© Crown copyright and database rights 2016 Ordnance Survey 100019803

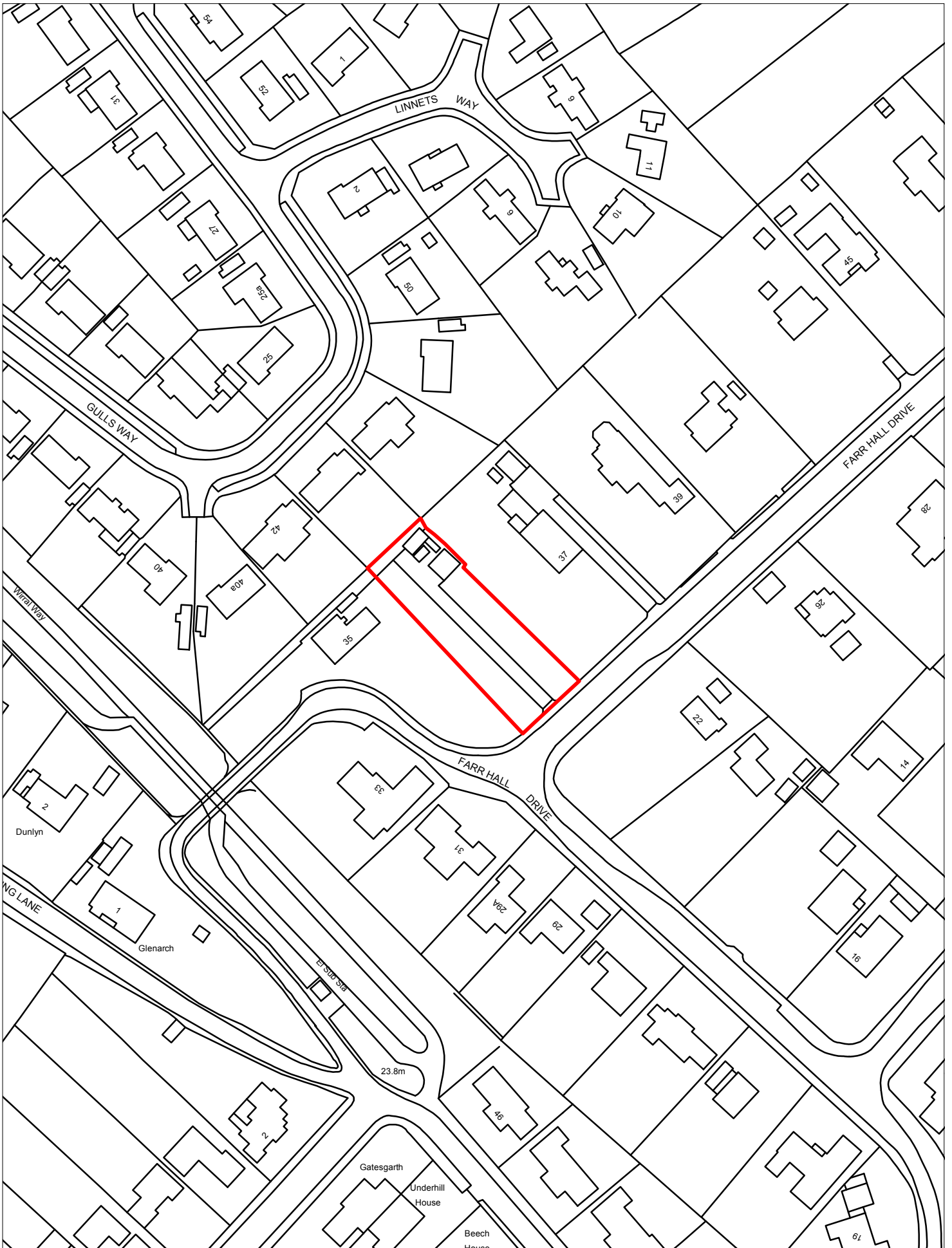
Scale 1:1250



1087-Land Adjacent 15 Oldfield Road, Heswall-Heswall

© Crown copyright and database rights 2016 Ordnance Survey 100019803

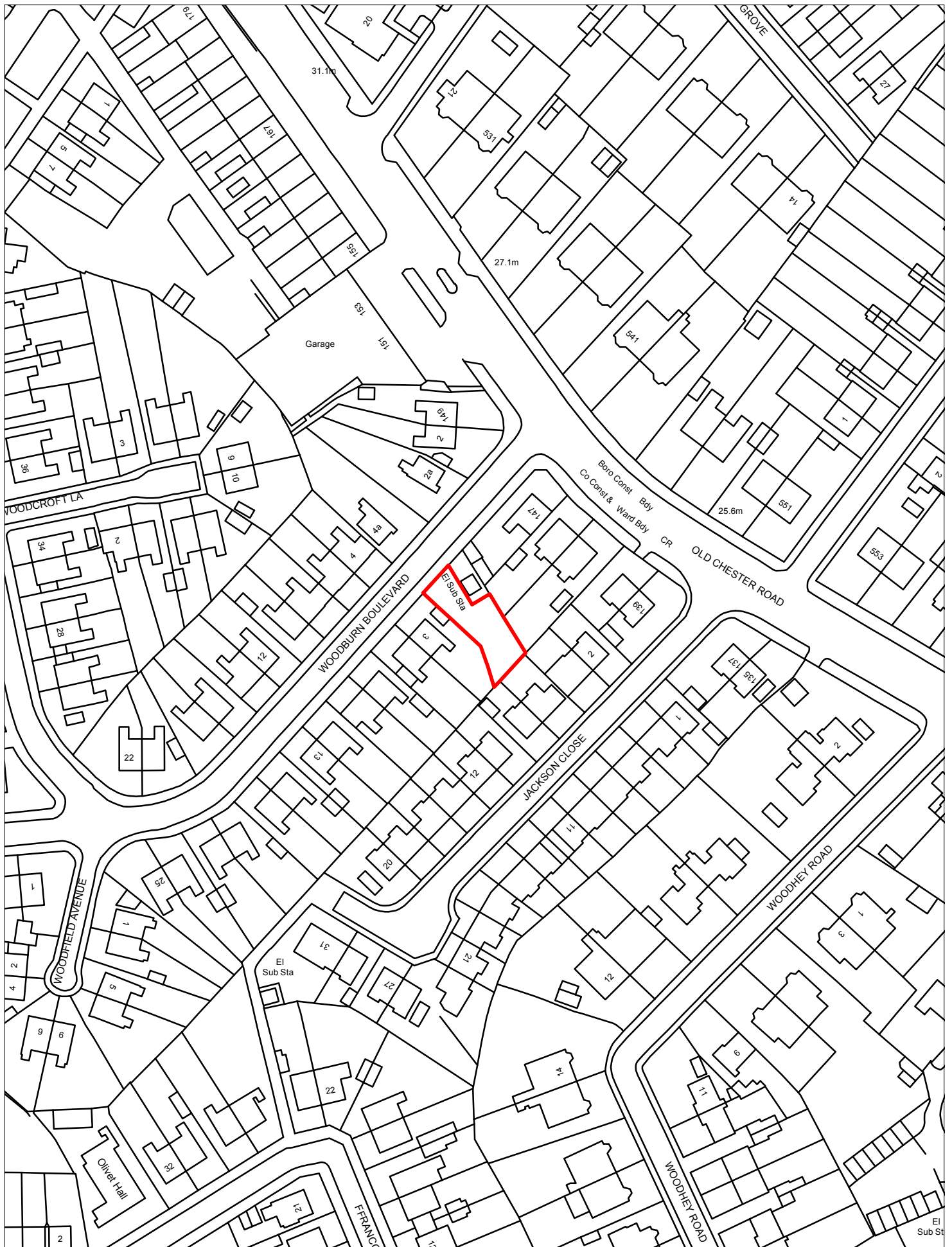
Scale 1:1250



1088-Land Adjacent 35 Farr Hall Drive, Heswall-Heswall

© Crown copyright and database rights 2016 Ordnance Survey 100019803

Scale 1:1250

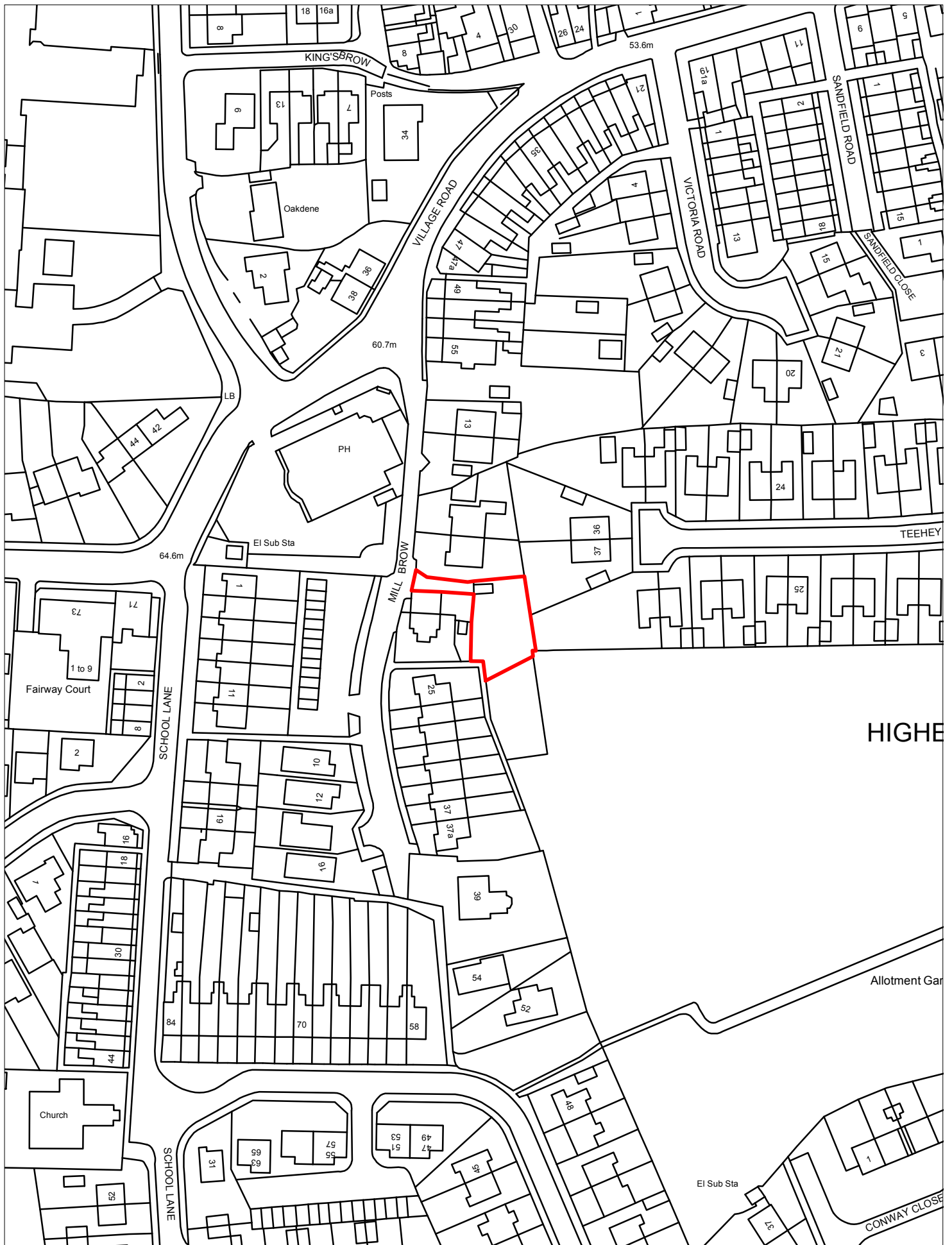


1091-Land Adjacent 3 Woodburn Boulevard, Bebington-Bebington

© Crown copyright and database rights 2016 Ordnance Survey 100019803

Scale 1:1250

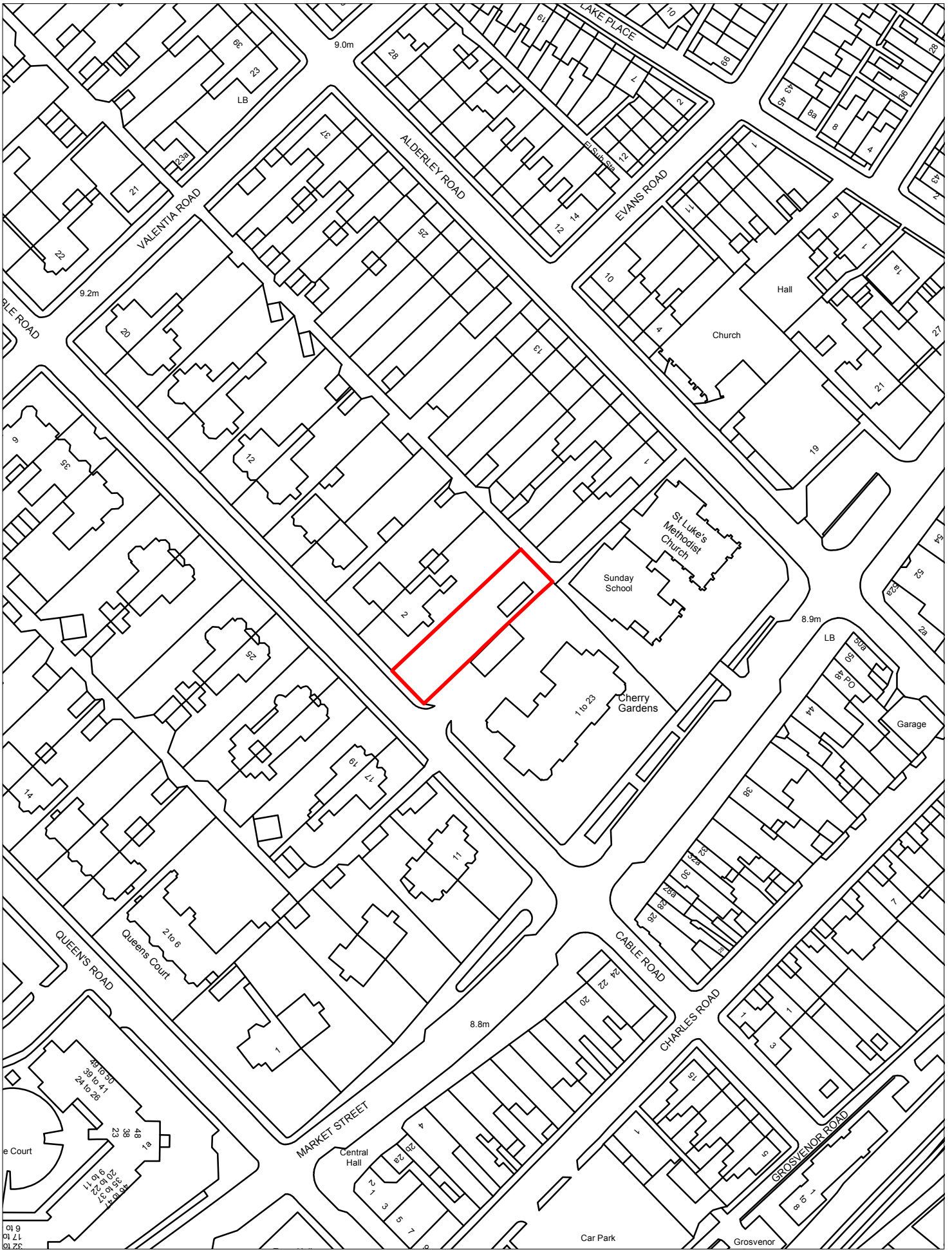




1092-Land Adjacent 21 Mill Brow, Bebbington-Bebington

© Crown copyright and database rights 2016 Ordnance Survey 100019803

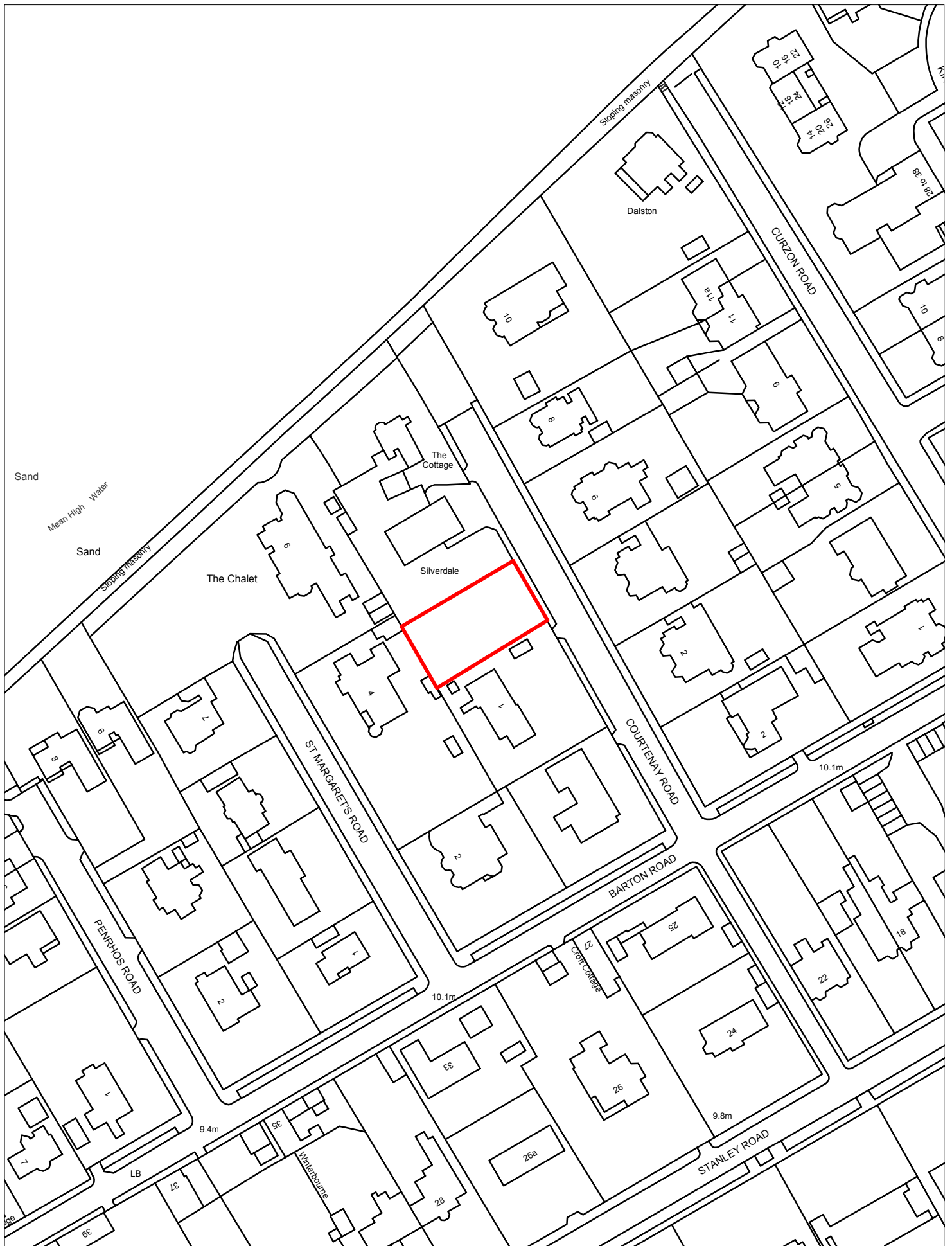
Scale 1:1250



1094-Land Adjacent 2 Cable Road, Hoylake-Hoylake and Meols

© Crown copyright and database rights 2016 Ordnance Survey 100019803

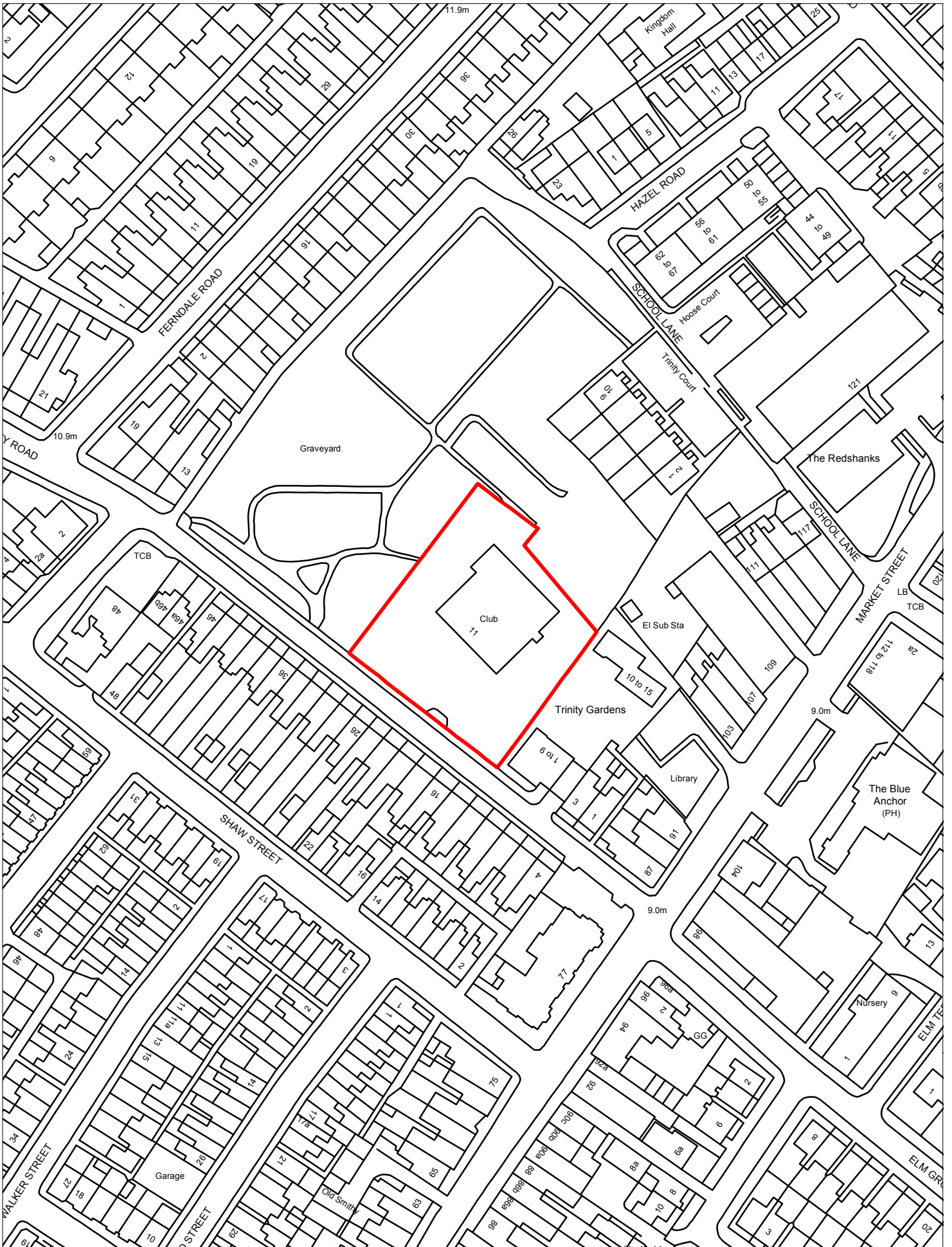
Scale 1:1250



1095-Land Adjacent 1, Courtenay Road, Hoylake-Hoylake and Meols

© Crown copyright and database rights 2016 Ordnance Survey 100019803

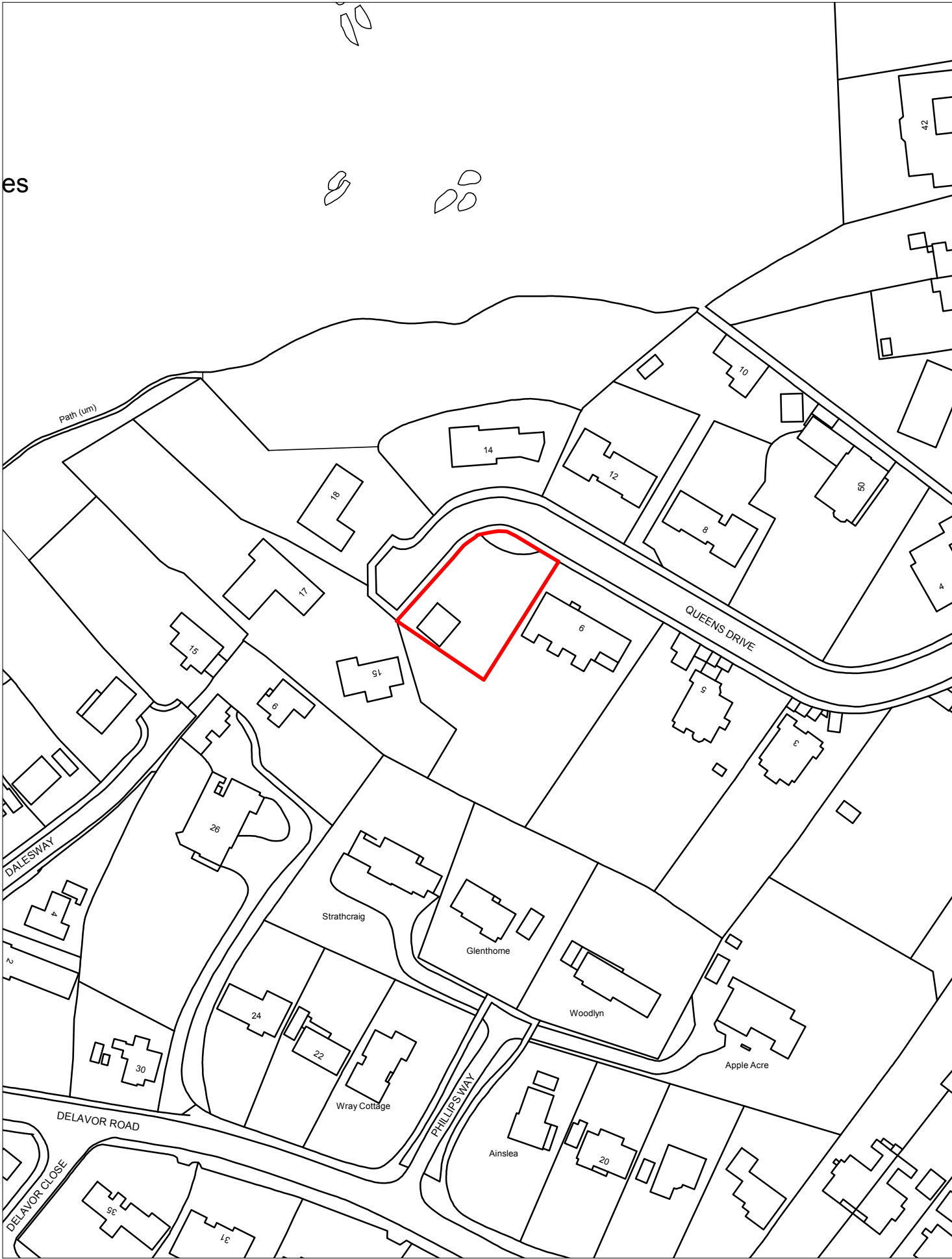
Scale 1:1250



1099-Hoylake Social Club, Trinity Road, Hoylake-Hoylake and Meols

© Crown copyright and database rights 2016 Ordnance Survey 100019803

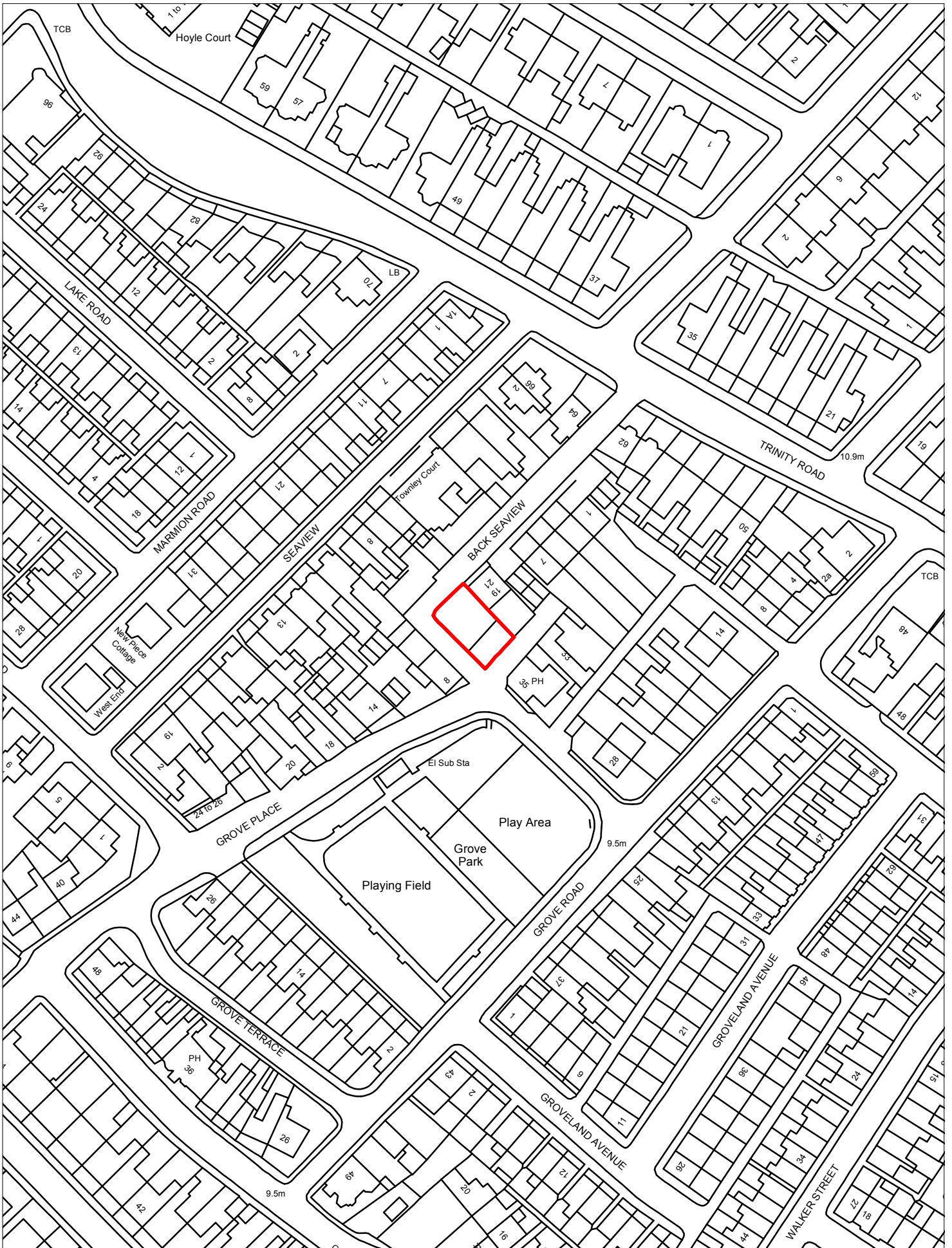
Scale 1:1250



1101-Land Adjacent 9, Queens Drive, Heswall-Heswall

© Crown copyright and database rights 2016 Ordnance Survey 100019803

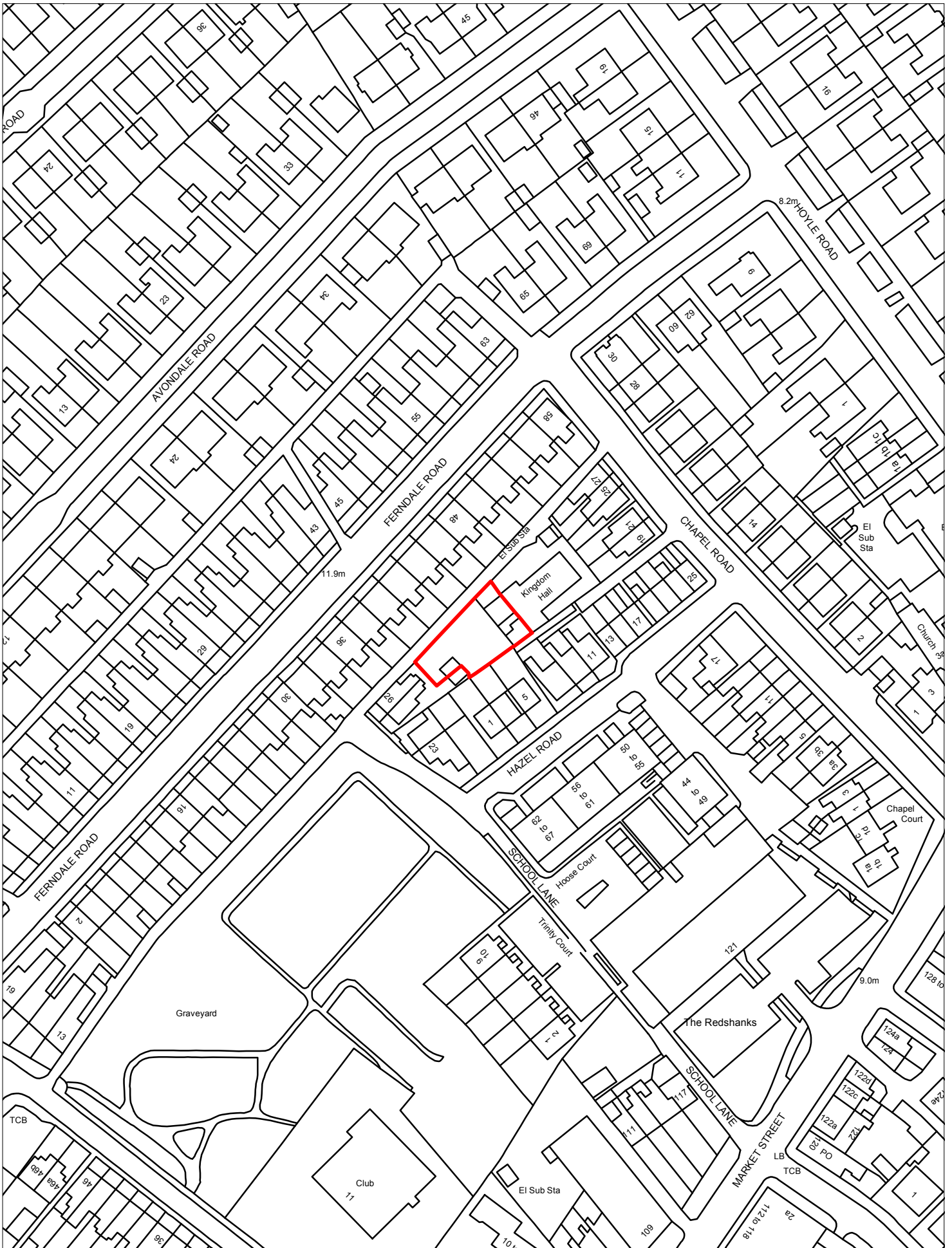
Scale 1:1250



1105-Plasterers Arms Car Park, Back Sea View, Hoylake-Hoylake and Meols

© Crown copyright and database rights 2016 Ordnance Survey 100019803

Scale 1:1250



1106-Storage Yard School Lane, Hoylake-Hoylake and Meols

© Crown copyright and database rights 2016 Ordnance Survey 100019803

Scale 1:1250

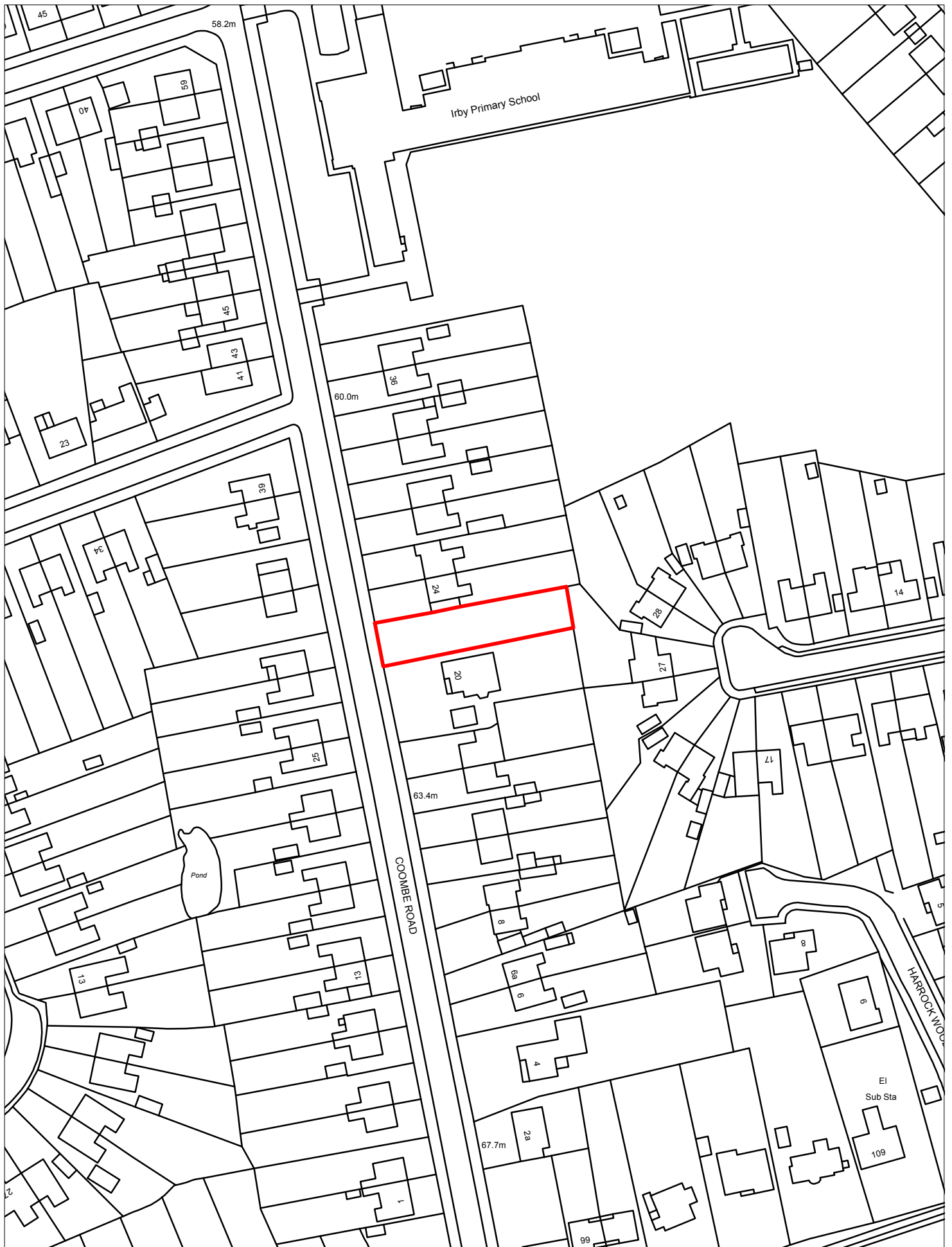


1109-Land Adjacent 276 Irby Road, Irby-Greasby Frankby and Irby

© Crown copyright and database rights 2016 Ordnance Survey 100019803

Scale 1:1250

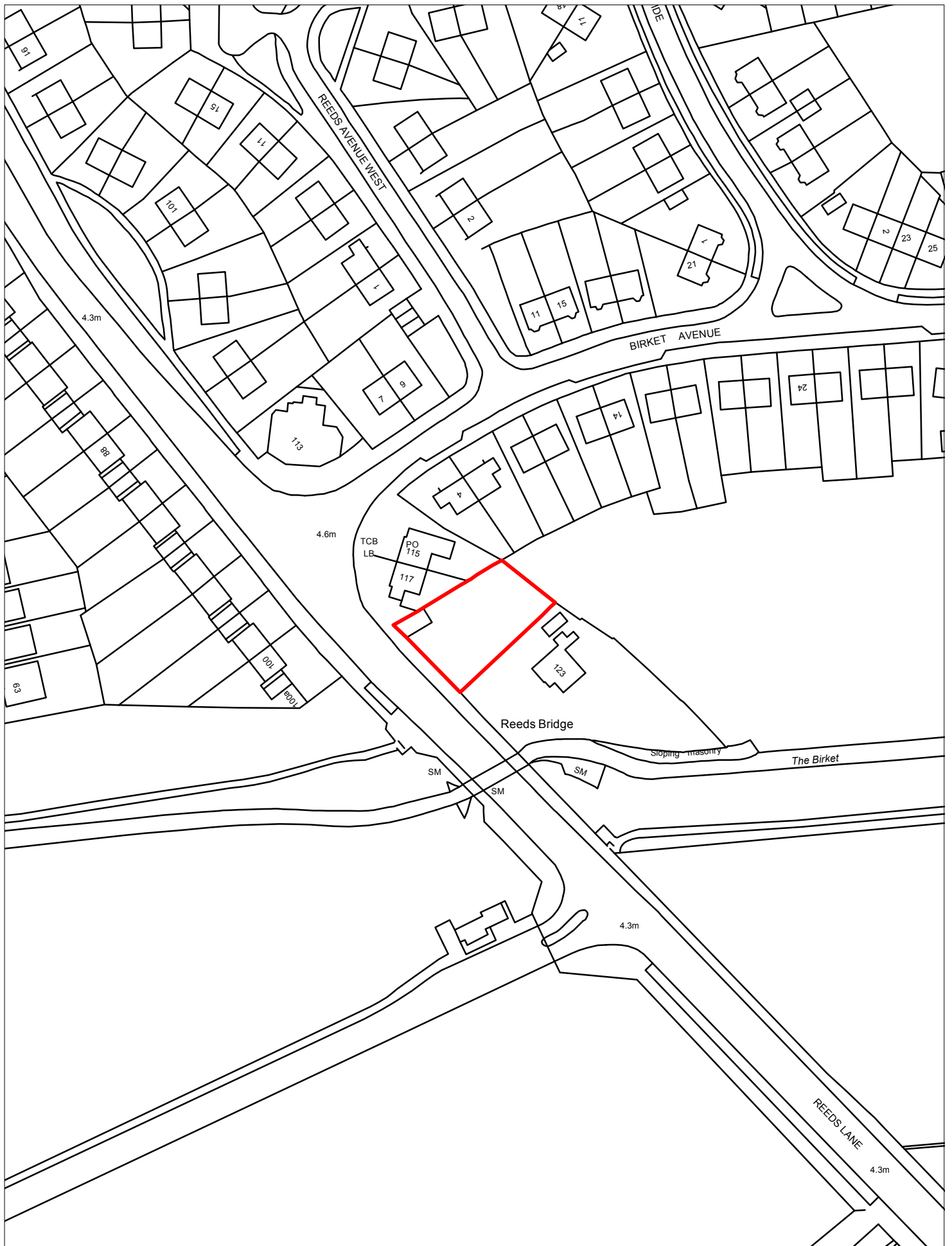




1110-Land Adjacent 20, Coombe Road ,Irby-Greasby Frankby and Irby

© Crown copyright and database rights 2016 Ordnance Survey 100019803

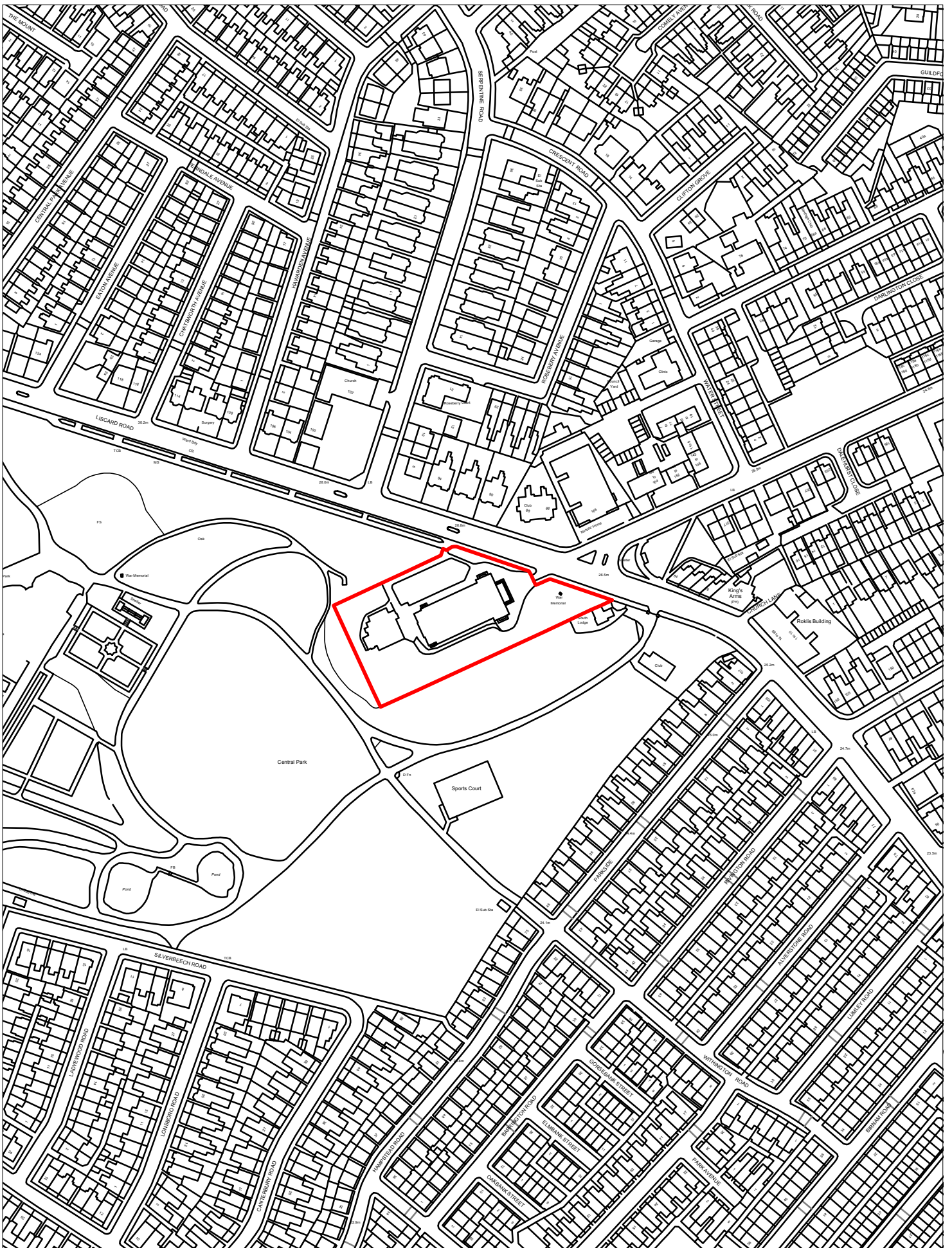
Scale 1:1250



1113-Land Adjacent 123 Reeds Lane, Leasowe-Leasowe and Moreton East

© Crown copyright and database rights 2016 Ordnance Survey 100019803

Scale 1:1250



1127-Former St Johns Church, Liscard Road, Liscard-Seacombe

© Crown copyright and database rights 2016 Ordnance Survey 100019803

Scale 1:2500



1131-Car Park, Manor Road, Liscard-Liscard

© Crown copyright and database rights 2016 Ordnance Survey 100019803

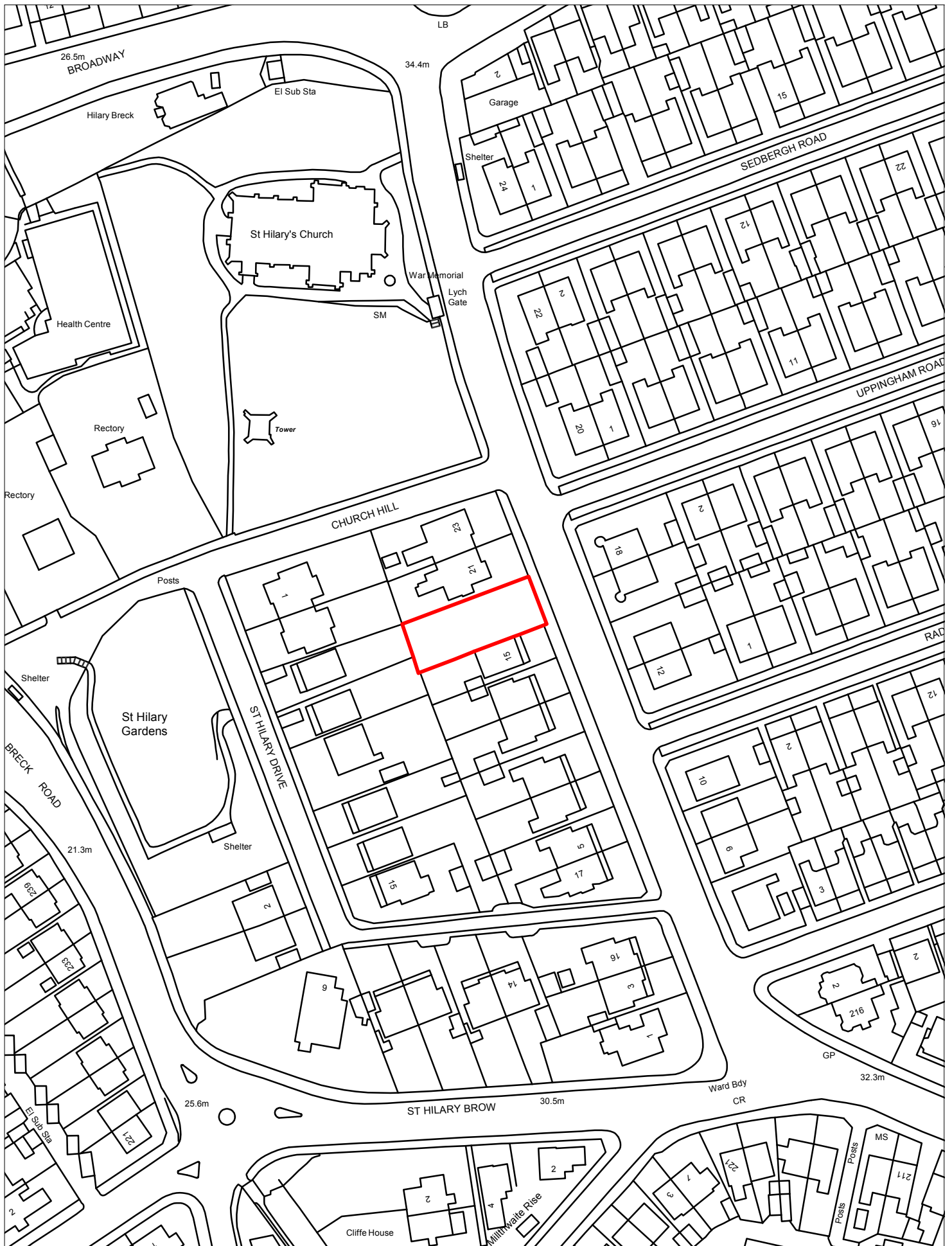
Scale 1:1250



1132-Car Park, Liscard Crescent, Liscard-Liscard

© Crown copyright and database rights 2016 Ordnance Survey 100019803

Scale 1:1250



1134-Land Adjacent 15,Claremont Road, Wallasey-Wallasey

© Crown copyright and database rights 2016 Ordnance Survey 100019803

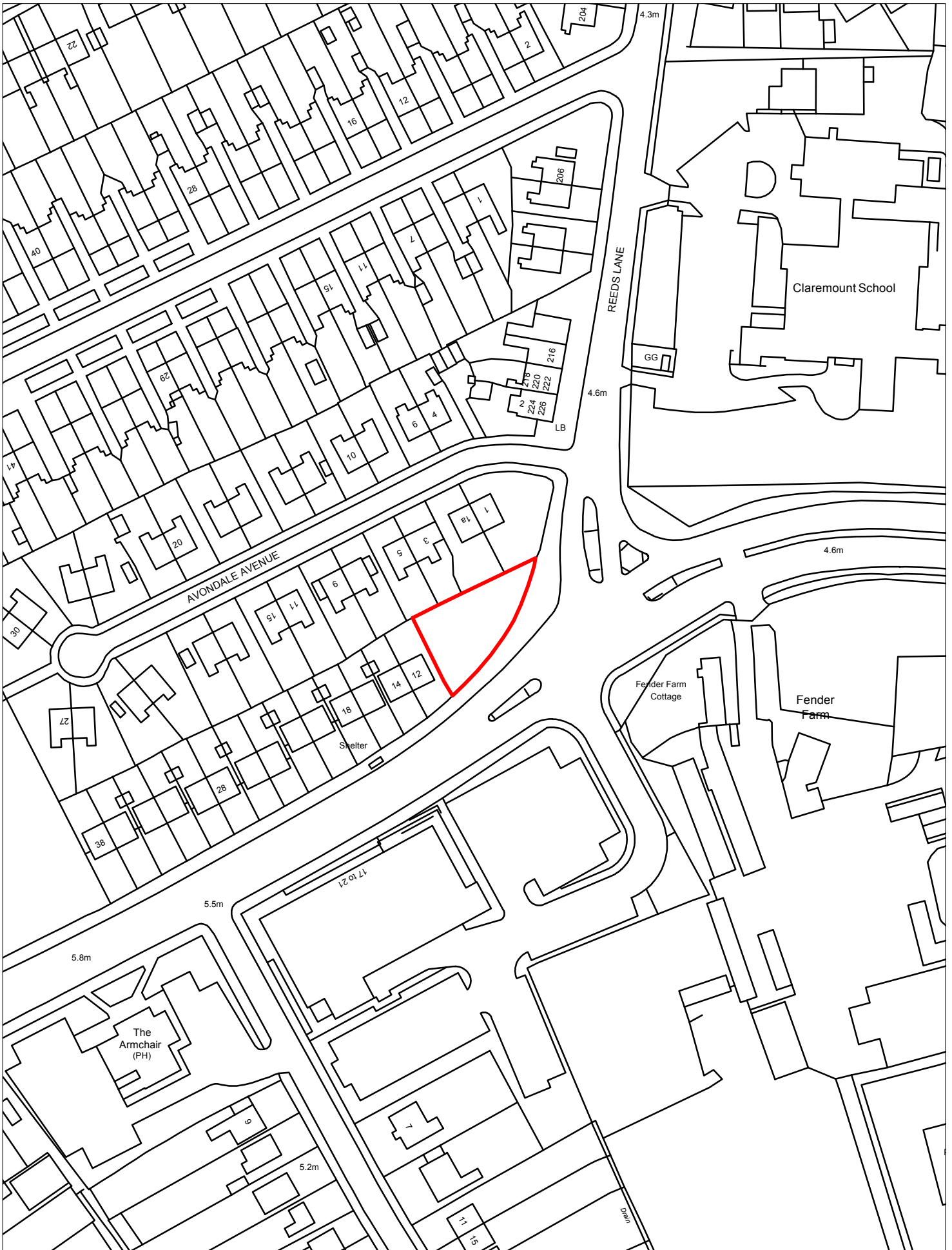
Scale 1:1250



1136-Land Adjacent 2, Bennetts Lane, Meols-Hoylake and Meols

© Crown copyright and database rights 2016 Ordnance Survey 100019803

Scale 1:1250



1145-Land Adjacent 12 Hoylake Road, Moreton-Leasowe and Moreton East

© Crown copyright and database rights 2016 Ordnance Survey 100019803

Scale 1:1250

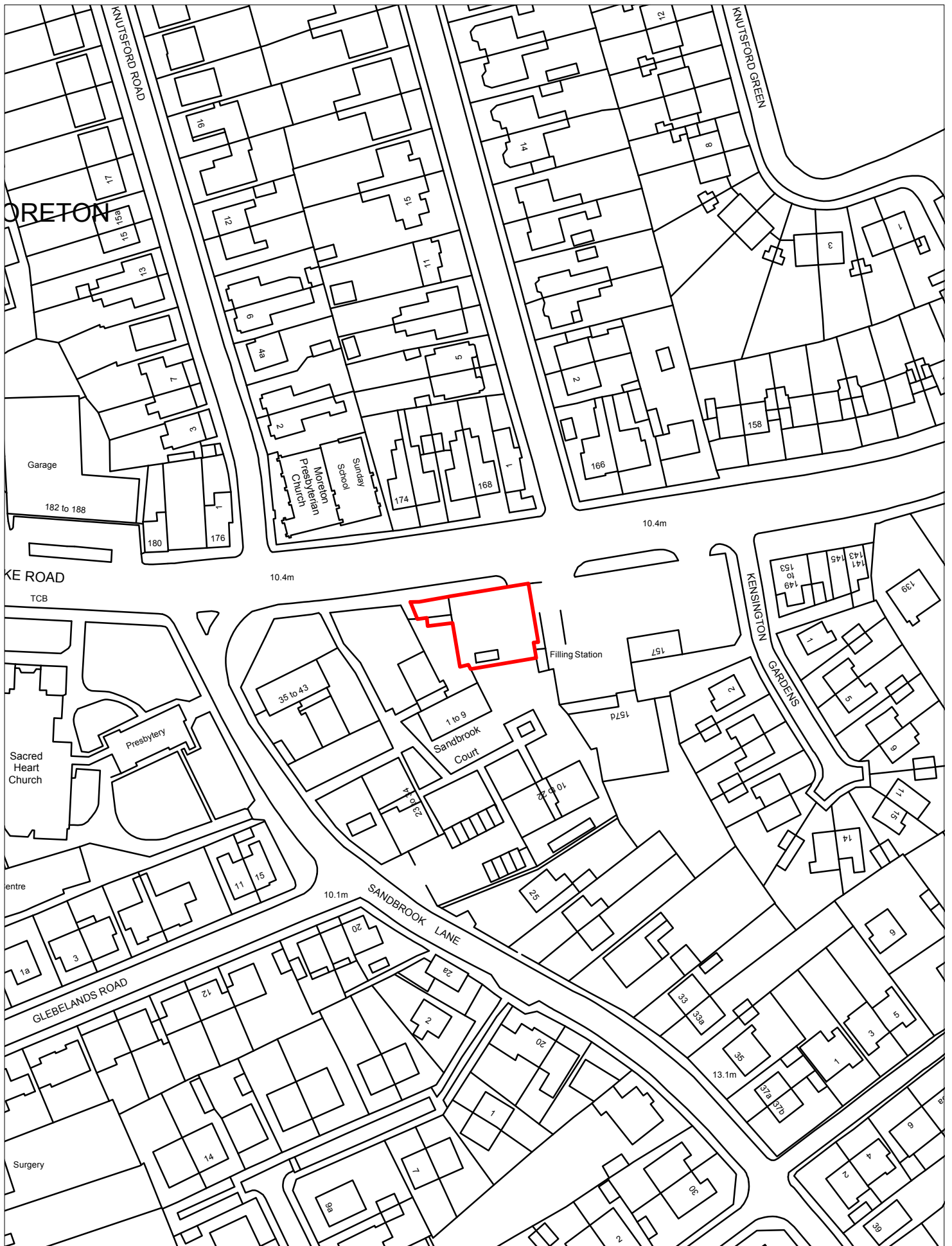




1146-Land Adjacent 58, Bermuda Road ,Moreton-Moreton West and Saughall Massie

© Crown copyright and database rights 2016 Ordnance Survey 100019803

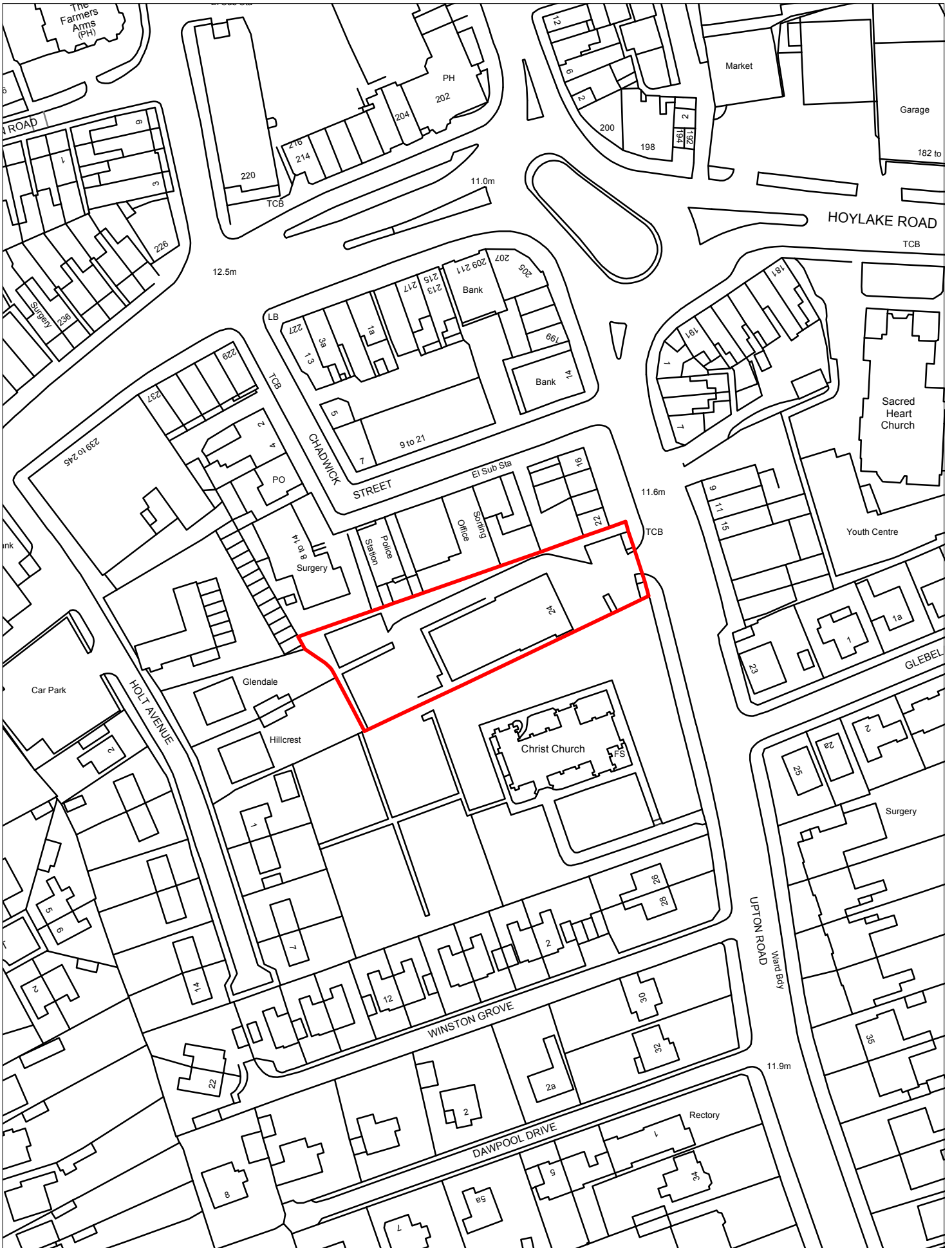
Scale 1:1250



1147-Land Adjacent Sandbrook Court, Hoylake Road, Moreton-Leasowe and Moreton East

© Crown copyright and database rights 2016 Ordnance Survey 100019803

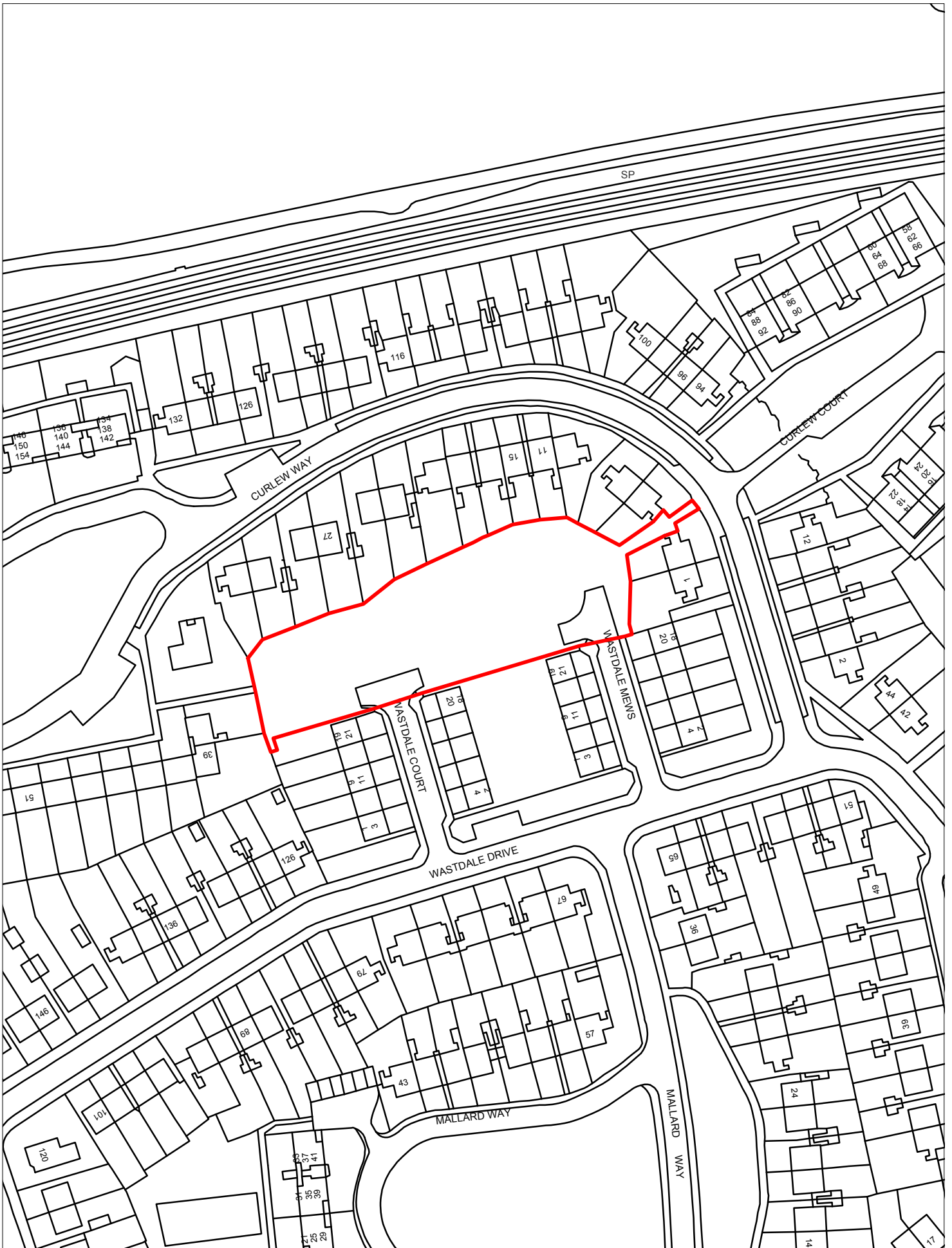
Scale 1:1250



1148-Christ Church Centre, 24,Upton Road, Moreton-Moreton West and Saughall Massie

© Crown copyright and database rights 2016 Ordnance Survey 100019803

Scale 1:1250



1149-Land at Wastdale Mews, Moreton-Moreton West and Saughall Massie

© Crown copyright and database rights 2016 Ordnance Survey 100019803

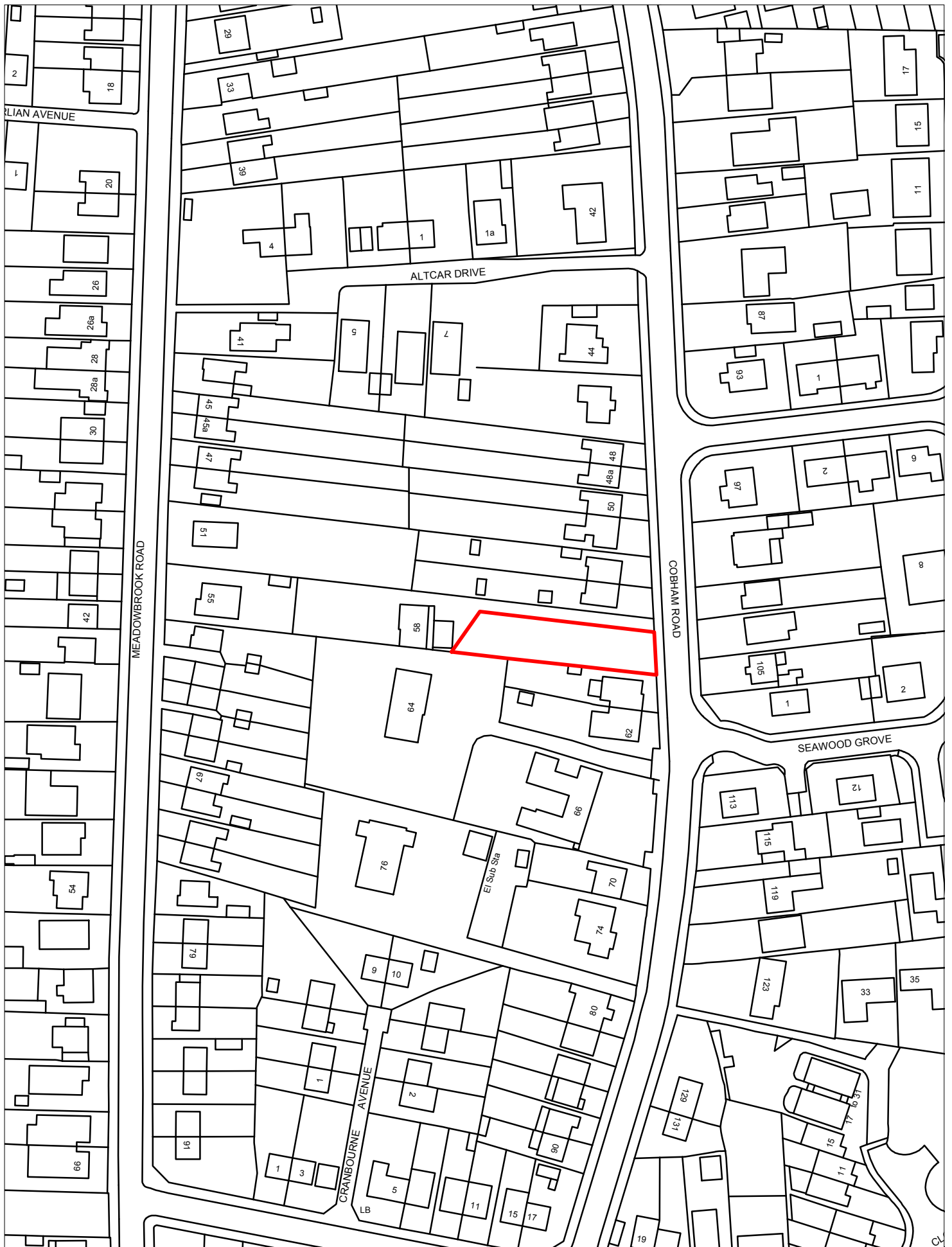
Scale 1:1250



1150-Land Adjacent 76, Gramplan Way, Moreton-Leasowe and Moreton East

© Crown copyright and database rights 2016 Ordnance Survey 100019803

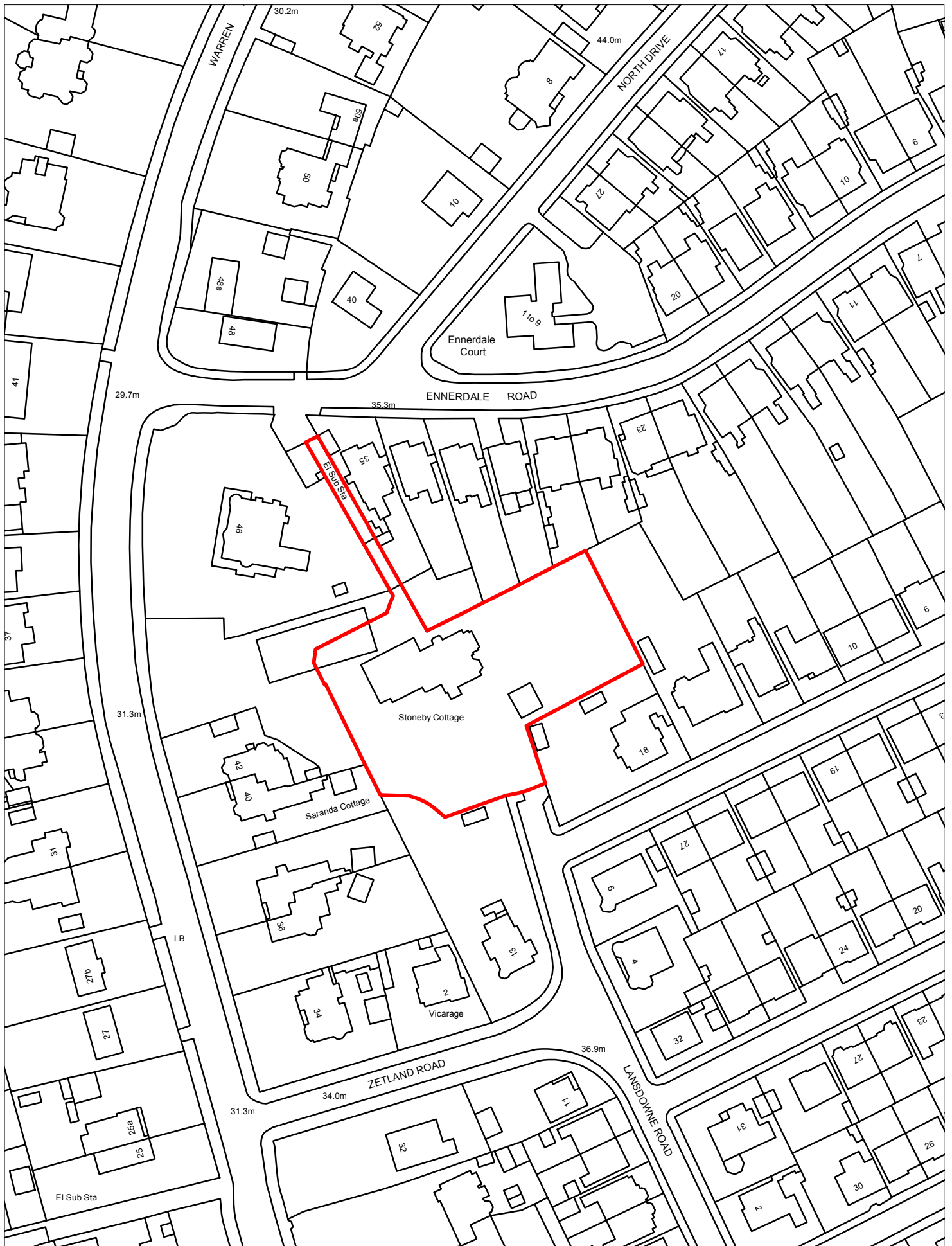
Scale 1:1250



1151-Land East of 60, Cobham Road, Moreton-Moreton West and Saughall Massie

© Crown copyright and database rights 2016 Ordnance Survey 100019803

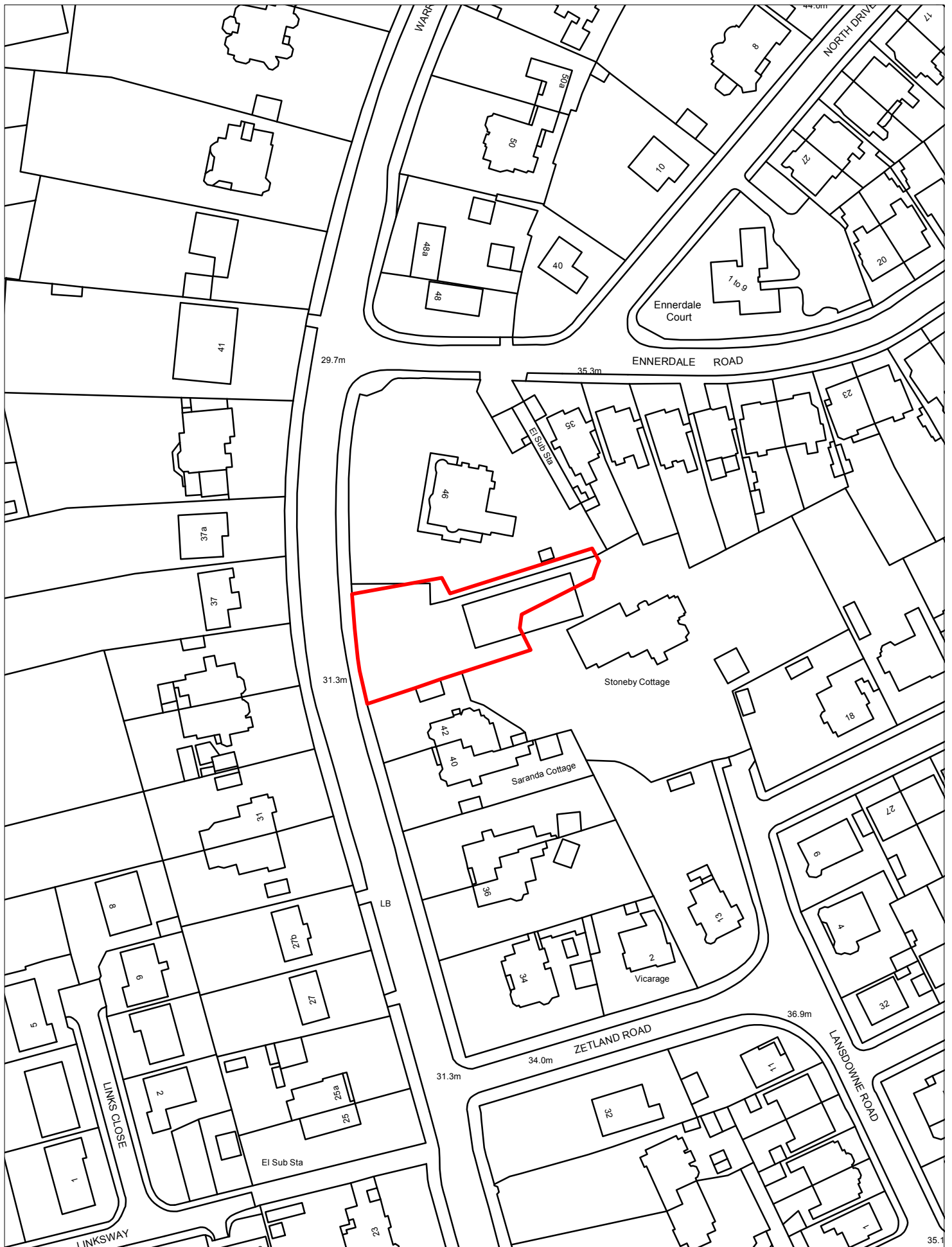
Scale 1:1250



1153-Land at Stoneby Cottage, Ennerdale Road,Wallasey-Wallasey

© Crown copyright and database rights 2016 Ordnance Survey 100019803

Scale 1:1250

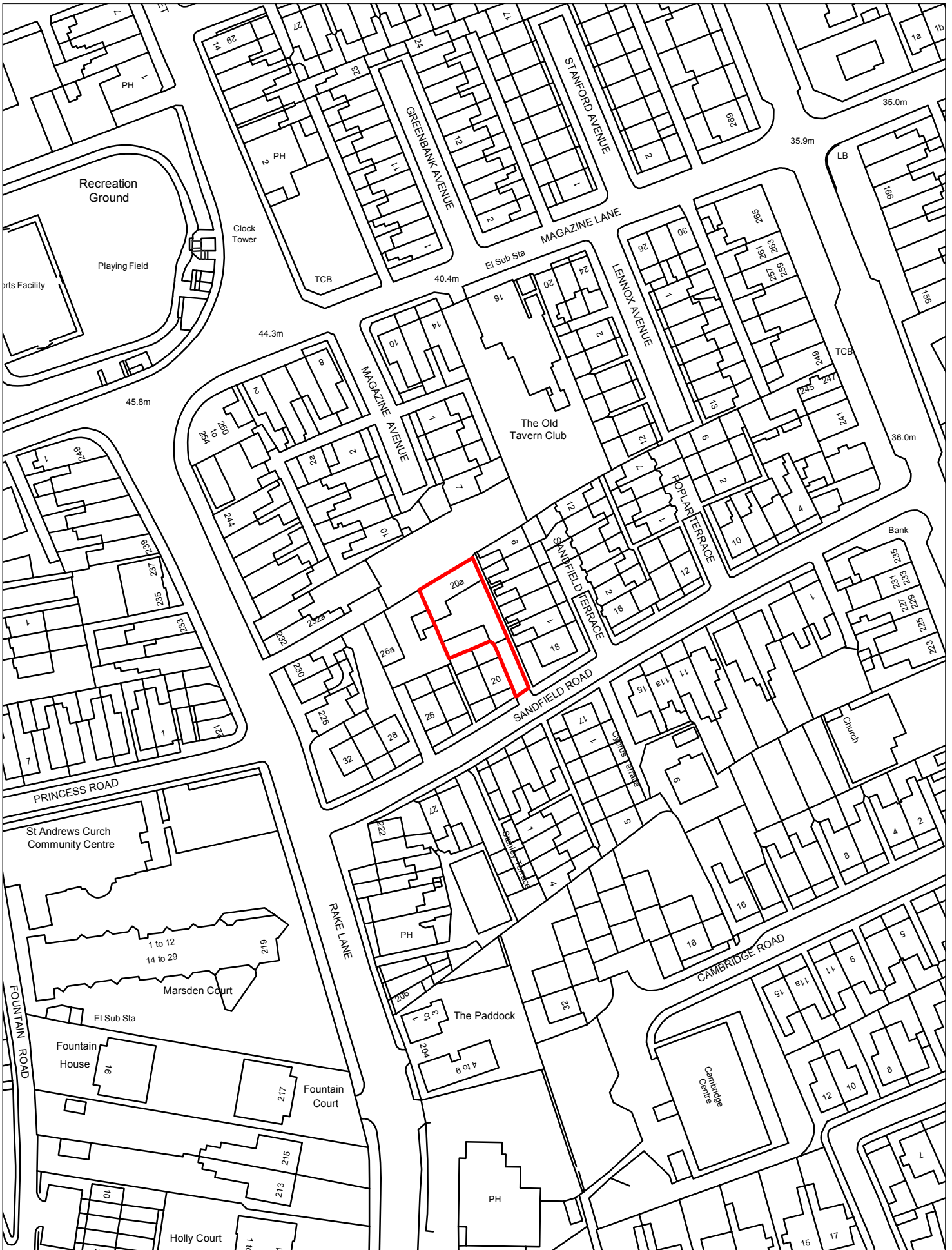


1154-Land Adjacent 46, Warren Drive, Wallasey-Wallasey

© Crown copyright and database rights 2016 Ordnance Survey 100019803

Scale 1:1250

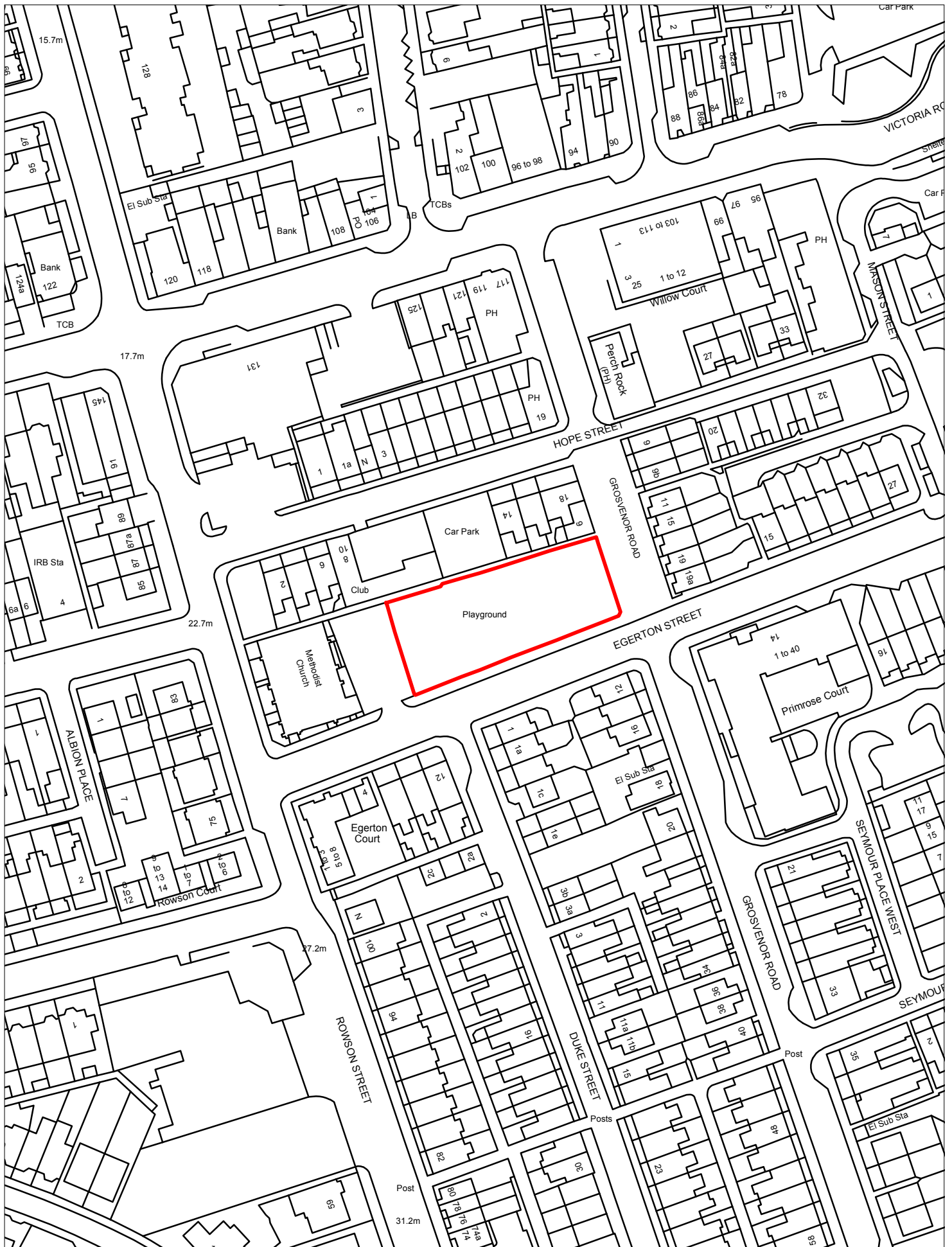




1156-20a, Sandfield Road, New Brighton-New Brighton

© Crown copyright and database rights 2016 Ordnance Survey 100019803

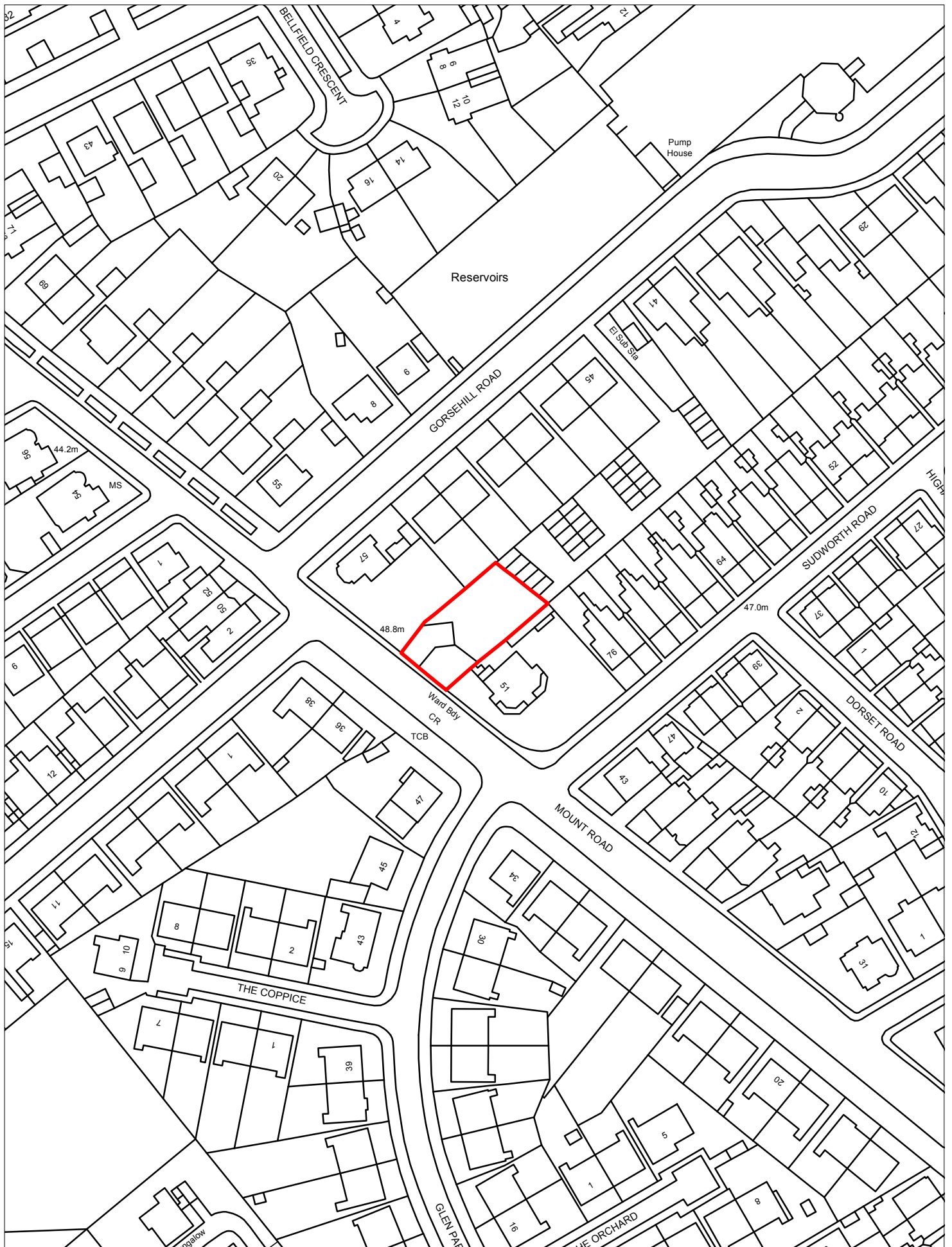
Scale 1:1250



1171-Playground, Egerton Street ,New Brighton-New Brighton

© Crown copyright and database rights 2016 Ordnance Survey 100019803

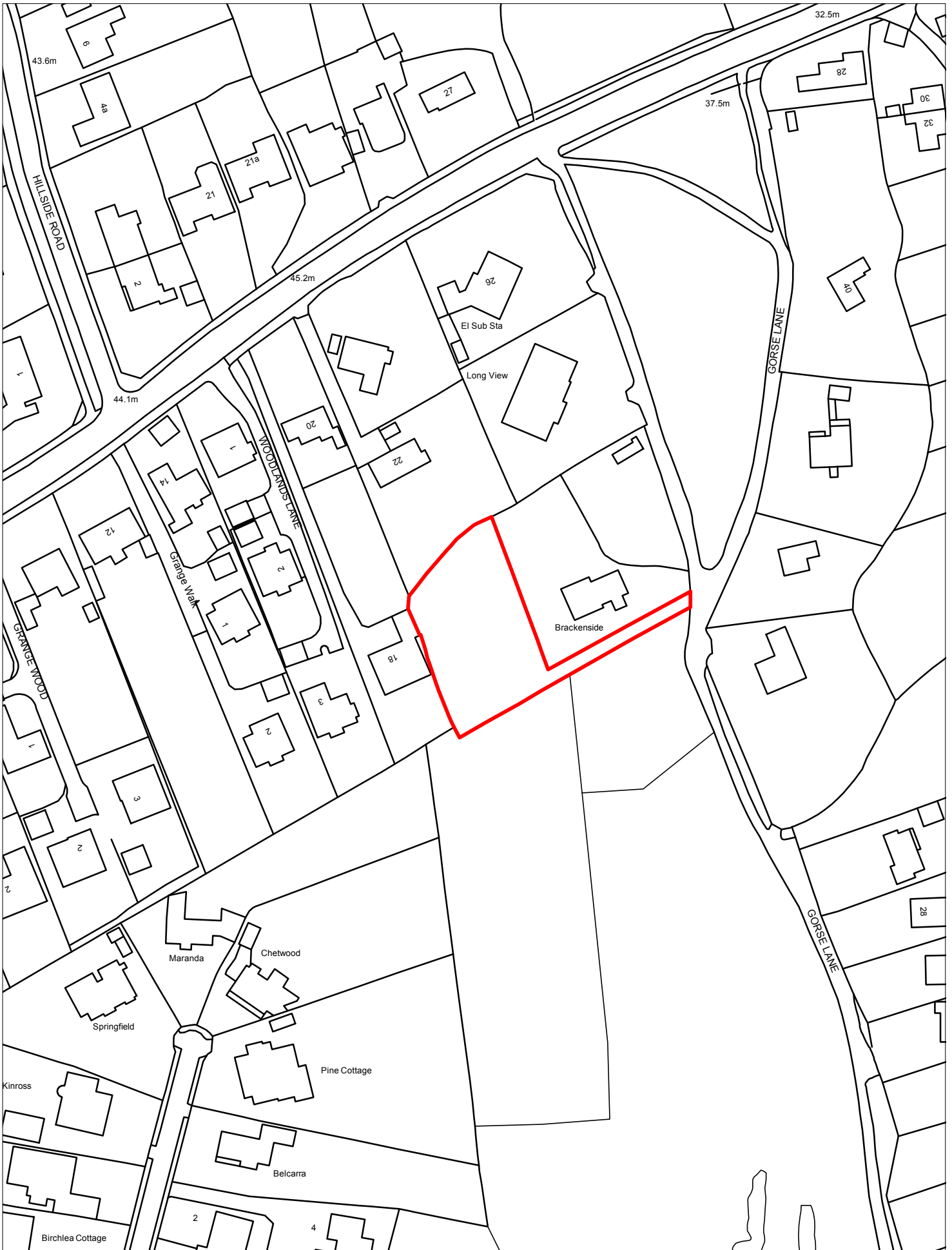
Scale 1:1250



1172-Land Adjacent 51, Mount Road, New Brighton-New Brighton

© Crown copyright and database rights 2016 Ordnance Survey 100019803

Scale 1:1250



1181-Land to Rear of Brackenside, Gorse Lane, Newton-West Kirby and Thurstaston

© Crown copyright and database rights 2016 Ordnance Survey 100019803

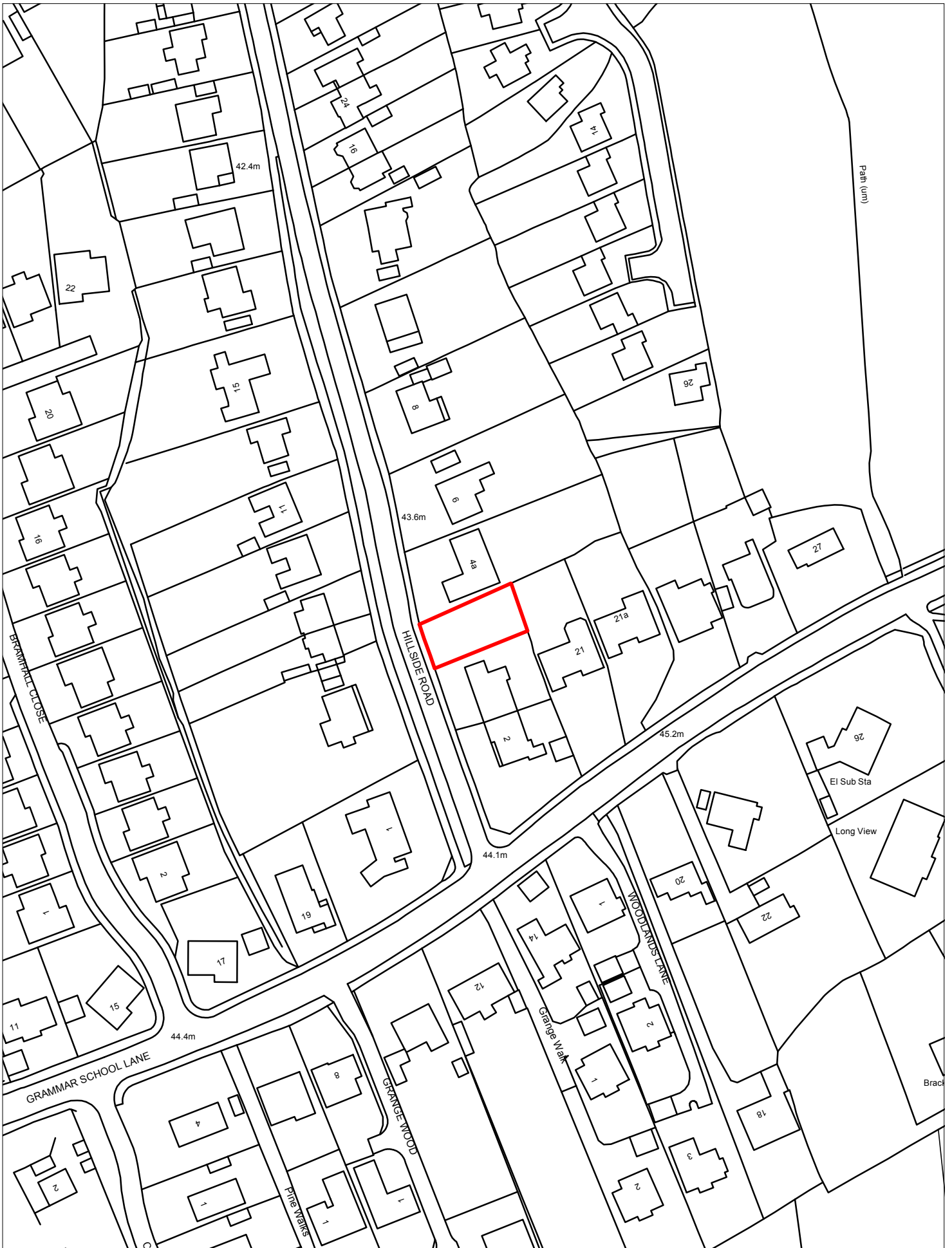
Scale 1:1250



1182-Land to Rear 94, Newton Cross Lane, Newton-West Kirby and Thurstaston

© Crown copyright and database rights 2016 Ordnance Survey 100019803

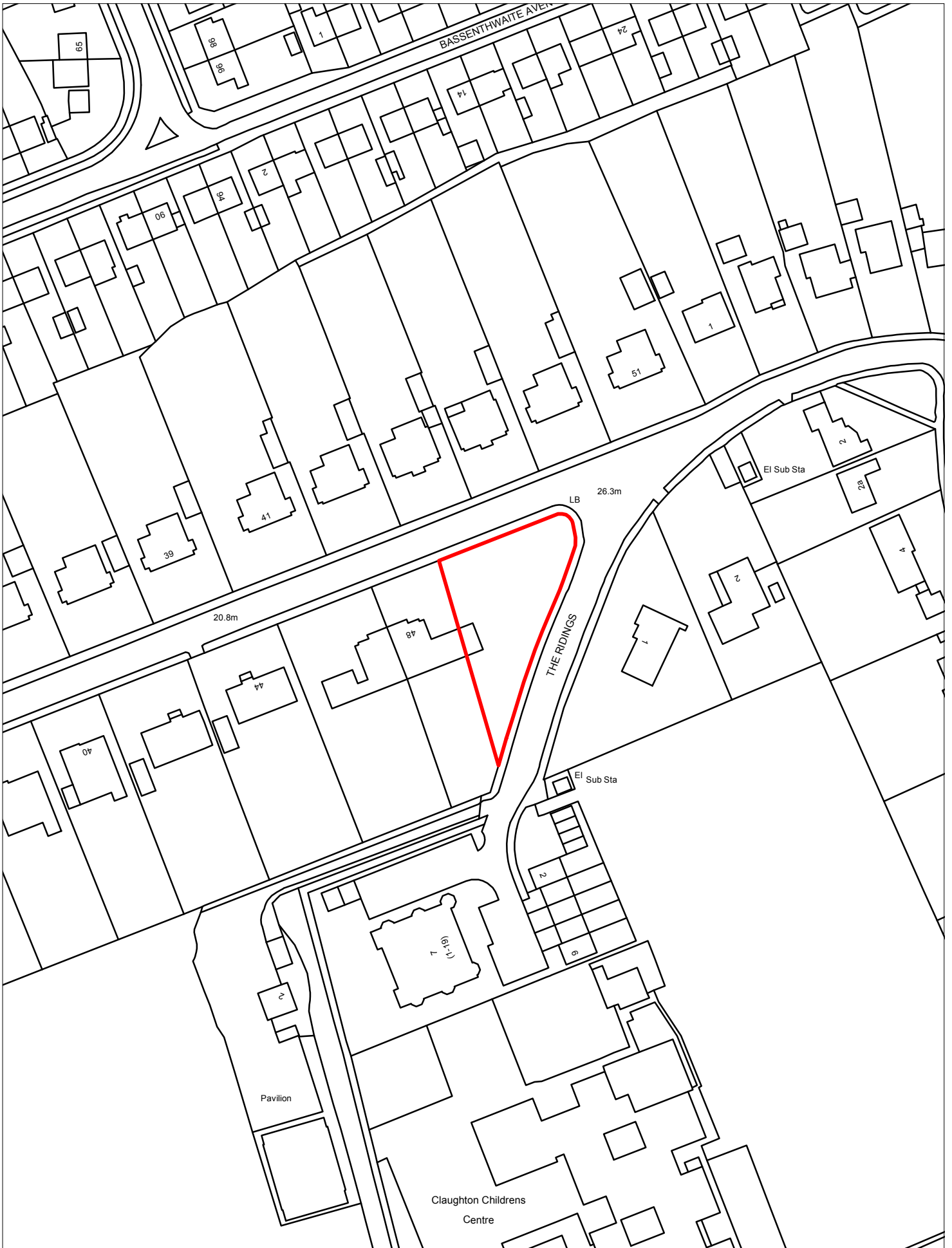
Scale 1:1250



1183-Land Adjacent 4, Hillside Road, Newton-West Kirby and Thurstaston

© Crown copyright and database rights 2016 Ordnance Survey 100019803

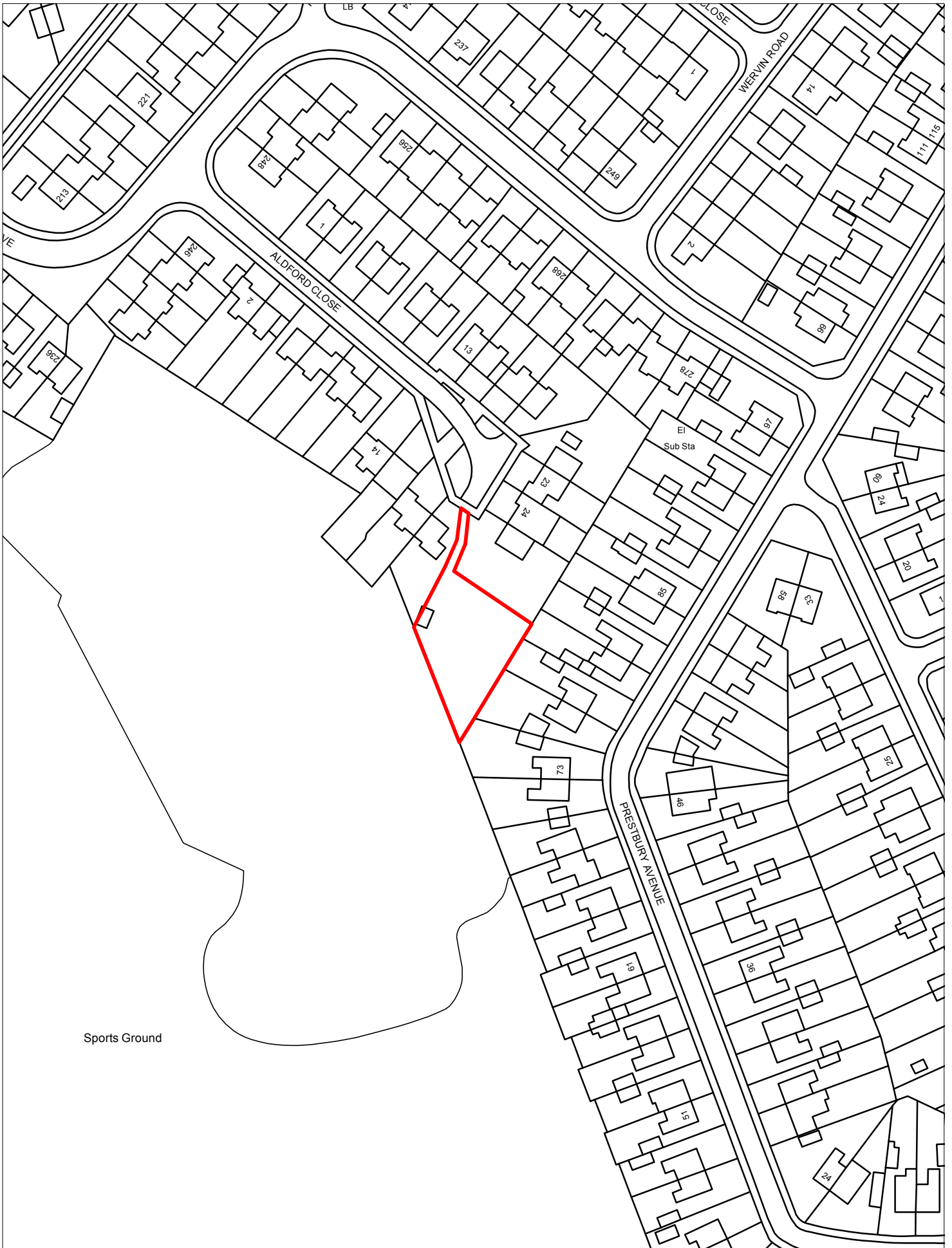
Scale 1:1250



1184-Land Adjacent 48, Beryl Road, Claughton-Claughton

© Crown copyright and database rights 2016 Ordnance Survey 100019803

Scale 1:1250

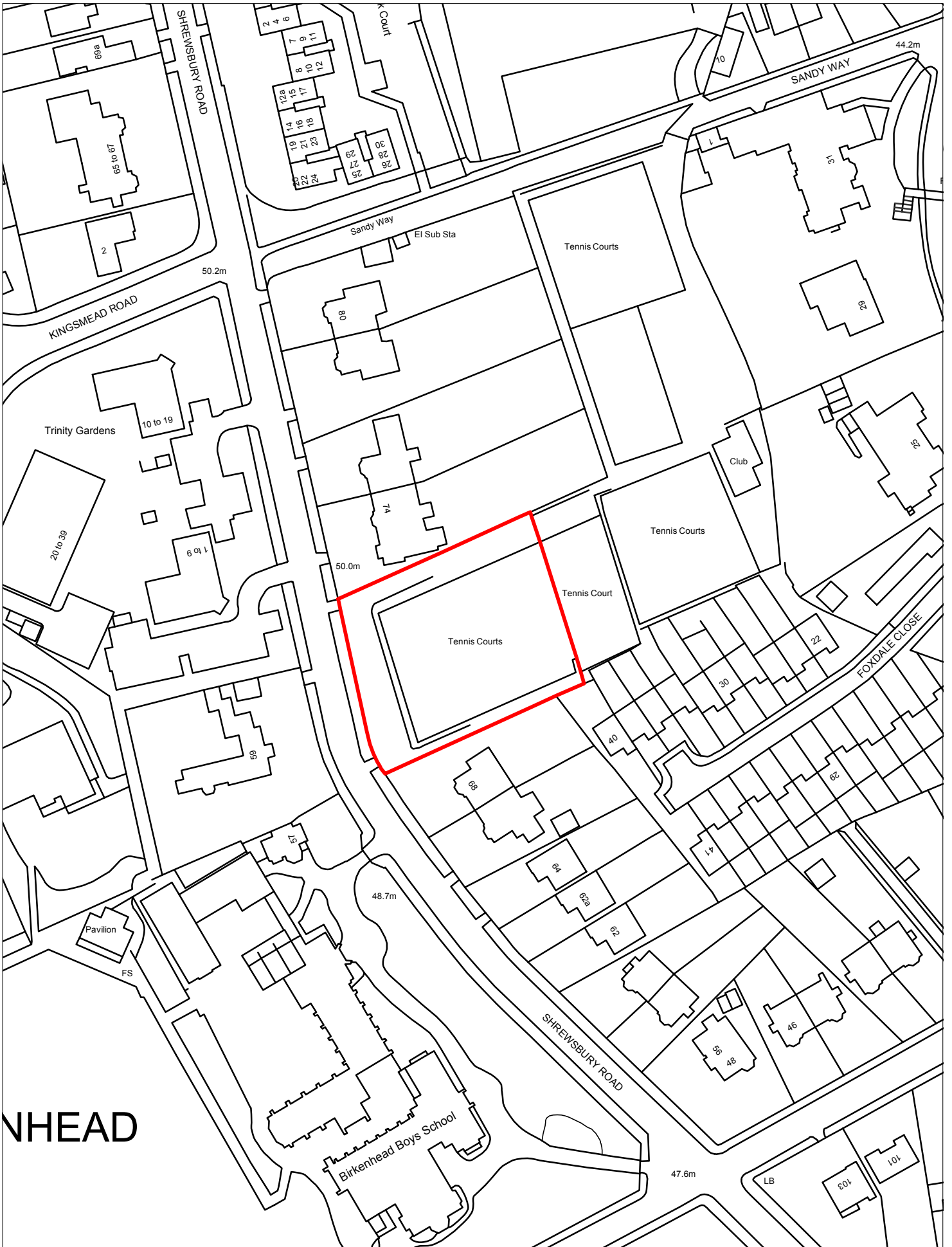


1187-Land Adjacent 20, Aldford Close, Oxton-Oxton

© Crown copyright and database rights 2016 Ordnance Survey 100019803

Scale 1:1250



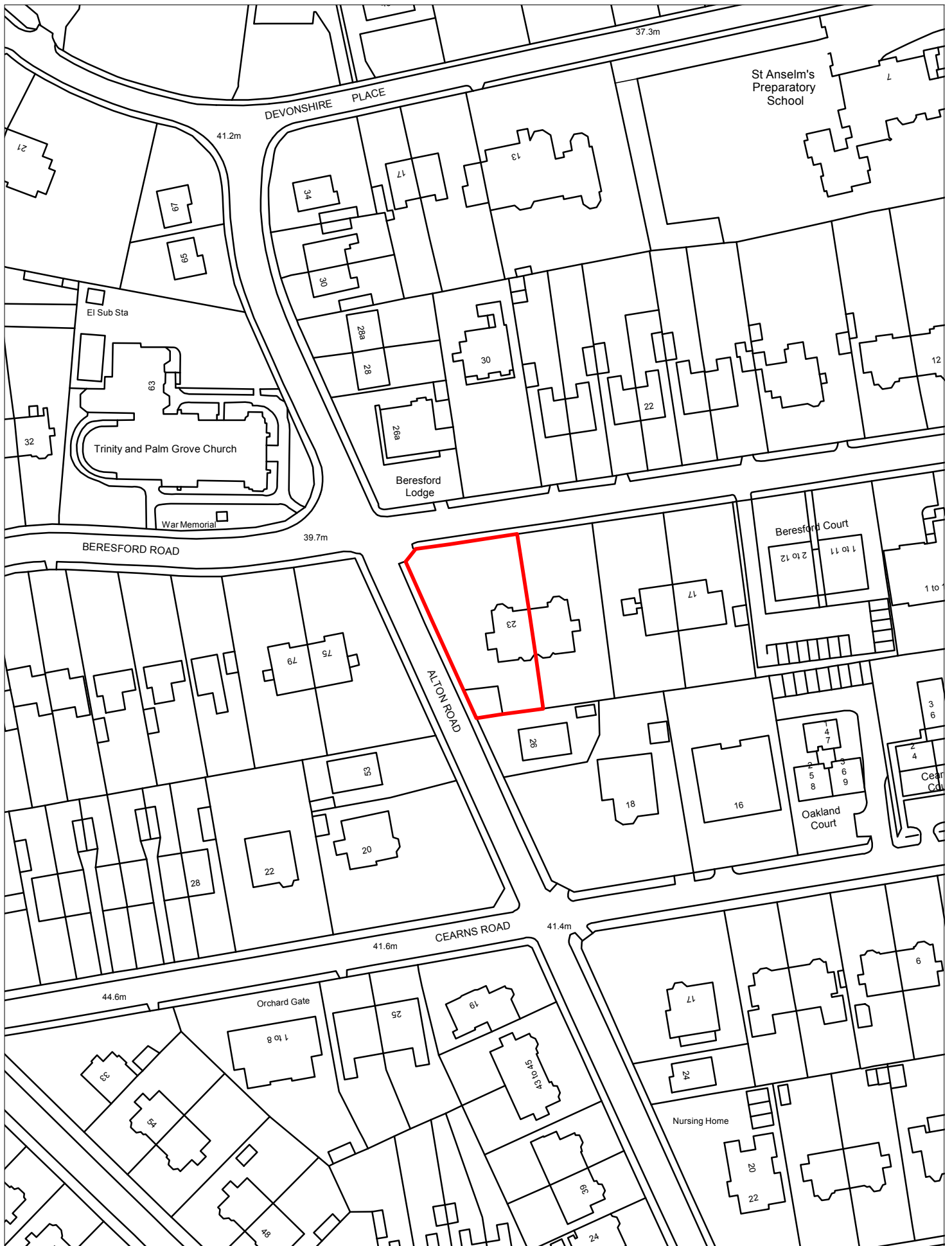


**NHEAD**

1189-Tennis Courts, Shrewsbury Road, Oxton-Oxton

© Crown copyright and database rights 2016 Ordnance Survey 100019803

Scale 1:1250



1191-23, Beresford Road, Oxtou-Oxtou

© Crown copyright and database rights 2016 Ordnance Survey 100019803

Scale 1:1250