

Wirral Waters and Supporting Road Infrastructure - Feasibility Study

Preferred Options Scheme Drawings

October 2018



Mott MacDonald
Ground floor
Royal Liver Building
Pier Head
Liverpool L3 1JH
United Kingdom

T +44 (0)151 482 9910
F +44 (0)151 236 2985
mottmac.com

Wirral Council

Wirral Waters and Supporting Road Infrastructure - Feasibility Study

Preferred Options Scheme Drawings

October 2018

Issue and Revision Record

Revision	Date	Originator	Checker	Approver	Description
A	Oct 2018	MD	DC	CH	Draft 1
B	Jan 2020	MD	DC	CH	Final Issue

Document reference: 392148 | 4 | A

Information class: Standard

This document is issued for the party which commissioned it and for specific purposes connected with the above-captioned project only. It should not be relied upon by any other party or used for any other purpose.

We accept no responsibility for the consequences of this document being relied upon by any other party, or being used for any other purpose, or containing any error or omission which is due to an error or omission in data supplied to us by other parties.

This document contains confidential information and proprietary intellectual property. It should not be shown to other parties without consent from us and from the party which commissioned it.

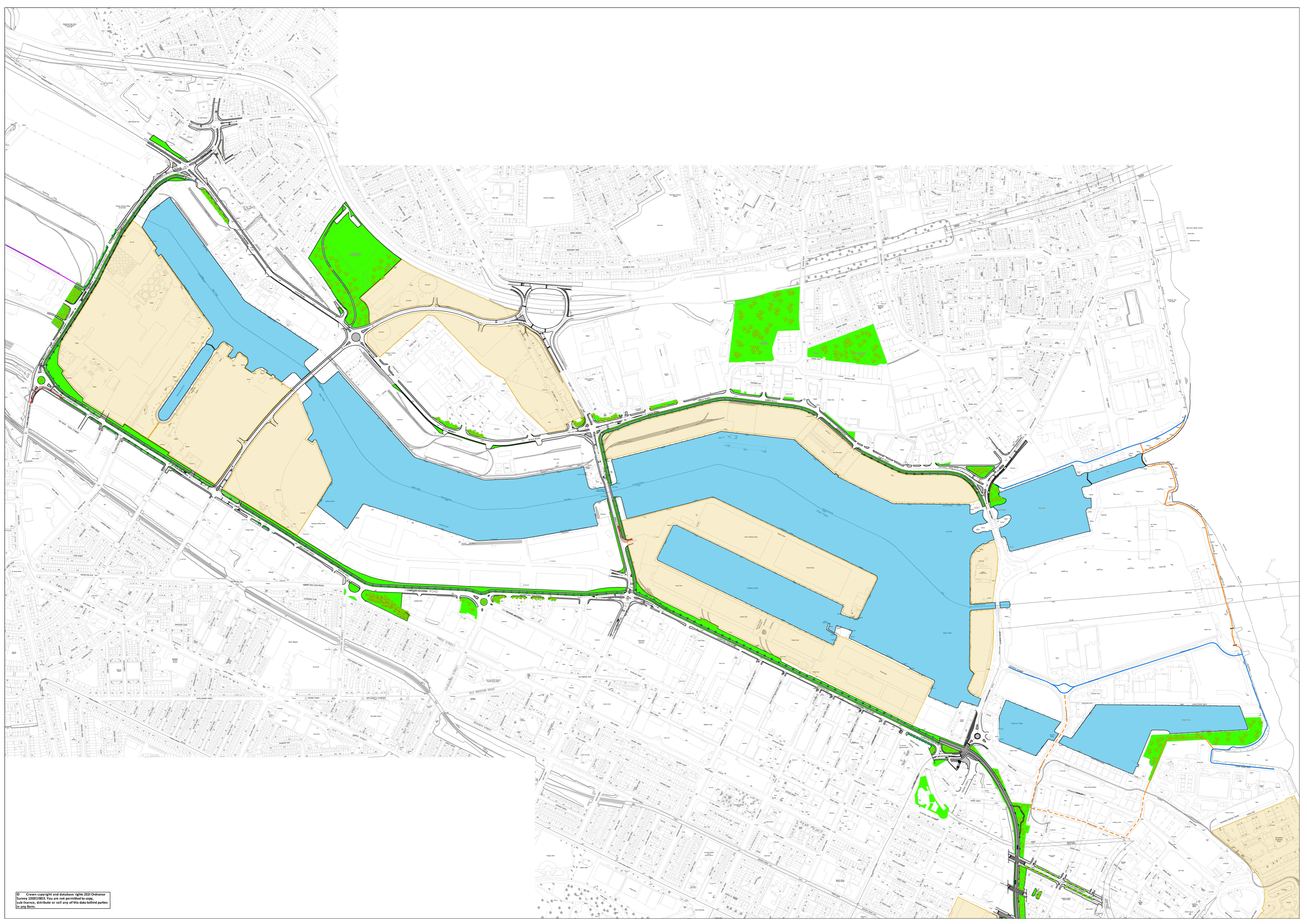
Contents

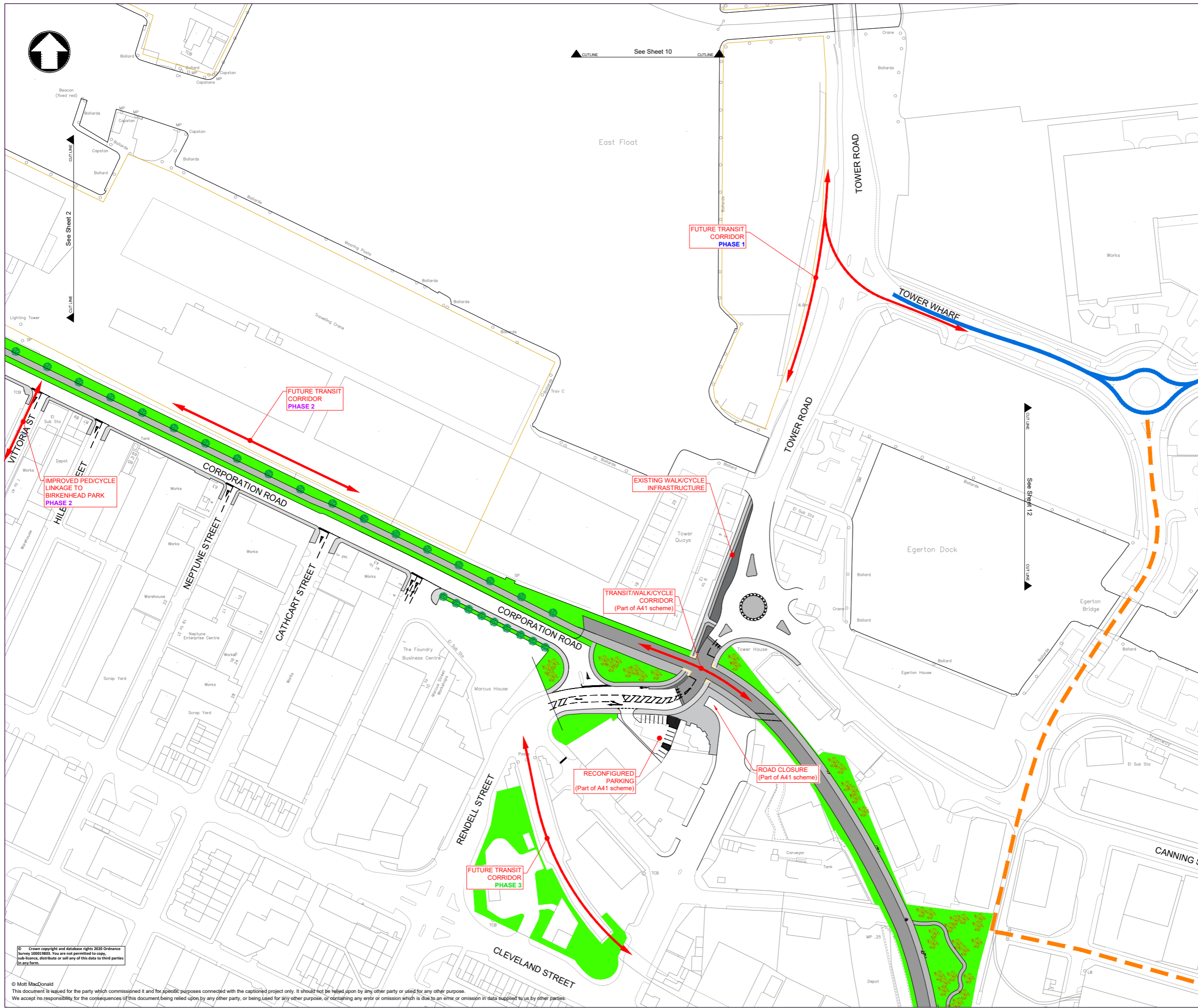
1	Introduction	1
---	--------------	---

1 Introduction

This document provides the scheme drawings associated with the Wirral Waters and Supporting Infrastructure Feasibility Study. These drawings should be referenced to the accompanying Preferred Options report.

A general layout drawing is also provided to give an overview of the schemes and study area.





See Sheet 10

See Sheet 2

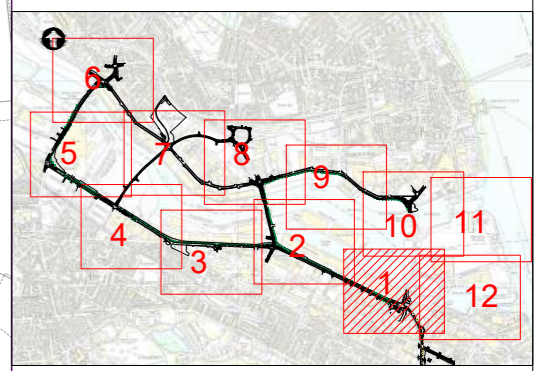
See Sheet 12

Notes

Key

- Existing cycle/pedestrian route (Wirral Circular Trail)
- - - Advisory cycle/pedestrian route
- Green space
- Dockland waters
- Re-development zones

Key to symbols



Location Plan

Reference drawings

Rev	Date	Drawn	Description	Ch'k'd	App'd
M		M	Ground floor Royal Liver Building Liverpool L3 1JH United Kingdom T +44 (0)151 482 9910 F +44 (0)151 236 2985 W mottmac.com		

Client

WIRRAL COUNCIL

Title

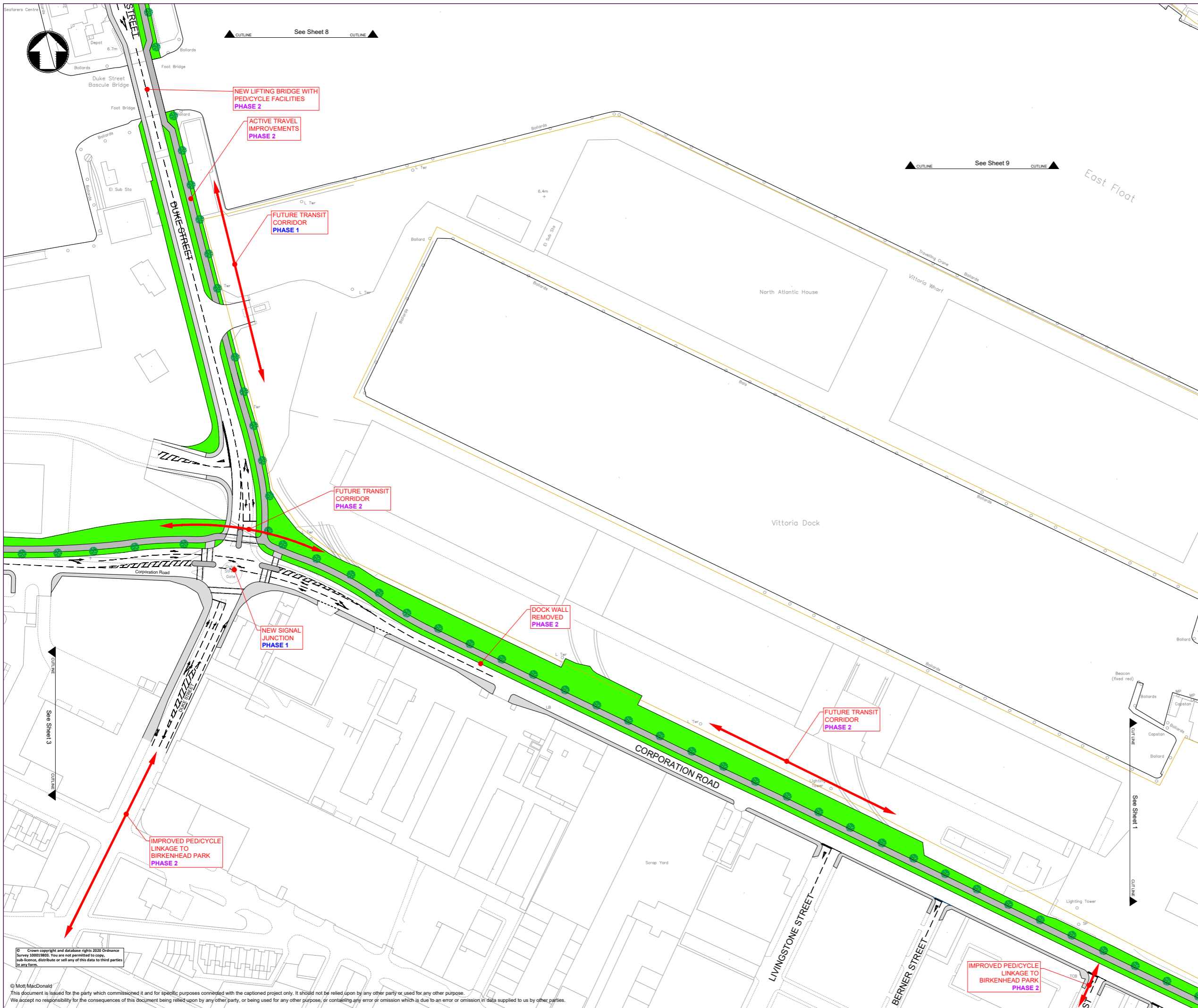
**WIRRAL WATERS
SCHEME CONCEPTS**

SHEET 1 OF 12

Designed	MS DAVIES	Eng check	
Drawn	MS DAVIES	Coordination	
Dwg check	D CROCKETT	Approved	D DRURY
Scale at A1	Status	Rev	Security
1:1000	PRE	P1	STD
Drawing Number			
392767-MMD-00-XX-DR-C-0001			

© Crown copyright and database rights 2020 Ordnance Survey 100013803. You are not permitted to copy, sub-licence, distribute or sell any of this data to third parties in any form.

© Mott MacDonald
This document is issued for the party which commissioned it and for specific purposes connected with the captioned project only. It should not be relied upon by any other party or used for any other purpose. We accept no responsibility for the consequences of this document being relied upon by any other party, or being used for any other purpose, or containing any error or omission which is due to an error or omission in data supplied to us by other parties.

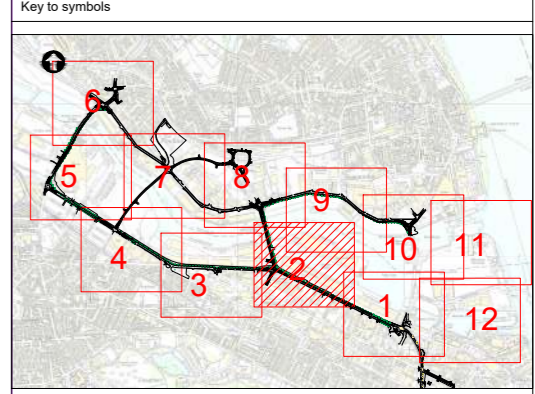


Notes

Key

- Green space
- Dockland waters
- Re-development zones

Key to symbols



Location Plan

Reference drawings

Rev	Date	Drawn	Description	Ch'k'd	App'd

Client

WIRRAL COUNCIL

Title

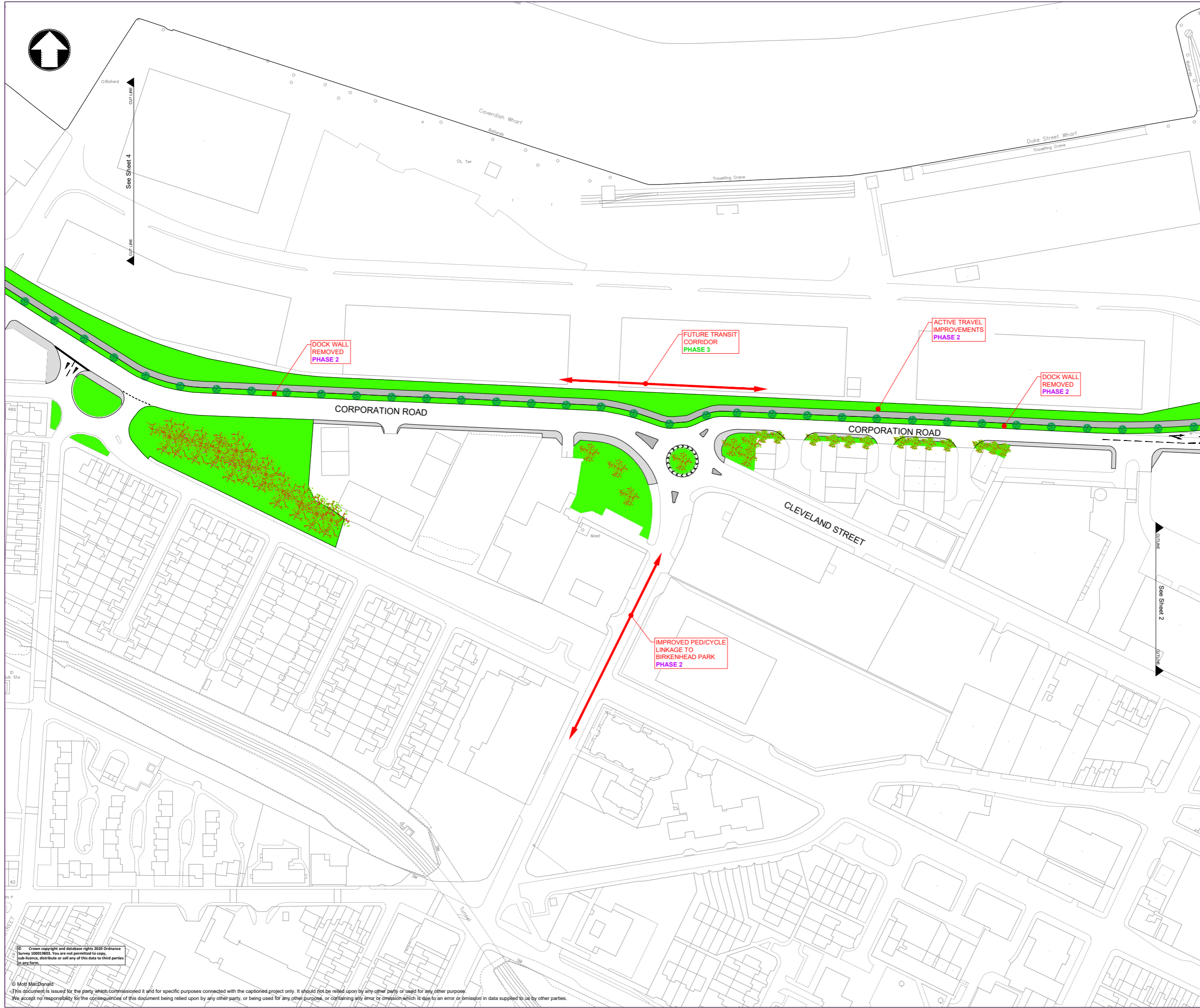
**WIRRAL WATERS
SCHEME CONCEPTS**

SHEET 2 OF 12

Designed	MS DAVIES	Eng check	
Drawn	MS DAVIES	Coordination	
Dwg check	D CROCKETT	Approved	D DRURY
Scale at A1	Status	Rev	Security
1:1000	PRE	P1	STD
Drawing Number			
392767-MMD-00-XX-DR-C-0002			

© Crown copyright and database rights 2020 Ordnance Survey 100013803. You are not permitted to copy, sub-licence, distribute or sell any of this data to third parties in any form.

© Mott MacDonald
This document is issued for the party which commissioned it and for specific purposes connected with the captioned project only. It should not be relied upon by any other party or used for any other purpose. We accept no responsibility for the consequences of this document being relied upon by any other party, or being used for any other purpose, or containing any error or omission which is due to an error or omission in data supplied to us by other parties.

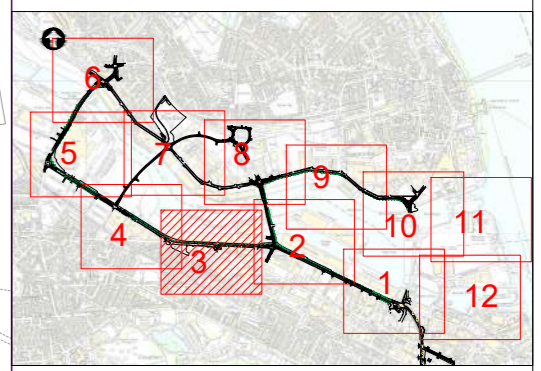


Notes

Key

- Green space
- Dockland waters
- Re-development zones

Key to symbols



Location Plan

Reference drawings

Rev	Date	Drawn	Description	Ch'k'd	App'd

Client

WIRRAL COUNCIL

Title

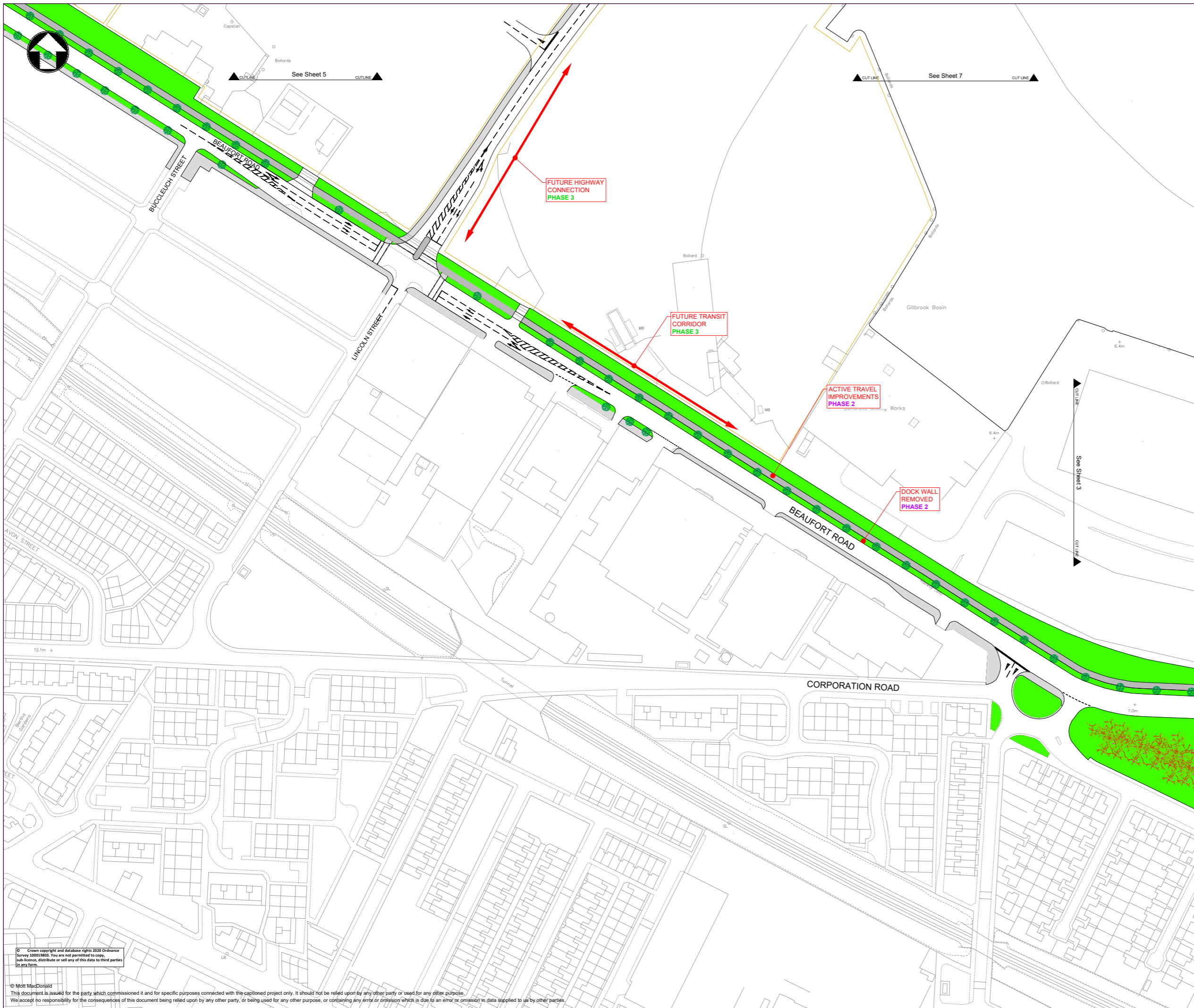
**WIRRAL WATERS
SCHEME CONCEPTS**

SHEET 3 OF 12

Designed	MS DAVIES	Eng check	
Drawn	MS DAVIES	Coordination	
Dwg check	D CROCKETT	Approved	D DRURY
Scale at A1	Status	Rev	Security
1:1000	PRE	P1	STD
Drawing Number			
392767-MMD-00-XX-DR-C-0003			

© Crown copyright and database rights 2020 Ordnance Survey 100019023. You are not permitted to copy, sub-licence, distribute or sell any of this data to third parties in any form.

© Mott MacDonald
This document is issued for the party which commissioned it and for specific purposes connected with the captioned project only. It should not be relied upon by any other party or used for any other purpose.
We accept no responsibility for the consequences of this document being relied upon by any other party, or being used for any other purpose, or containing any error or omission which is due to an error or omission in data supplied to us by other parties.

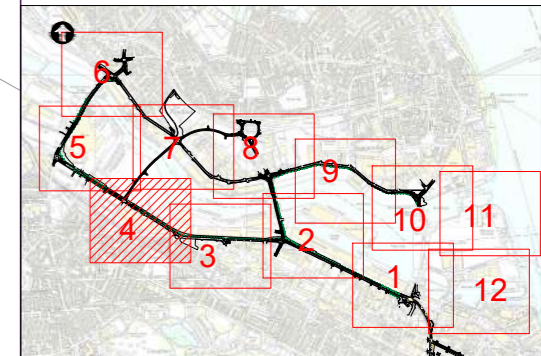


Notes

Key

- Green space
- Dockland waters
- Re-development zones

Key to symbols



Location Plan

Reference drawings

Rev	Date	Drawn	Description	Ch'k'd	App'd

MOTT MACDONALD

Ground floor
Royal Liver Building
Liverpool
L3 1JH
United Kingdom
T +44 (0)151 482 9910
F +44 (0)151 236 2985
W mottmac.com

Client

WIRRAL COUNCIL

Title

WIRRAL WATERS SCHEME CONCEPTS

SHEET 4 OF 12

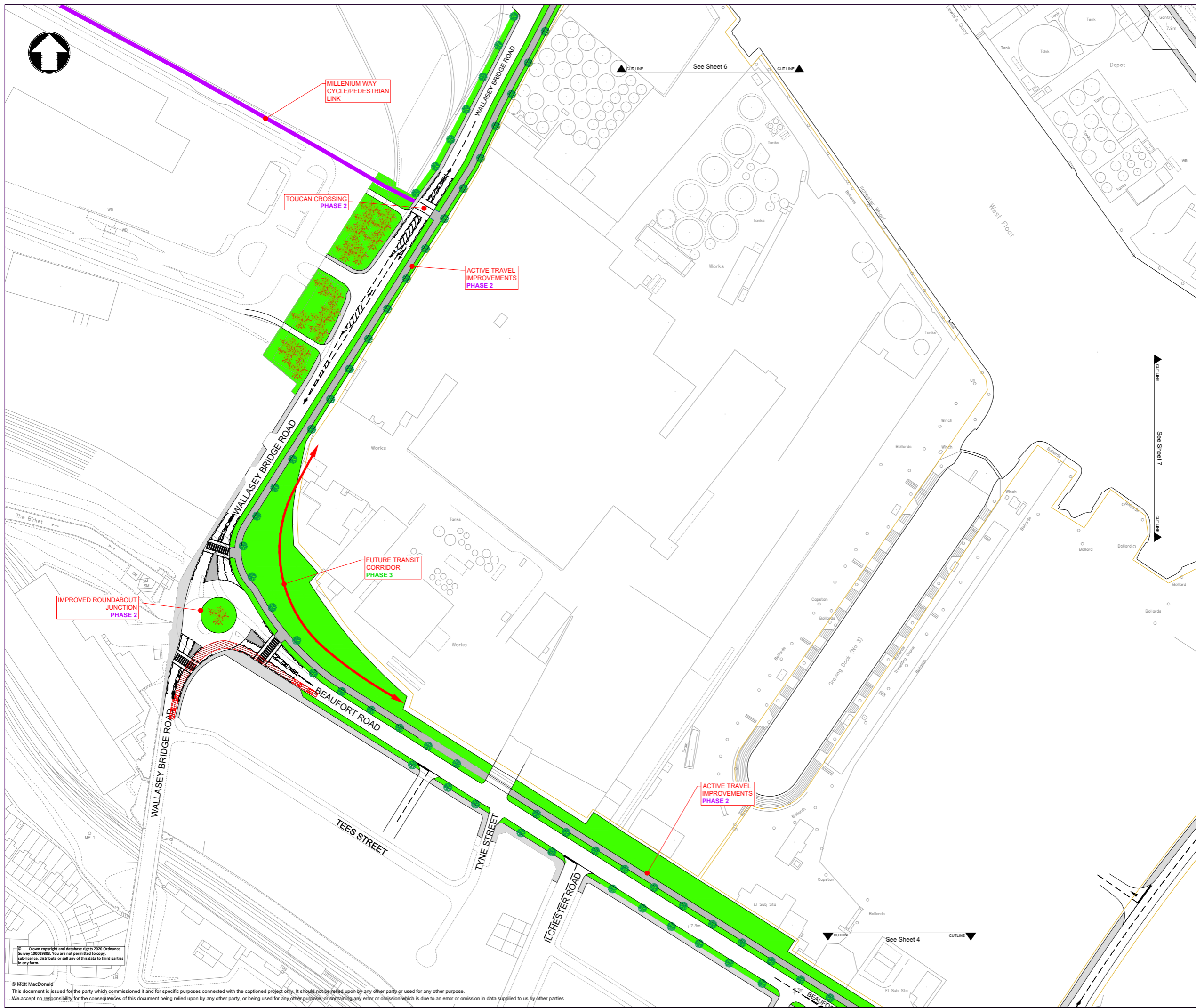
Designed	MS DAVIES	Eng check	
Drawn	MS DAVIES	Coordination	
Dwg check	D CROCKETT	Approved	D DRURY
Scale at A1	Status	Rev	Security
1:1000	PRE	P1	STD

Drawing Number

392767-MMD-00-XX-DR-C-0004

© Crown copyright and database rights 2020 Ordnance Survey 100019023. You are not permitted to copy, sub-licence, distribute or sell any of this data to third parties in any form.

© Mott MacDonald
This document is issued for the party which commissioned it and for specific purposes connected with the captioned project only. It should not be relied upon by any other party or used for any other purpose.
We accept no responsibility for the consequences of this document being relied upon by any other party, or being used for any other purpose, or containing any error or omission which is due to an error or omission in data supplied to us by other parties.

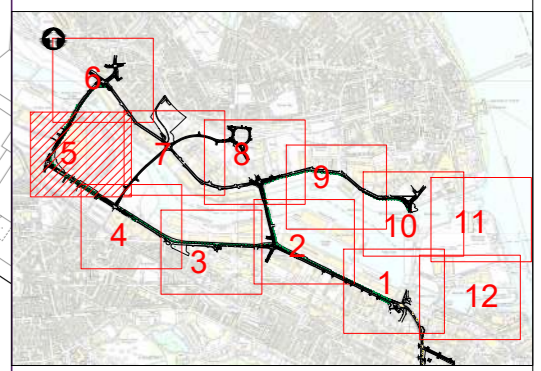


Notes

Key

- Existing cycle/pedestrian route (Millenium Way Trail)
- Green space
- Dockland waters
- Re-development zones

Key to symbols



Location Plan

Reference drawings

Rev	Date	Drawn	Description	Ch'k'd	App'd

Client

WIRRAL COUNCIL

Title

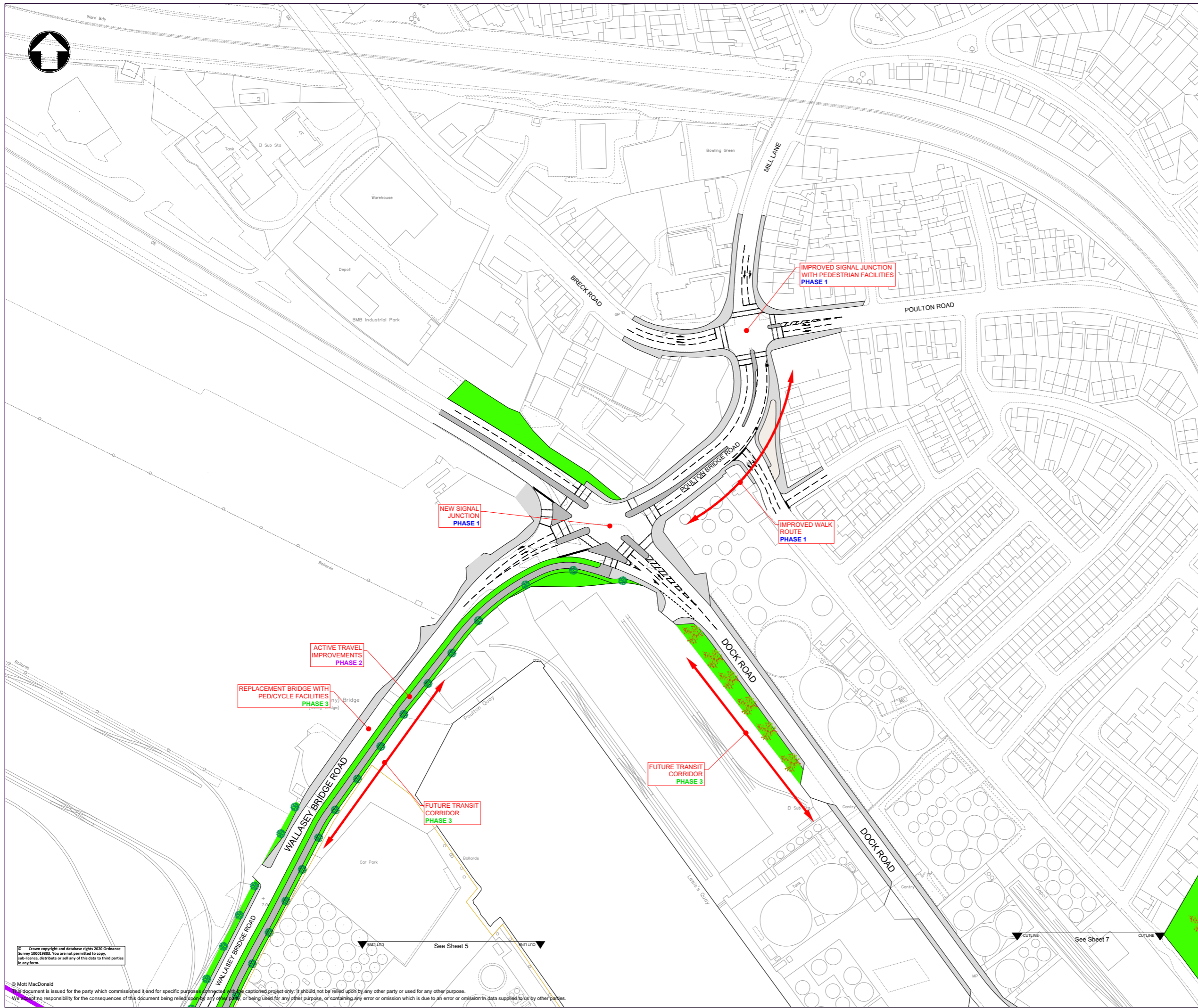
**WIRRAL WATERS
SCHEME CONCEPTS**

SHEET 5 OF 12

Designed	MS DAVIES	Eng check	
Drawn	MS DAVIES	Coordination	
Dwg check	D CROCKETT	Approved	D DRURY
Scale at A1	Status	Rev	Security
1:1000	PRE	P1	STD
Drawing Number			
392767-MMD-00-XX-DR-C-0005			

© Crown copyright and database rights 2020 Ordnance Survey 100013603. You are not permitted to copy, sub-licence, distribute or sell any of this data to third parties in any form.

© Mott MacDonald
This document is issued for the party which commissioned it and for specific purposes connected with the captioned project only. It should not be relied upon by any other party or used for any other purpose.
We accept no responsibility for the consequences of this document being relied upon by any other party, or being used for any other purpose, or containing any error or omission which is due to an error or omission in data supplied to us by other parties.

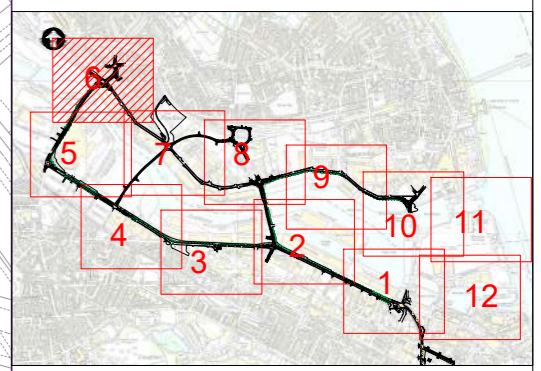


Notes

Key

- Green space
- Dockland waters
- Re-development zones

Key to symbols



Location Plan

Reference drawings

Rev	Date	Drawn	Description	Ch'k'd	App'd

Client

WIRRAL COUNCIL

Title

**WIRRAL WATERS
SCHEME CONCEPTS**

SHEET 6 OF 12

Designed	MS DAVIES	Eng check	
Drawn	MS DAVIES	Coordination	
Dwg check	D CROCKETT	Approved	D DRURY
Scale at A1	Status	Rev	Security
1:1000	PRE	P1	STD
Drawing Number			
392767-MMD-00-XX-DR-C-0006			

© Crown copyright and database rights 2020 Ordnance Survey 100013603. You are not permitted to copy, sub-licence, distribute or sell any of this data to third parties in any form.

© Mott MacDonald
This document is issued for the party which commissioned it and for specific purposes connected with the captioned project only. It should not be relied upon by any other party or used for any other purpose. We accept no responsibility for the consequences of this document being relied upon by any other party, or being used for any other purpose, or containing any error or omission which is due to an error or omission in data supplied to us by other parties.