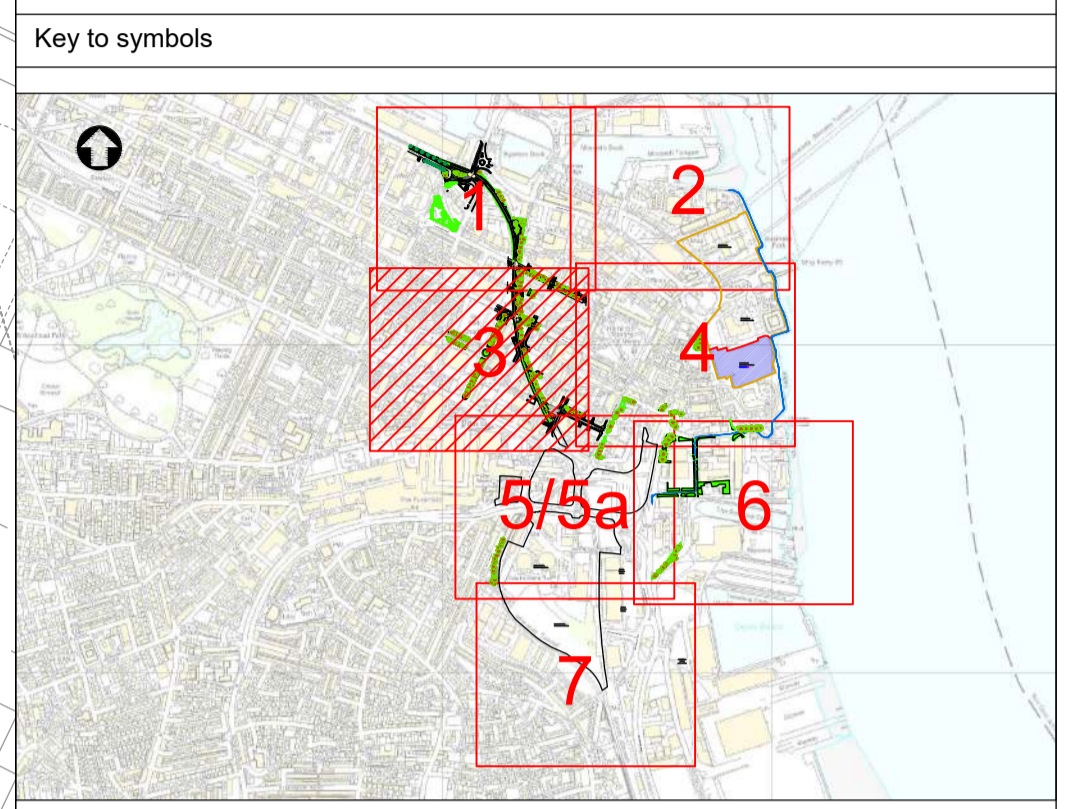


Notes



Location Plan

Reference drawings

Rev	Date	Drawn	Description	Ch'k'd	App'd
M		M	Ground floor		
MOTT		MACDONALD	Royal Liver Building Liverpool L3 1JH United Kingdom T +44 (0)151 482 9910 F +44 (0)151 236 2985 W motmac.com		

Client

**WIRRAL COUNCIL**

Title

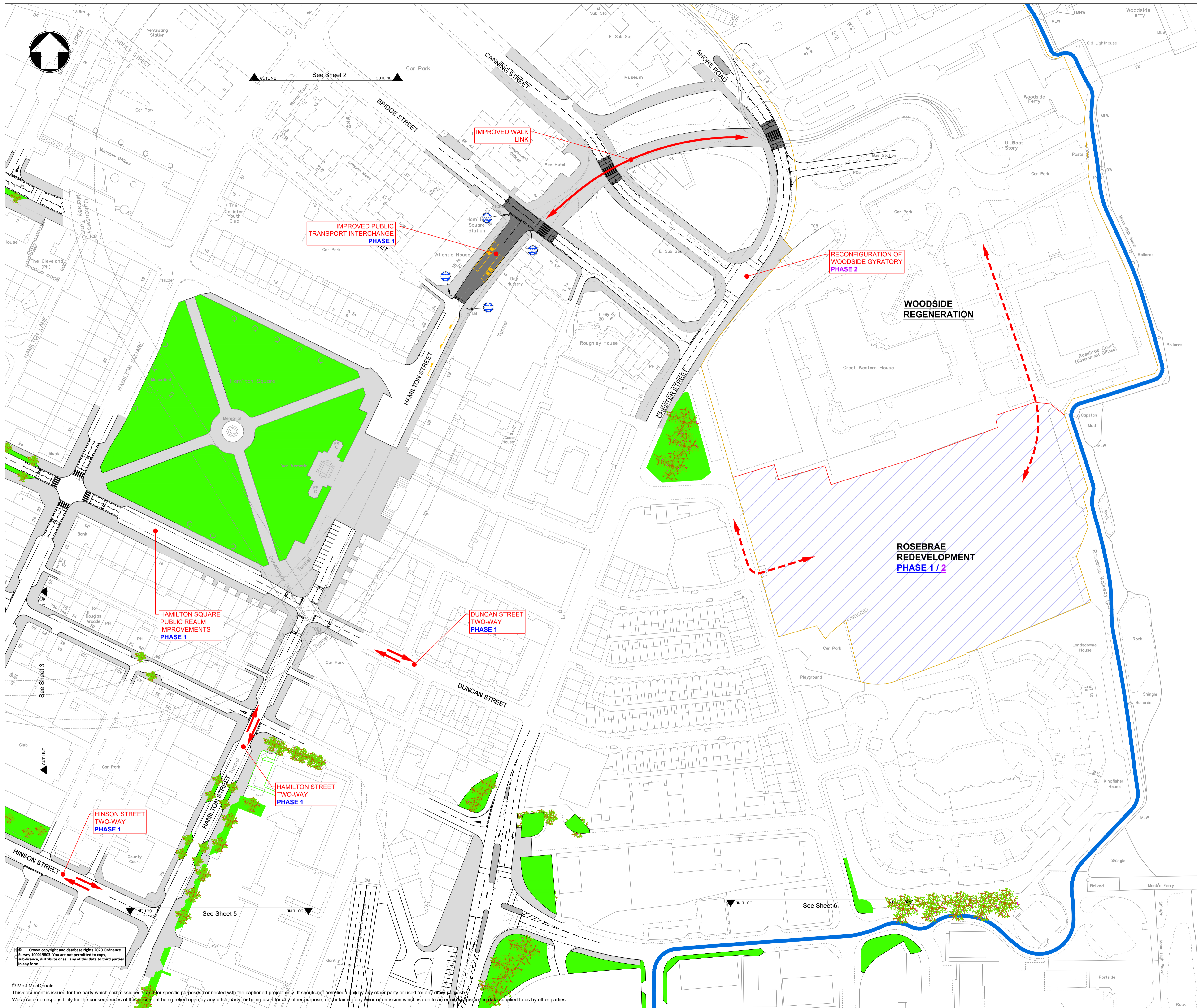
**WIRRAL A41 CORRIDOR STUDY  
SCHEME CONCEPTS**

**SHEET 3 OF 7**

Designed	MS DAVIES	Eng check	
Drawn	MS DAVIES	Coordination	
Dwg check	D CROCKETT	Approved	D DRURY
Scale at A1	1:1000	Status	PRE
Rev	P1	Security	STD
Drawing Number	392148-MMD-00-XX-DR-C-0003		

© Crown copyright and database rights 2020 Ordnance Survey 100033863. You are not permitted to copy, sub-license, distribute or sell any of this data to third parties in any form.

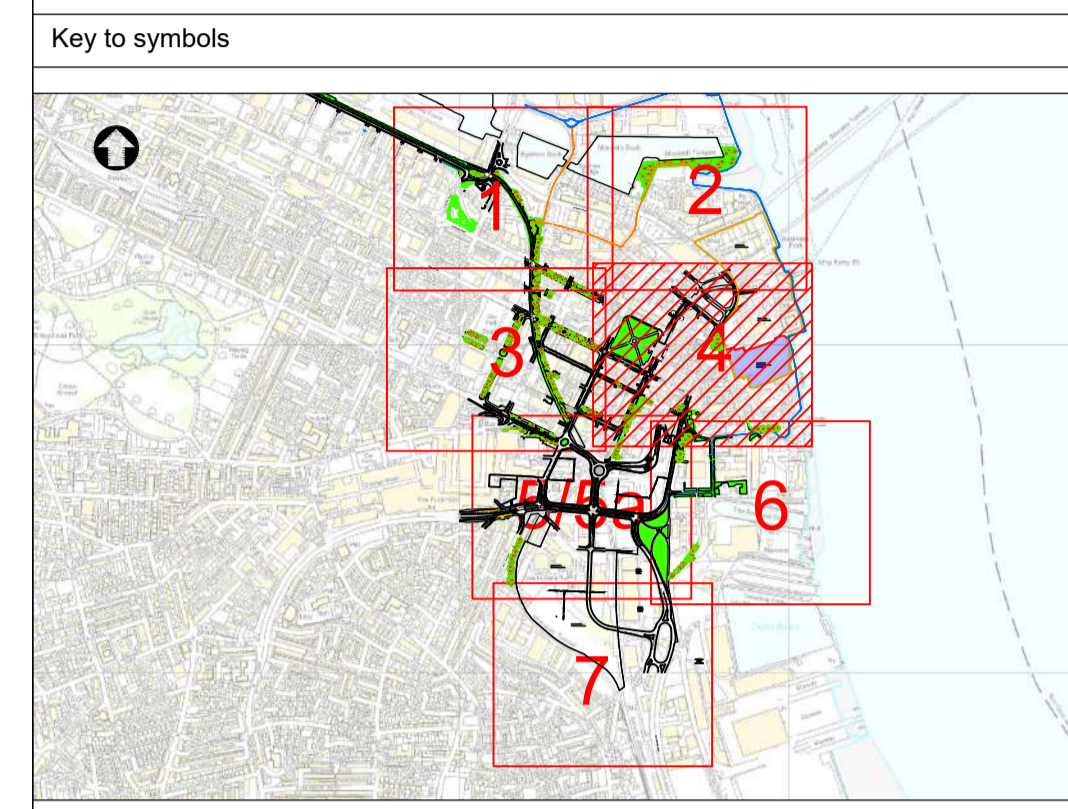
© Mott MacDonald  
This document is issued for the party which commissioned it and for specific purposes connected with the captioned project only. It should not be relied upon by any other party or used for any other purpose. We accept no responsibility for the consequences of this document being relied upon by any other party, or containing any error or omission which is due to an error or omission in data supplied to us by other parties.



**Notes**

**Key**

- Existing cycle/pedestrian route (Wirral Circular Trail)
- New cycle/pedestrian route - extension option
- Advisory cycle/pedestrian route
- Potential access route



**Location Plan**

**Reference drawings**

Rev	Date	Drawn	Description	Ch'k'd	App'd
M		M	Ground floor Royal Liver Building Liverpool L3 1JH United Kingdom T +44 (0)151 482 9910 F +44 (0)151 236 2985 W motmac.com		

**Client**

**WIRRAL COUNCIL**

**Title**

**WIRRAL A41 CORRIDOR STUDY  
SCHEME CONCEPTS**

**SHEET 4 OF 7**

Designed	MS DAVIES	Eng check	
Drawn	MS DAVIES	Coordination	
Dwg check	D CROCKETT	Approved	D DRURY
Scale at A1	Status	Rev	Security
1:1000	PRE	P1	STD
Drawing Number		392148-MMD-00-XX-DR-C-0004	

© Crown copyright and database rights 2020 Ordnance Survey 100019863. You are not permitted to copy, sub-license, distribute or sell any of this data to third parties in any form.

© Mott MacDonald  
This document is issued for the party which commissioned it and for specific purposes connected with the captioned project only. It should not be relied upon by any other party or used for any other purpose. We accept no responsibility for the consequences of this document being relied upon by any other party, or being used for any other purpose, or containing any error or omission which is due to an error or omission in data supplied to us by other parties.

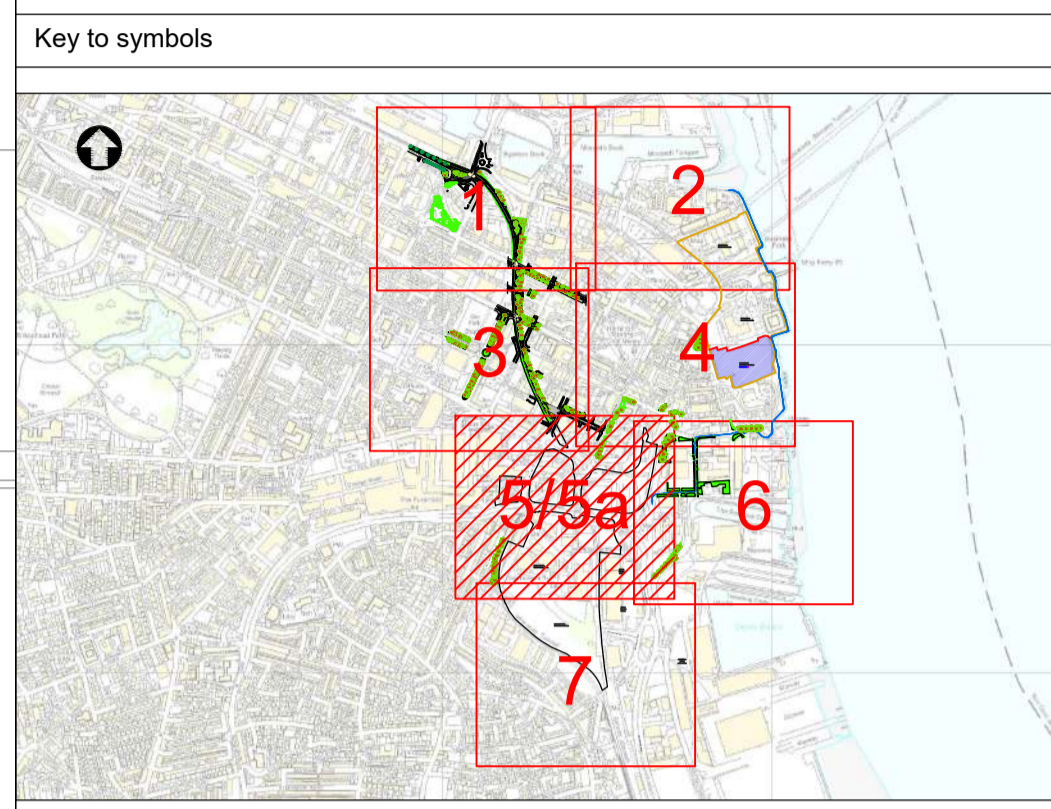
P:\Liverpool\TD\Projects\392148\0 Drawings\Scheme Designs\Wirral Waters Scheme Concepts



Notes

**Key**

- Existing cycle/pedestrian route (Wirral Circular Trail)
- New cycle/pedestrian route - extension option
- Advisory cycle/pedestrian route



Reference drawings

Rev	Date	Drawn	Description	Ch'k'd	App'd
M		M	Ground floor Royal Liver Building Liverpool L3 1JH United Kingdom T +44 (0)151 482 9910 F +44 (0)151 236 2985 W motmac.com		

Client

**WIRRAL COUNCIL**

Title

**WIRRAL A41 CORRIDOR STUDY  
SCHEME CONCEPTS  
REMOVAL OF FLYOVER PHASE 2  
SHEET 5 OF 7**

Designed	MS DAVIES	Eng check	
Drawn	MS DAVIES	Coordination	
Dwg check	D CROCKETT	Approved	D DRURY
Scale at A1	Status	Rev	Security
1:1000	PRE	P1	STD
Drawing Number		392148-MMD-00-XX-DR-C-0005	

© Crown copyright and database rights 2020 Ordnance Survey 100033862. You are not permitted to copy, sub-licence, distribute or sell any of this data to third parties in any form.

© Mott MacDonald  
This document is issued for the party which commissioned it and for specific purposes connected with the captioned project only. It should not be relied upon by any other party or used for any other purpose. We accept no responsibility for the consequences of this document being relied upon by any other party, or containing any error or omission which is due to an error or omission in data supplied to us by other parties.