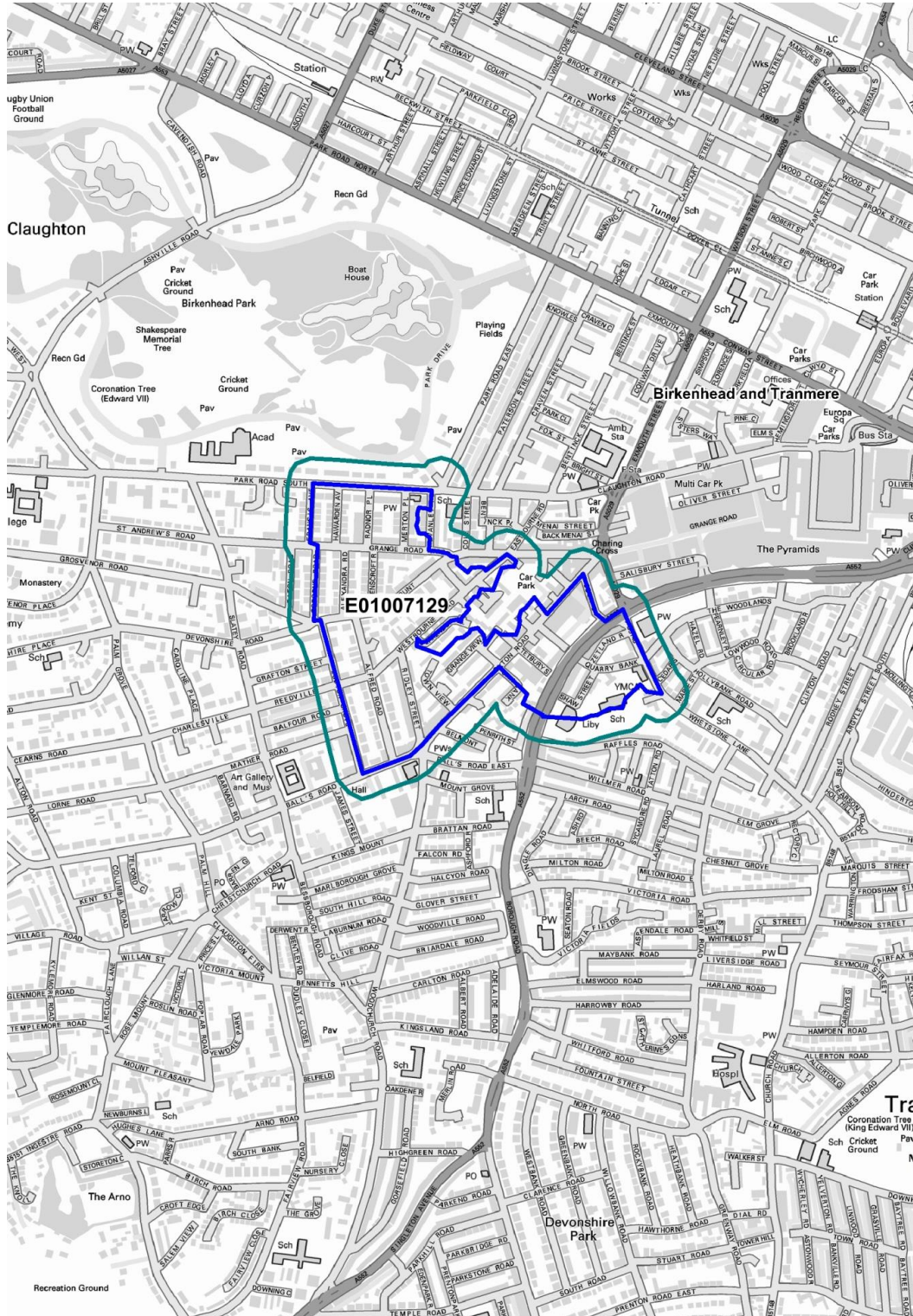


Appendix 2 Maps and Address List of Proposed Selective Licensing Areas

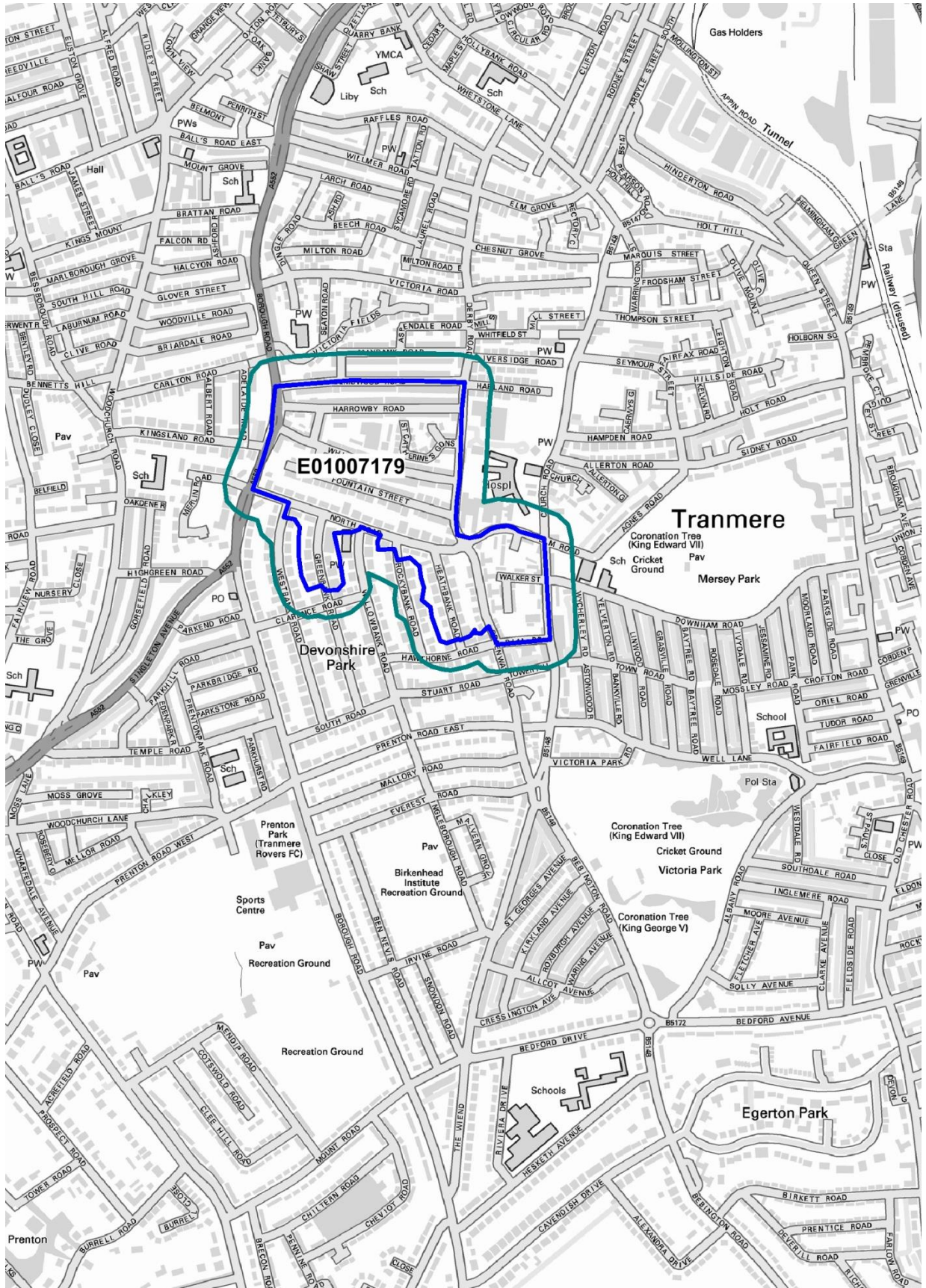
The maps below show the proposed Lower Super Output Areas (LSOAs) for Selective Licensing. The LSOA boundary is shown in blue with the boundary for consultation including neighbouring properties shown in green. Address lists are provided as guidance however any private rented properties located within the LSOA boundary at the time of designation (excluding addresses within Mariners' Park defined by a red boundary within the map for LSOA E01007215) or over the lifetime of the scheme would be liable for a licence.

1. Birkenhead South (LSOA E01007129)



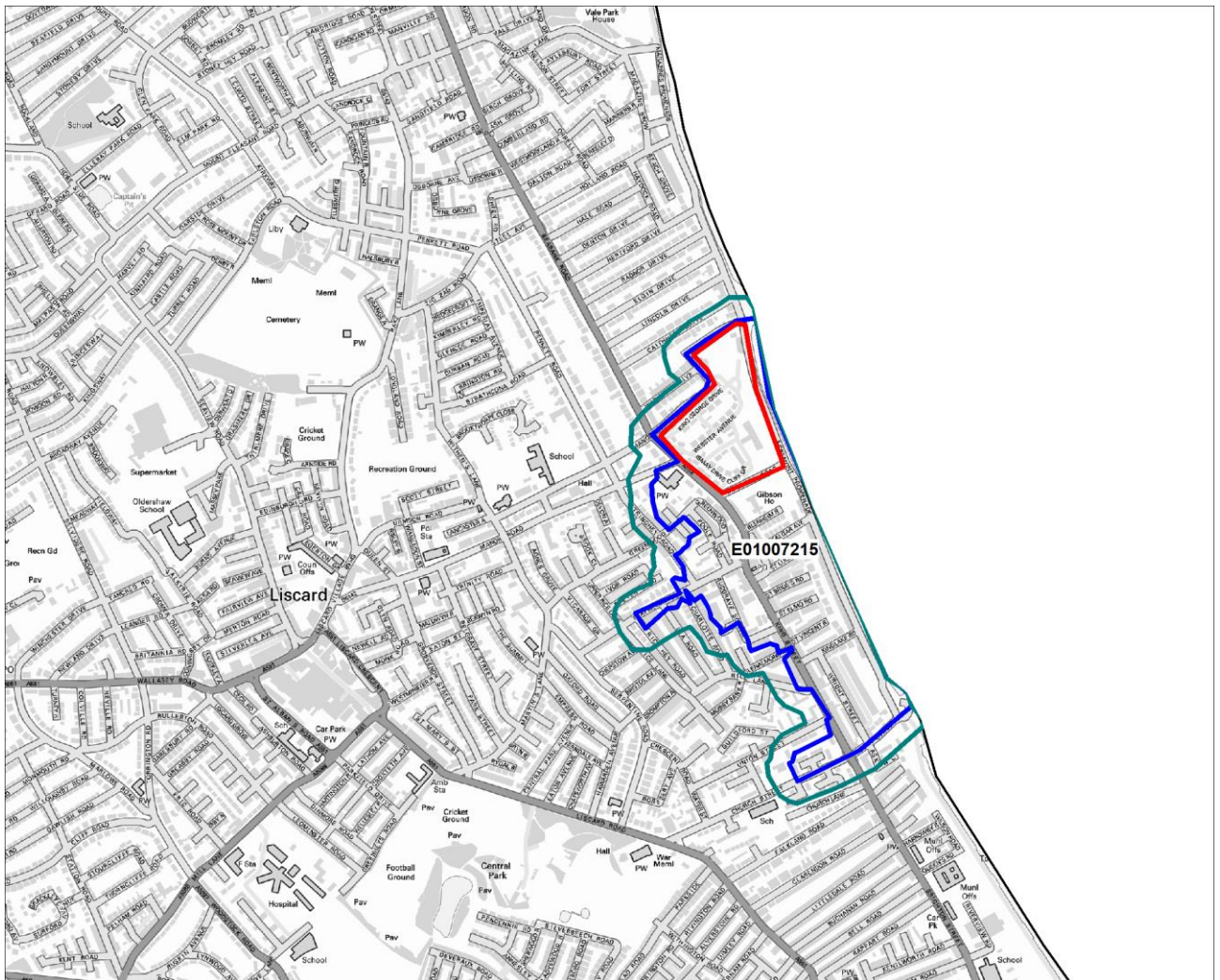
Prop Numbers		Street	Postcode	Post Town
1-24	ALL	ALEXANDRA ROAD	CH43 4XX	PRENTON
1-40	ALL	ALFRED ROAD	CH43 4TU CH43 4TX	PRENTON
12-24	EVENS	BALLS ROAD	CH43 5RE	PRENTON
1-8	ALL	BELMONT GROVE	CH43 4TR	PRENTON
298-300	EVENS	BOROUGH ROAD	CH41 2RB CH41 2UW	BIRKENHEAD
4-7	ALL	CARNFORTH CLOSE	CH41 2TX	BIRKENHEAD
3-39	ODDS	EUSTON GROVE	CH43 4TY CH43 4TZ	PRENTON
1-19	ODDS	FRANCIS AVENUE	CH43 4XL	PRENTON
1-65	ODDS	GRANGE MOUNT	CH43 4XN	PRENTON
4-58	EVENS	GRANGE MOUNT	CH43 4XW	PRENTON
1-14 THOMAS COURT	ALL	GRANGE MOUNT	CH43 4XU	PRENTON
75-125	ODDS	GRANGE ROAD WEST	CH43 4XB CH43 4XF	PRENTON
90-140	EVENS	GRANGE ROAD WEST	CH43 4XF CH43 4XG CH43 4XQ	PRENTON
1-28	ALL	GRANGE VIEW	CH43 4TN CH43 4TL	PRENTON
1-20	ALL	HAWARDEN AVENUE	CH43 4XJ	PRENTON
1-8	ALL	HENTHORNE STREET	CH43 4TA	PRENTON
1-21	ALL	MERTON PLACE	CH43 4XD	PRENTON
1-27	ODDS	OSBORNE ROAD	CH43 4XT	PRENTON
13-67	ODDS	OXTON ROAD	CH41 2QQ CH41 2TL	BIRKENHEAD
44-150A	EVENS	OXTON ROAD	CH41 2TP CH41 2TW	BIRKENHEAD
7-61	ODDS	PARK ROAD SOUTH	CH43 4UN CH43 4UW	PRENTON
1-23	ODDS	QUARRY BANK	CH41 2XF	BIRKENHEAD
1-22	ALL	RADNOR PLACE	CH43 4XH	PRENTON
1-20	ALL	RAVENSROFT ROAD	CH43 4XY	PRENTON
1-45A	ALL	RIDLEY STREET	CH43 4TT	PRENTON
2-32	ALL	SHAW STREET	CH41 2XE	BIRKENHEAD
1-33	ALL	THE LINDENS, ALFRED ROAD	CH43 4YH	PRENTON
2-3	ALL	TETBURY STREET	CH41 2XP	BIRKENHEAD
1-11	ALL	TOWN VIEW	CH43 4YE	PRENTON
1-3	ODDS	TOWN VIEW MEWS	CH43 4YD	PRENTON
THE SPIRE	ALL	WESTBOURNE ROAD	CH43 4TG	PRENTON
12-98	ALL	WESTBOURNE ROAD	CH43 4JE CH43 4TF CH43 4TG CH43 4TQ	PRENTON
32-42	EVENS	WHETSTONE LANE	CH41 2TF	BIRKENHEAD

2. Egerton North (LSOA E01007179)



Prop Numbers		Street	Postcode	Post Town
575A-605	ODDS	BOROUGH ROAD	CH42 0HD	BIRKENHEAD
60-88	EVENS	CHURCH ROAD	CH42 0LH	BIRKENHEAD
70-124	EVENS	DERBY ROAD	CH42 7HD	BIRKENHEAD
18-28	EVENS	ELM ROAD	CH42 0LX	BIRKENHEAD
3-149	ODDS	ELMSWOOD ROAD	CH42 7HN CH42 7HW	BIRKENHEAD
1-89	ALL	FOUNTAIN STREET	CH42 7JD CH42 7JH	BIRKENHEAD
2-23	ALL	GREENBANK ROAD	CH42 7JS	BIRKENHEAD
1-57A	ALL	GREENWAY ROAD	CH42 0ND CH42 0NG	BIRKENHEAD
4-156	ALL	HARROWBY ROAD	CH42 7HU CH42 7HS	BIRKENHEAD
1-25	ALL	HARROWBY ROAD SOUTH	CH42 7HY	BIRKENHEAD
1-28	ALL	HEATHBANK ROAD	CH42 7LD	BIRKENHEAD
2-66	ALL	NORTH ROAD	CH42 7JE CH42 7JG	BIRKENHEAD
1-43	ALL	ST. CATHERINES GARDENS	CH42 7JJ	BIRKENHEAD
1-7A	ALL	WALKER MEWS	CH42 0NH	BIRKENHEAD
17-31	ODDS	WALKER PLACE	CH42 0LZ	BIRKENHEAD
4-10A	EVENS	WALKER STREET	CH42 0LY	BIRKENHEAD
1-19 WALKER HEIGHTS	3	WALKER STREET	CH42 0LY	BIRKENHEAD
1-128	ALL	WHITFORD ROAD	CH42 7HZ CH42 7JA	BIRKENHEAD

3. Egremont Promenade South (LSOA E01007215) excluding properties within Mariners' Park as shown by the red boundary



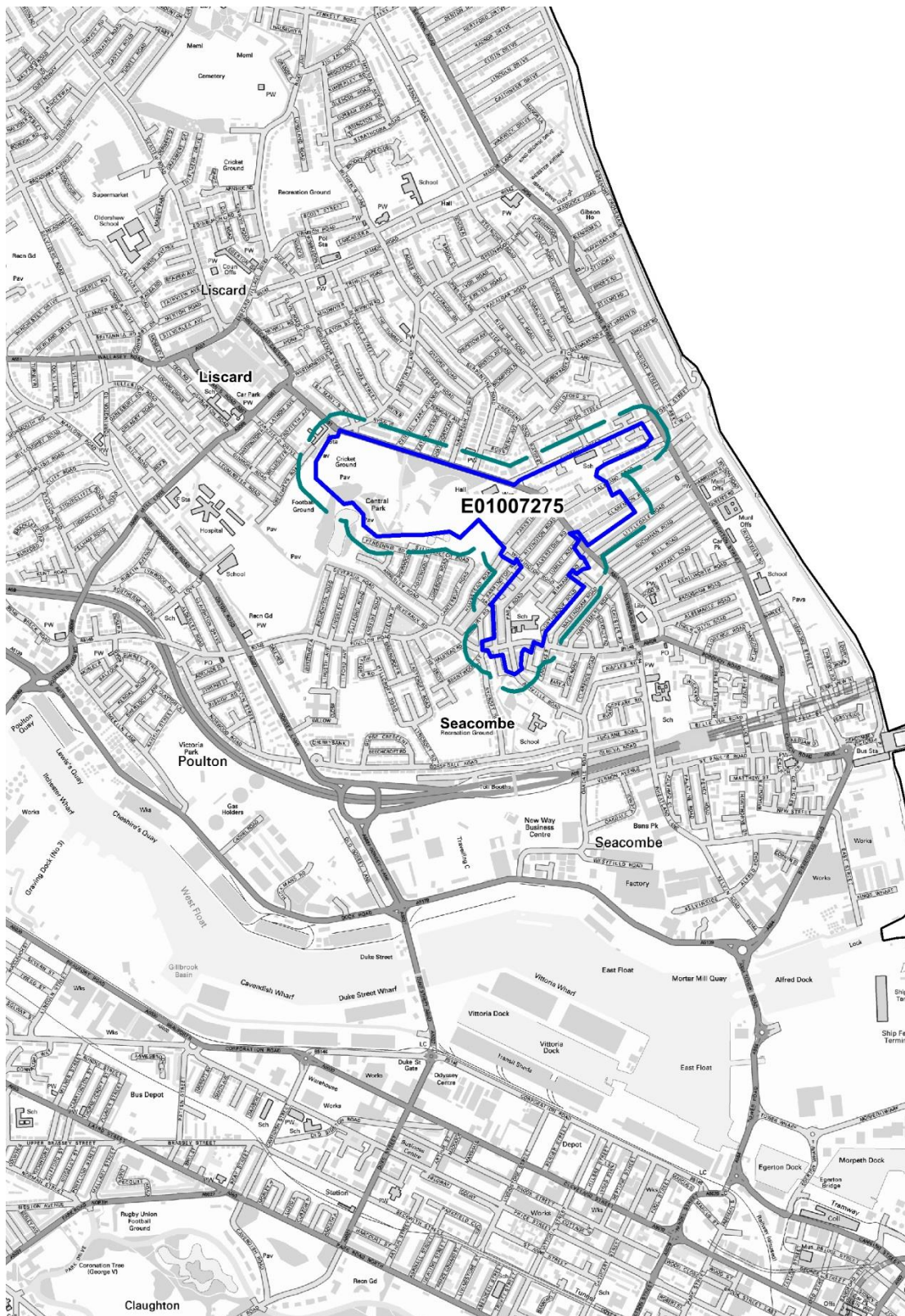
Property Numbers		Street	Postcode	Post Town
4-24	EVENS	BLENHEIM ROAD	CH44 8BR	Wallasey
1-23	ALL	CHURCH GARDENS	CH44 8HF	Wallasey
2-48	ALL	EGREMONT PROMENADE	CH44 8BG CH44 8BQ	Wallasey
1-9 (INCL. GIBSON HOUSE AND SEAFARERS VIEW)	ALL	GIBSON HOUSE DRIVE	CH44 8AX	Wallasey
AVENUE COTTAGE		GREENWOOD LANE	CH44 1DQ	Wallasey
1-5 YORK COTTAGES	ALL	GREENWOOD LANE	CH44 1DQ	Wallasey
2-132	EVENS	KING STREET	CH44 8AN CH44 8AU CH44 8AW	Wallasey
1-129 (EXC 73)	ODDS	KING STREET	CH44 0BY CH44 0BZ CH44 8AT	Wallasey
1-19	ALL	KINGLAKE ROAD	CH44 8BS	Wallasey

1-21	ALL	MARSDEN CLOSE	CH44 1EA	Wallasey
1-9	ODDS	POOLE ROAD	CH44 1EB	Wallasey
2-42	EVENS	POOLE ROAD	CH44 1ED	Wallasey
1-6	ALL	POOLEY CLOSE	CH44 0FA	Wallasey
2		RICE LANE	CH44 0AF	Wallasey
3-19	ODDS	RUDGRAVE PLACE	CH44 0EJ	Wallasey
2-8	EVENS	RUDGRAVE PLACE	CH44 0EJ	Wallasey
2-36	EVENS	RUDGRAVE SQUARE	CH44 0FD CH44 0EL	Wallasey
13-51	ODDS	RUDGRAVE SQUARE	CH44 0EL	Wallasey
1-16	ALL	SEABANK AVENUE	CH44 1EH	Wallasey
2-18	EVENS	SEABANK ROAD	CH44 8BA CH44 8BB	Wallasey
3-45	ODDS	SEABANK ROAD	CH44 0EE CH44 8BA	Wallasey
1-32	ALL	ST BRIDES ROAD	CH44 8BN	Wallasey
1-21	ALL	ST COLUMBAS CLOSE	CH44 8EY	Wallasey
1-29	ALL	ST ELMO ROAD	CH44 8BL	Wallasey
2-24	ALL	ST LUCIA ROAD	CH44 8BW	Wallasey
1-28	ALL	ST VINCENT ROAD	CH44 8BJ	Wallasey
3-17	ODDS	TOBIN STREET	CH44 8DF	Wallasey
1-21	ALL	TRAFALGAR AVENUE	CH44 8BP	Wallasey
6-26	EVENS	TRAFALGAR ROAD	CH44 0EA	Wallasey
11-73	ODDS	TRAFALGAR ROAD	CH44 0DZ	Wallasey
1-66	ODDS	WRIGHT STREET	CH44 8BD CH44 8BE	Wallasey

Mariners' Park addresses within LSOA E01007215 excluded from the designation

Property Numbers		Street	Postcode	Post Town
2-19	ALL	CUNARD AVENUE	CH44 0ET	Wallasey
1-11	ALL	ISMAY DRIVE	CH44 0EU	Wallasey
FLATS 1 – 13, JOHN FAY HOUSE	ALL	ISMAY DRIVE	CH44 0BF	Wallasey
1A-31	ALL	KING GEORGE DRIVE	CH44 0ES	Wallasey
1-14 GIBSON TERRACE	ALL	ROYDEN AVENUE	CH44 0HN	Wallasey
FLATS A & B	MERE BANK	WEBSTER AVENUE	CH45 7AB	Wallasey
1-21	ODDS	WEBSTER AVENUE	CH44 0AE CH44 0EP	Wallasey
1-12	ALL	WHITLEY DRIVE	CH44 0ER	Wallasey

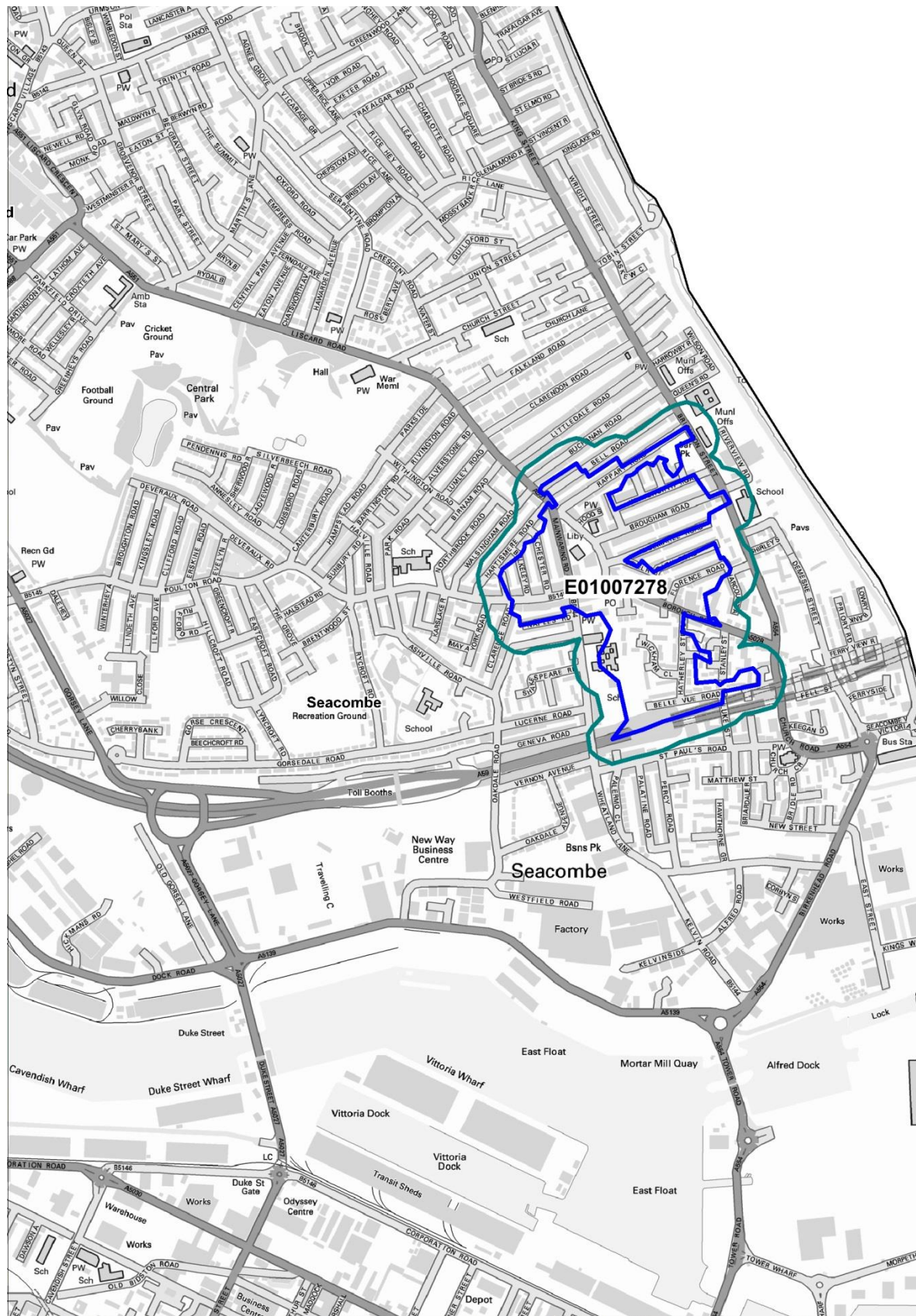
4. Egremont South (LSOA E01007275)



Prop Numbers		Street	Postcode	Post Town
1-42	ALL	ALVERSTONE ROAD	CH44 9AA	WALLASEY
2-56	ALL	BIRNAM ROAD	CH44 9AX CH44 9AY	WALLASEY
1-15	ALL	CHURCH CLOSE	CH44 8HG	WALLASEY
21-219	ODDS	CHURCH STREET	CH44 8AF CH44 8AG	WALLASEY
1-11	ALL	CHURCHMEADOW CLOSE	CH44 8HQ	WALLASEY
33-75	ODDS	CLARENDON ROAD	CH44 8EJ	WALLASEY
44-90	EVENS	CLARENDON ROAD	CH44 8EP	WALLASEY
1-16	ALL	DALEHURST CLOSE	CH44 8AE	WALLASEY
2A		DRAYTON ROAD	CH44 9EQ	WALLASEY
1-11	ALL	ELMBANK STREET	CH44 9BG	WALLASEY
49-87	ODDS	FALKLAND ROAD	CH44 8EW	WALLASEY
128-158	EVEN	FALKLAND ROAD	CH44 8ER	WALLASEY
1-12	ALL	GORSEBANK STREET	CH44 9BQ	WALLASEY
2-50	EVEN	HALVILLE ROAD	CH44 9AZ	WALLASEY
67-107	ODDS	LISCARD ROAD	CH44 8AE	WALLASEY
62A-84	EVENS	LISCARD ROAD	CH44 8AA	WALLASEY
South Lodge		LISCARD ROAD	CH44 0BS	WALLASEY
1-38	ALL	LUMLEY ROAD	CH44 9AB	WALLASEY
1-77	ALL	NORTHBROOK ROAD	CH44 9AP CH44 9AR	WALLASEY
1-9	ALL	OAKBANK STREET	CH44 9BE	WALLASEY
1-8	ALL	PARK AVENUE	CH44 9DZ	WALLASEY
1-77	ALL	PARK ROAD	CH44 9EA CH44 9EB	WALLASEY
1-46	ALL	PARKSIDE	CH44 9AH CH44 9AJ	WALLASEY
117-153	ODDS	POULTON ROAD	CH44 9DF	WALLASEY
102-122	EVENS	POULTON ROAD	CH44 9DJ	WALLASEY
1-17	ALL	REDFIELD CLOSE	CH44 8HY	WALLASEY
2-44	ALL	RIVINGTON ROAD	CH44 9AN CH44 9AW	WALLASEY

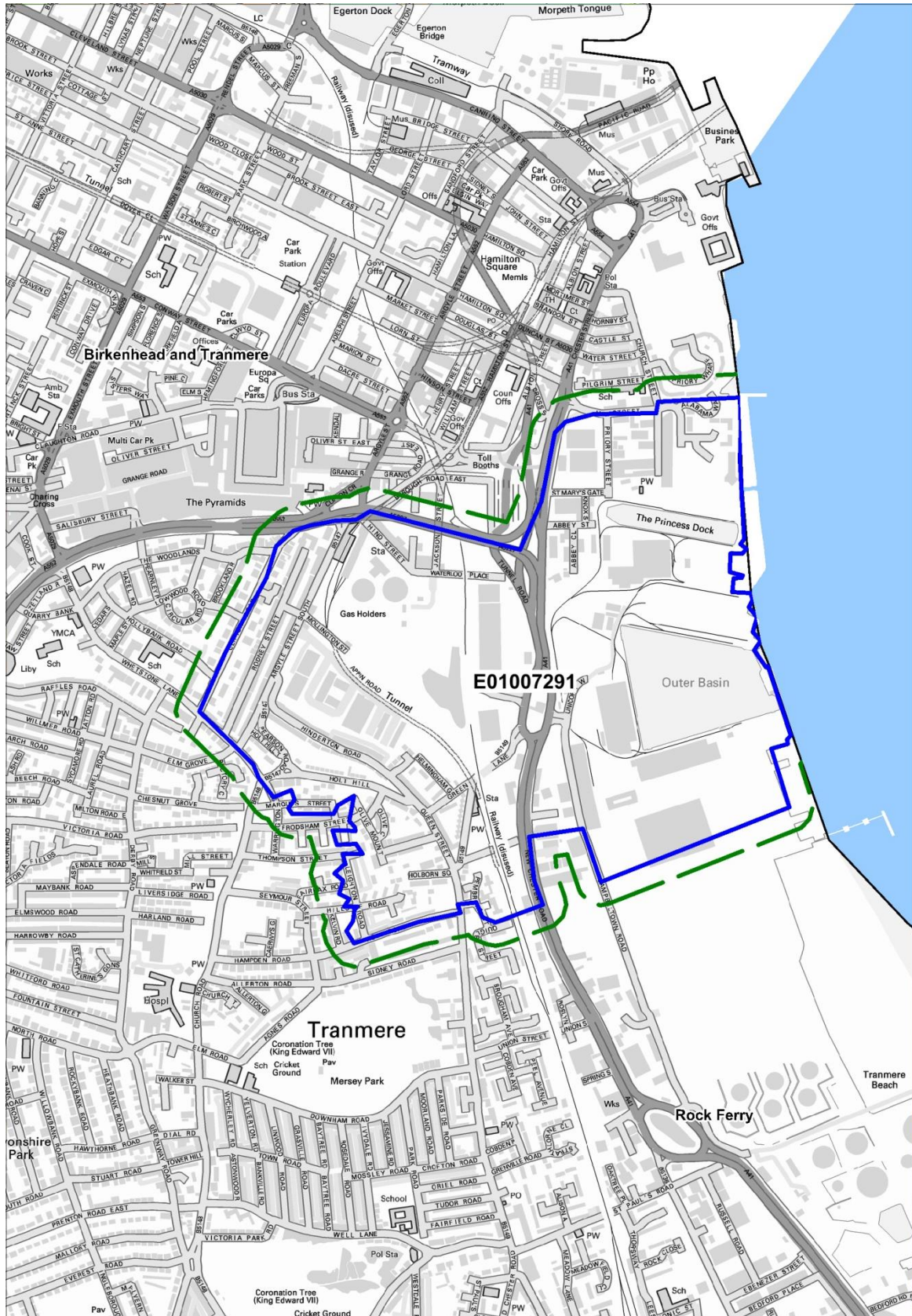
1-22	ALL	TRENTHAM ROAD	CH44 9EG	WALLASEY
1-22	ALL	WITHINGTON ROAD	CH44 9BH	WALLASEY

5. Seacombe Library (LSOA E01007278)



Prop Numbers		Street	Postcode	Post Town
4-14	EVENS	ADDINGTON STREET	CH44 9DS	WALLASEY
2-68	EVENS	ALBEMARLE ROAD	CH44 6LX	WALLASEY
71-103	ODDS	BELL ROAD	CH44 8DP	WALLASEY
78-108	EVENS	BELL ROAD	CH44 8DP	WALLASEY
8-64	EVENS	BELLE VUE ROAD	CH44 6JY	WALLASEY
136-192	ALL	BOROUGH ROAD	CH44 6NH CH44 6NE	WALLASEY
2-77	ALL	BROUGHAM ROAD	CH44 6PW CH44 6PN	WALLASEY
2-24	ALL	BULKELEY ROAD	CH44 9DR	WALLASEY
1		CLARENCE ROAD	CH44 9ES	WALLASEY
1-49	ODDS	EDITH ROAD	CH44 6LG	WALLASEY
1-17	ODDS	ETHEL ROAD	CH44 6LR	WALLASEY
2		ETHEL ROAD	CH44 6LR	WALLASEY
1-46	ALL	FLORENCE ROAD	CH44 6LE CH44 6LF	WALLASEY
1-10	ALL	GLADSTONE ROAD	CH44 6JZ	WALLASEY
1-19	ODDS	GLENBURN ROAD	CH44 6PY	WALLASEY
6-57	ALL	HATHERLEY STREET	CH44 6RA	WALLASEY
1-13	ODDS	HOOD STREET	CH44 6LS	WALLASEY
2-36	ALL	ILCHESTER ROAD	CH44 9DP	WALLASEY
1-63	ODDS	KENILWORTH ROAD	CH44 6QG	WALLASEY
2-42A	EVENS	LISCARD ROAD	CH44 6LN CH44 6LW	WALLASEY
31-37	ODDS	LISCARD ROAD	CH44 6LT	WALLASEY
1-45	ALL	MAINWARING ROAD	CH44 9DN CH44 9DW	WALLASEY
4-38	EVENS	NAPLES ROAD	CH44 7HL	WALLASEY
1-73	ODDS	POULTON ROAD	CH44 6LB CH44 9DD	WALLASEY
22-58	EVENS	POULTON ROAD	CH44 9DQ	WALLASEY
1-71	ODDS	RAPPART ROAD	CH44 6QD	WALLASEY
54-106	EVENS	RAPPART ROAD	CH44 6QF	WALLASEY
1-5	ODDS	WESLEY GROVE	CH44 6QB	WALLASEY
1-61	ALL	WICKHAM CLOSE	CH44 6RD CH44 6RB	WALLASEY

6. Tranmere Lairds (LSOA E1007291)



Prop Numbers		Street	Postcode	Post Town
2-178	ALL	ARGYLE STREET SOUTH	CH41 9BX CH41 9BY CH41 9BZ CH41 9DA	BIRKENHEAD
CENTRAL STATION HOUSE	35	BOROUGH ROAD	CH41 2XS	BIRKENHEAD
1A-53	ODDS	CLIFTON ROAD	CH41 2SE CH41 2SF	BIRKENHEAD
1-8 CLIFTON COURT	ALL	CLIFTON ROAD	CH41 2SE	BIRKENHEAD
9-16 VENTURE COURT	ALL	CLIFTON ROAD	CH41 2SE	BIRKENHEAD
1-7	ALL	FAIRVIEW	CH41 9EH	BIRKENHEAD
16-28	EVENS	FRODSHAM STREET	CH41 9DN	BIRKENHEAD
1-18	ALL	GREEN LANE	CH41 9AG	BIRKENHEAD
1-23	ALL	HELMINGHAM GROVE	CH41 9EY	BIRKENHEAD
1-5	ALL	HILLSIDE CLOSE	CH41 9HU	BIRKENHEAD
34-60	ALL	HILLSIDE ROAD	CH41 9EQ CH41 9ER	BIRKENHEAD
1-11	ALL	HINDERTON CLOSE	CH41 9HE	BIRKENHEAD
2-165	ALL	HINDERTON ROAD	CH41 9AA CH41 9AB CH41 9AD CH41 9AE CH41 9AF	BIRKENHEAD
1-38	ALL	HOLBORN HILL	CH41 9DJ	BIRKENHEAD
1-86	ALL	HOLT HILL	CH41 9DG CH41 9DH CH41 9DQ	BIRKENHEAD
3-23	ODDS	HOLT HILL TERRACE	CH42 5LB	BIRKENHEAD
12-82	EVENS	HOLT ROAD	CH41 9ES	BIRKENHEAD
2-40	EVENS	LEIGHTON ROAD	CH41 9DZ	BIRKENHEAD
5-55	ODDS	LEIGHTON ROAD	CH41 9DU	BIRKENHEAD
1-31	ALL	MARQUIS STREET	CH41 9DU	BIRKENHEAD
2-48	EVENS	OLD CHESTER ROAD	CH41 9AU	BIRKENHEAD
45-69	ODDS	OLD CHESTER ROAD	CH41 9AW	BIRKENHEAD
STATION HOUSE	1	OLD CHESTER ROAD	CH41 9AN	BIRKENHEAD
1-12	ALL	OLIVE CRESCENT	CH41 9DR	BIRKENHEAD
8-48	EVENS	OLIVE MOUNT	CH41 9DP	BIRKENHEAD
31-37	ODDS	OLIVE MOUNT	CH41 9DL	BIRKENHEAD
THE WILLOWS	39	OLIVE MOUNT	CH41 9DP	BIRKENHEAD
1-2		PEARSON ROAD	CH42 5LA	BIRKENHEAD
1-64	ALL	PEMBROKE COURT	CH41 9BJ	BIRKENHEAD
1-49	ALL	QUEEN STREET	CH41 9AS	BIRKENHEAD
1-73 VINCENT NAUGHTON COURT	ALL	RODNEY STREET	CH41 2ZA	BIRKENHEAD

19-182	ALL	RODNEY STREET	CH41 2RG CH41 2RN CH41 2RQ CH41 2SB CH41 2SD	BIRKENHEAD
4 CROMWELL ROW		WARRINGTON STREET	CH41 9AL	BIRKENHEAD
1-2 MARQUIS MEWS		WARRINGTON STREET	CH41 9AP	BIRKENHEAD
1-19 MERSEY VIEW	ALL	WARRINGTON STREET	CH41 9AR	BIRKENHEAD
1-8 PRIORY VIEW	ALL	WARRINGTON STREET	CH41 9AX	BIRKENHEAD
1-19 RIVER VIEW	ALL	WARRINGTON STREET	CH41 9AQ	BIRKENHEAD
1-10	ALL	WESTBURY STREET	CH41 9DT	BIRKENHEAD
101-135	ODDS	WHETSTONE LANE	CH41 2TE CH41 9DE	BIRKENHEAD