

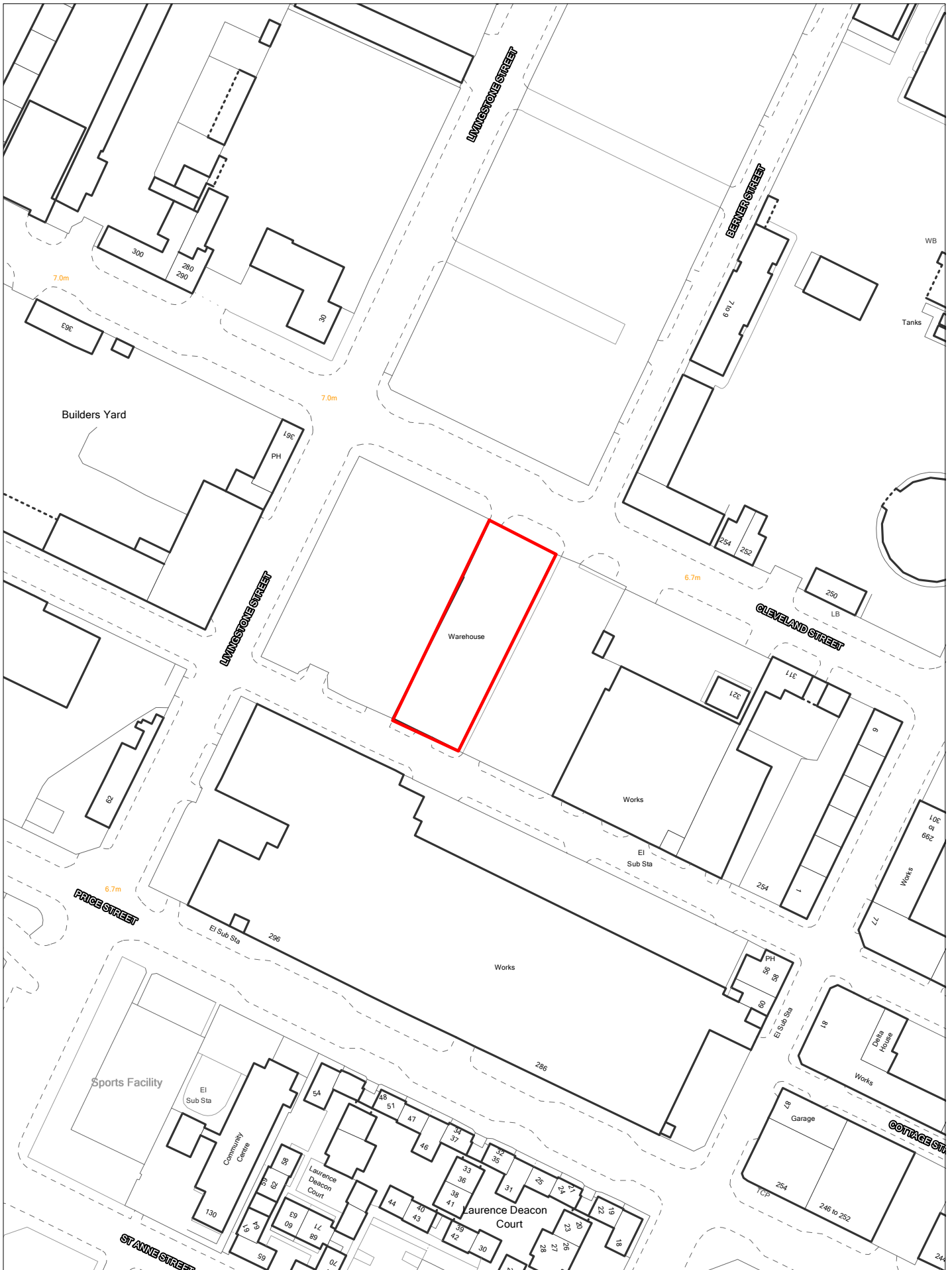
H7.3

Appendix 3 - List of Sites in Emerging Broad Locations for Growth Not Yet Subject to Further Assessment and Site Maps

Sites Within Broad Locations

SHLAA 0439 333-359 Cleveland Street, Birkenhead
SHLAA 0440 256-296 Price Street, Birkenhead
SHLAA 0462 Rappart Road Car Park, Seacombe
SHLAA 0463 Former Seacombe House, Demesne Street, Seacombe
SHLAA 0465 Former 174 to 178 Borough Road, Seacombe
SHLAA 0466 East of 1 Leopold Street, Seacombe
SHLAA 0468 Former 22 to 40 Borough Way, Seacombe
SHLAA 0476 Former 1-17 Montrose Avenue, Seacombe
SHLAA 0574 Land at Stoke Street, Birkenhead
SHLAA 0580 33 Old Bidston Road, Birkenhead
SHLAA 0587 Ten Streets Phase 1, Berner Street, Birkenhead
SHLAA 0595 Ten Streets Phase 4, Lynas Street, Birkenhead
SHLAA 0596 249 Cleveland Street, Birkenhead
SHLAA 0624 81 Cleveland Street, Birkenhead
SHLAA 0752 Land at Woodside, Chester Street, Birkenhead
SHLAA 0753 Wirral Waters - Marina View
SHLAA 0758 93 Chester Street, Birkenhead
SHLAA 0769 Land at Kelvin Road, Seacombe
SHLAA 0953 Former Bidston Dock, Wallasey Bridge Road
SHLAA 0974 Land at Oxton Road, Birkenhead
SHLAA 1008 164 to 190 Cleveland Street, Birkenhead
SHLAA 1013 Delta House, 257 Brook Street, Birkenhead
SHLAA 1014 Adjacent 34 Wood Street, Birkenhead
SHLAA 1016 South of 4 Freeman Street, Birkenhead
SHLAA 1019 Quarrybank Car Park, Birkenhead
SHLAA 1020 Quarrybank Workshops, Birkenhead
SHLAA 1024 West of 87-89 Corporation Road, Birkenhead
SHLAA 1259 Seacombe Community Centre, Ferry View Road
SHLAA 1261 Rear of Mona Castle, Wheatland Lane, Seacombe
SHLAA 1366 Vacant Land At Livingstone Street & St Anne Street, Birkenhead
SHLAA 1386 Vacant Land, between 56 - 68 Henry Street, Birkenhead
SHLAA 1432 AEV Marion Street, Birkenhead
SHLAA 1550 22 Lorn Street, Birkenhead
SHLAA 1571 Rear 3 to 17 Duncan Street, Birkenhead
SHLAA 1599 Albert Street Car Park, New Brighton
SHLAA 1603 Egerton Street Car Park, New Brighton
SHLAA 1605 Bell Road Car Park, Wallasey
SHLAA 1619 West of 43 Price Street, Birkenhead
SHLAA 1620 Car Park, West of 22 Lorn Street, Birkenhead
SHLAA 1647 North of 117 Brighton Street, Seacombe
SHLAA 1654 South of 1 Seymour Street, New Brighton
SHLAA 1663 East of Florence Street, Birkenhead
SHLAA 1664 East of 198 Conway Street, Birkenhead
SHLAA 1691 Former Brooklands, Brook Street, Birkenhead
SHLAA 1744 Land at Kenilworth Road, Seacombe

SHLAA 1835 Former Great Float Hotel, Seacombe
SHLAA 1887 30 to 32 Conway Street, Birkenhead
SHLAA 1911 South of 81 Duke Street, Birkenhead
SHLAA 2002 Duncan Street Car Park, Birkenhead
SHLAA 2013 Hamilton Building, Conway Street, Birkenhead
SHLAA 2014 Conway Building, Conway Street, Birkenhead
SHLAA 2022 Wallasey Town Hall North Annexe, Egremont
SHLAA 2023 Wallasey Town Hall South Annexe, Egremont
SHLAA 2026 Treasury Building, Cleveland Street, Birkenhead
SHLAA 2036 Elgin Way Car Park, Birkenhead
SHLAA 2069 Hinson Street Car Park
SHLAA 2088 North of 29 Lord Street
SHLAA 3041 West of Florence Street, Birkenhead
SHLAA 3099 West Kirby Concourse
SHLAA 4081 Birkenhead Leisure Centre Europa Boulevard
SHLAA 4083 Pilgrim Street, Arts & Drama Centre, Gilbrook School
SHLAA 5144 Burns Avenue, Liscard
SHLAA 5145 Cherry Tree, Liscard
SHLAA 5147 Brook Street East, Birkenhead
SHLAA 5200 Corner of Taylor and Cleveland Street Birkenhead, South of Niord House



SHLAA 0439 333-359 Cleveland Street, Birkenhead

Scale 1:1250

© Crown copyright and database rights 2018 Ordnance Survey 100019803





SHLAA 0440 256-296 Price Street, Birkenhead

Scale 1:1250

© Crown copyright and database rights 2018 Ordnance Survey 100019803



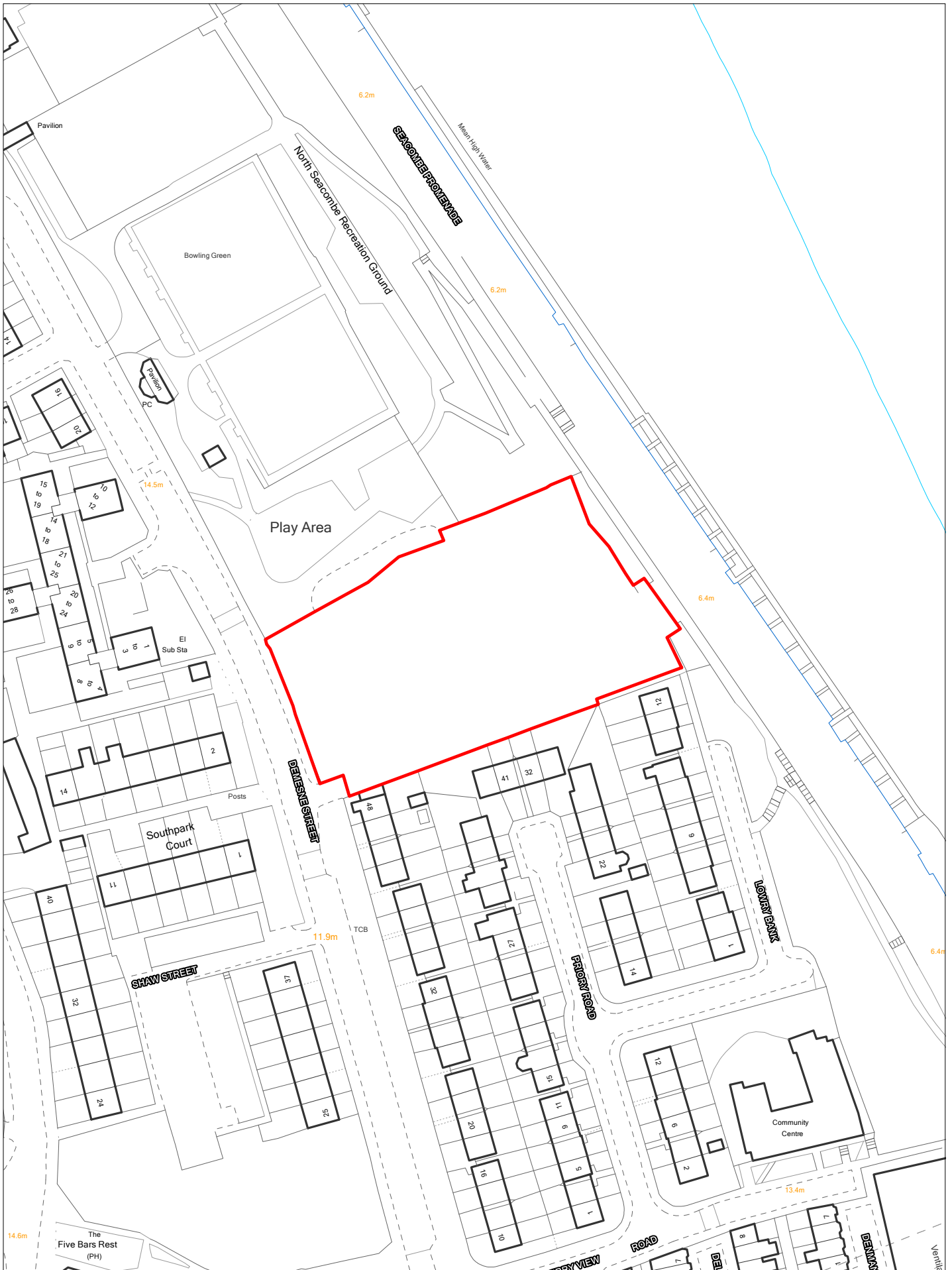


SHLAA 0462 Rappart Road Car Park, Seacombe

Scale 1:1250

© Crown copyright and database rights 2018 Ordnance Survey 100019803



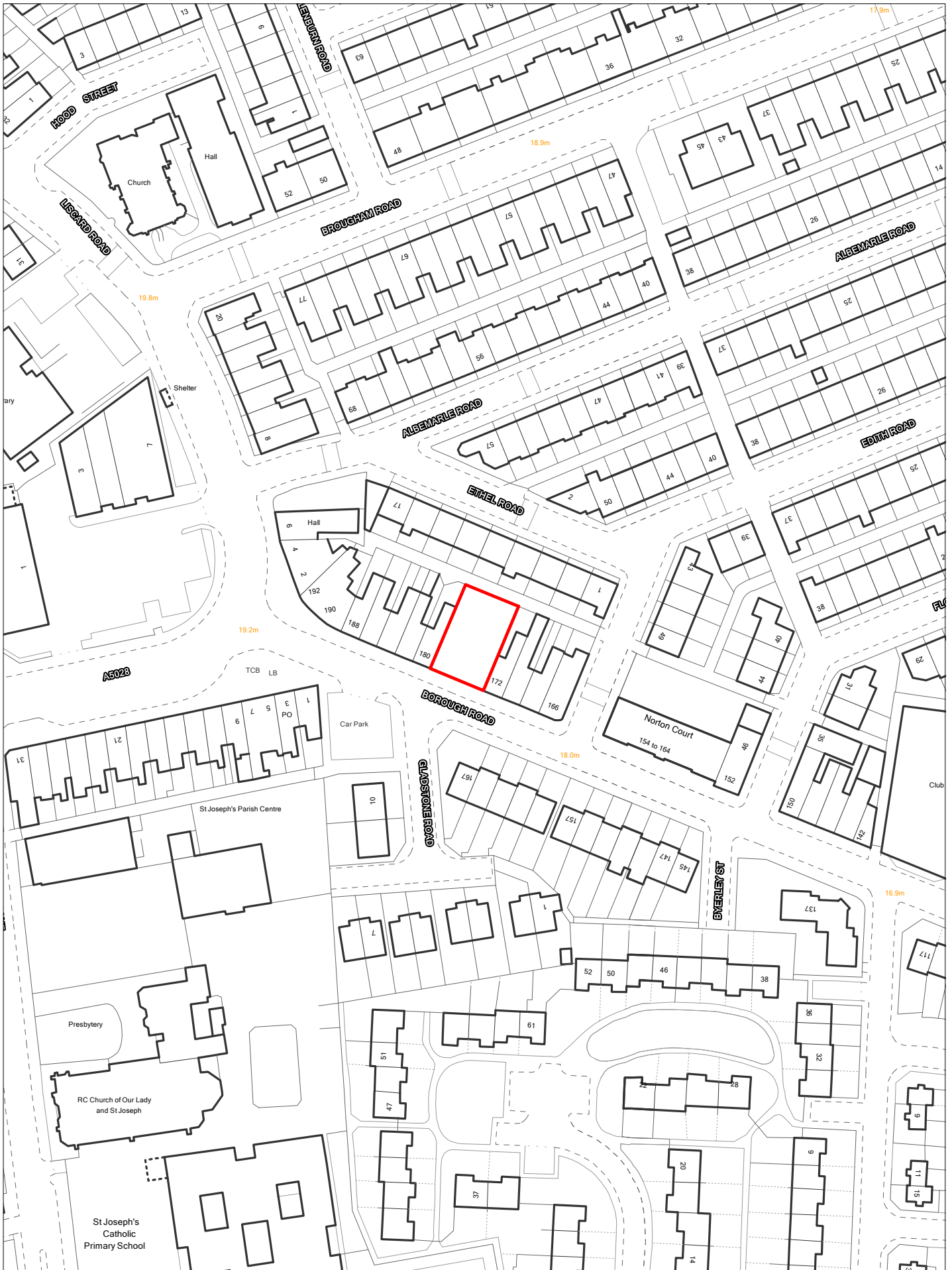


SHLAA 0463 Former Seacombe House, Demesne Street, Seacombe

Scale 1:1250

© Crown copyright and database rights 2018 Ordnance Survey 100019803





SHLAA 0465 Former 174 to 178 Borough Road, Seacombe

Scale 1:1250

© Crown copyright and database rights 2018 Ordnance Survey 100019803



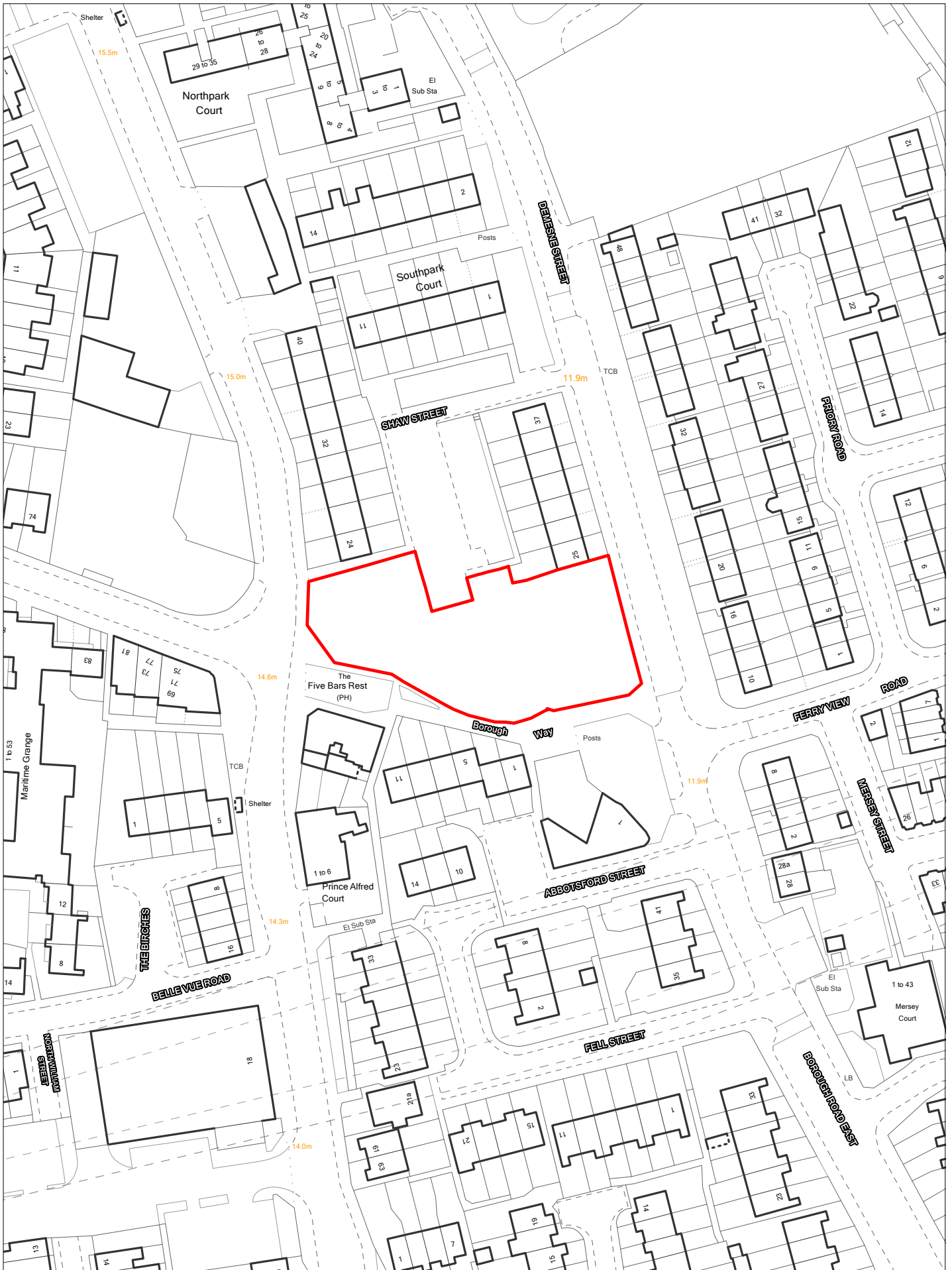


SHLAA 0466 East of 1 Leopold Street, Seacombe

Scale 1:1250

© Crown copyright and database rights 2018 Ordnance Survey 100019803



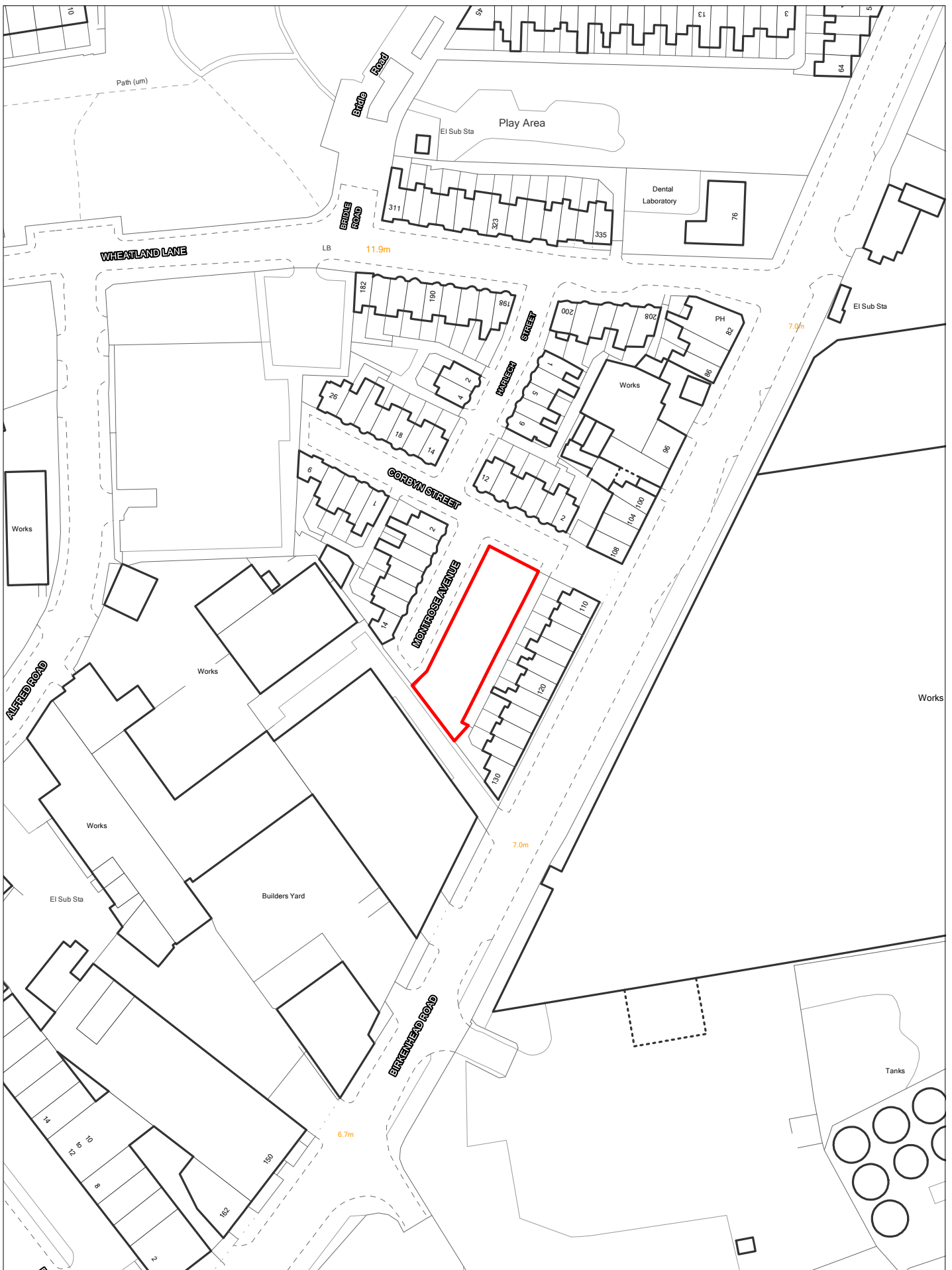


SHLAA 0468 Former 22 to 40 Borough Way, Seacombe

Scale 1:1250

© Crown copyright and database rights 2018 Ordnance Survey 100019803





SHLAA 0476 Former 1-17 Montrose Avenue, Seacombe

Scale 1:1250

© Crown copyright and database rights 2018 Ordnance Survey 100019803



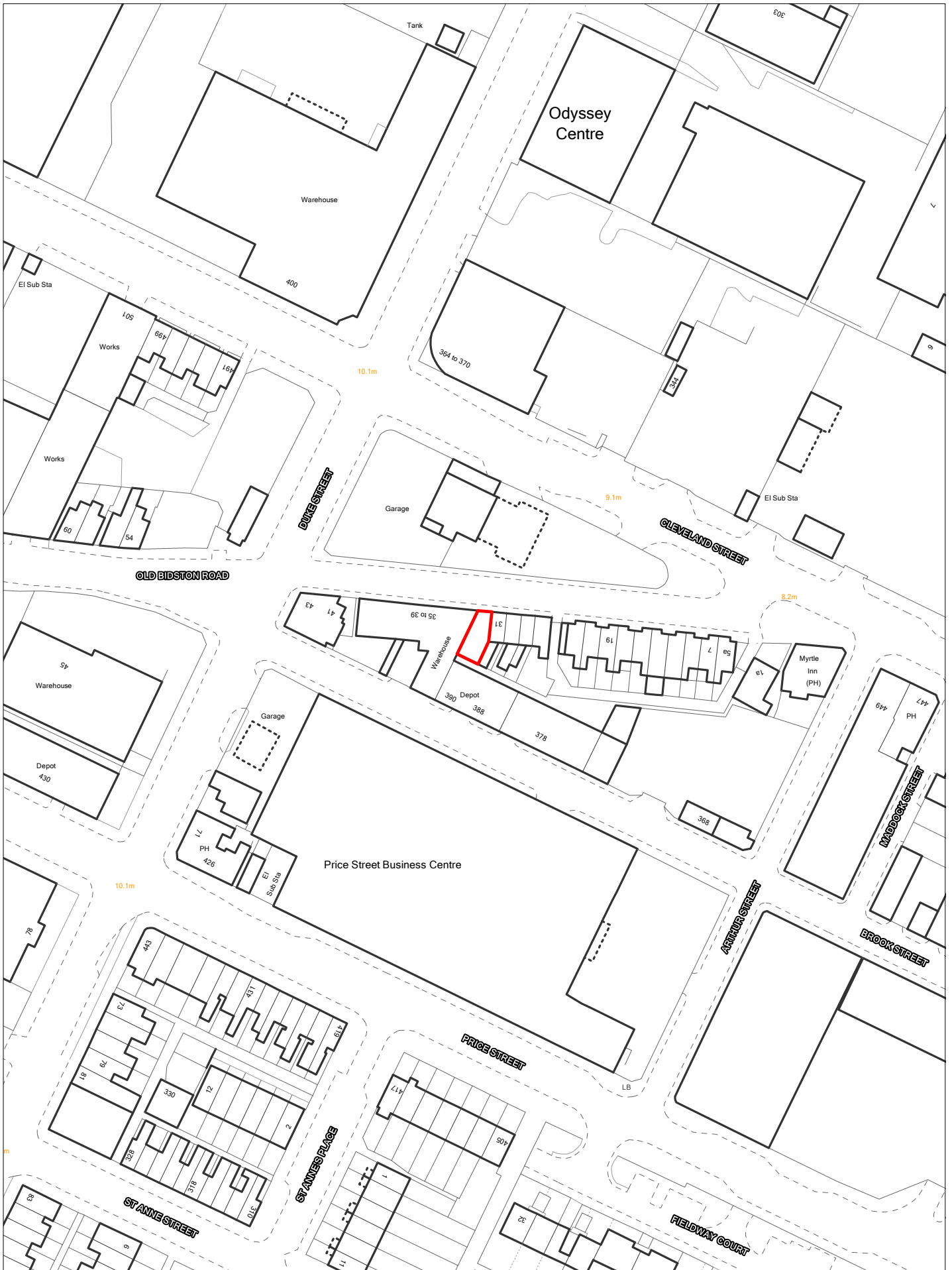


SHLAA 0574 Land at Stoke Street, Birkenhead

Scale 1:1250

© Crown copyright and database rights 2018 Ordnance Survey 100019803



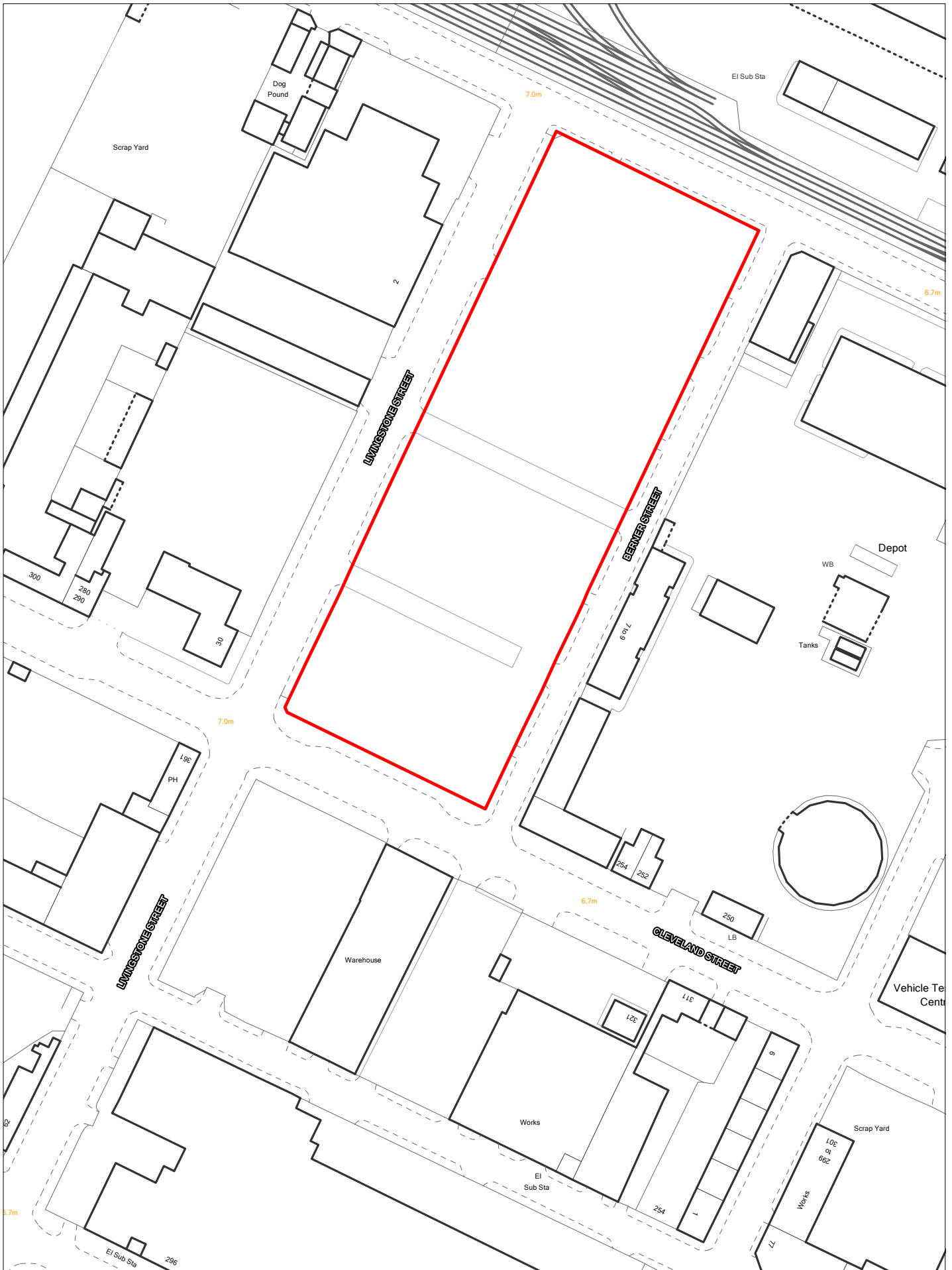


SHLAA 0580 33 Old Bidston Road, Birkenhead

Scale 1:1250

© Crown copyright and database rights 2018 Ordnance Survey 100019803





SHLAA 0587 Ten Streets Phase 1, Berner Street, Birkenhead

Scale 1:1250

© Crown copyright and database rights 2018 Ordnance Survey 100019803





SHLAA 0595 Ten Streets Phase 4, Lynas Street, Birkenhead

Scale 1:1250

© Crown copyright and database rights 2018 Ordnance Survey 100019803



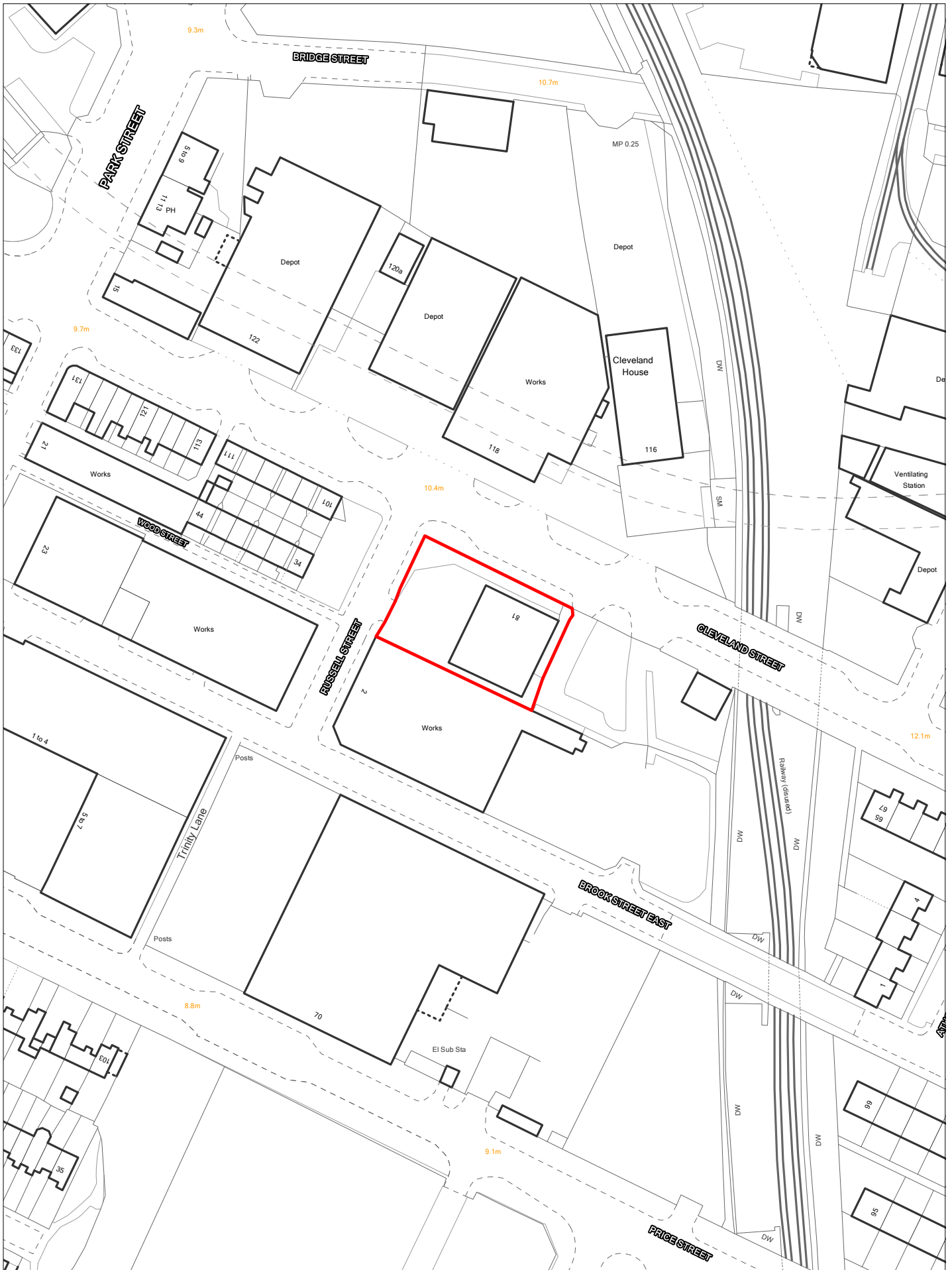


SHLAA 0596 249 Cleveland Street, Birkenhead

Scale 1:1250

© Crown copyright and database rights 2018 Ordnance Survey 100019803



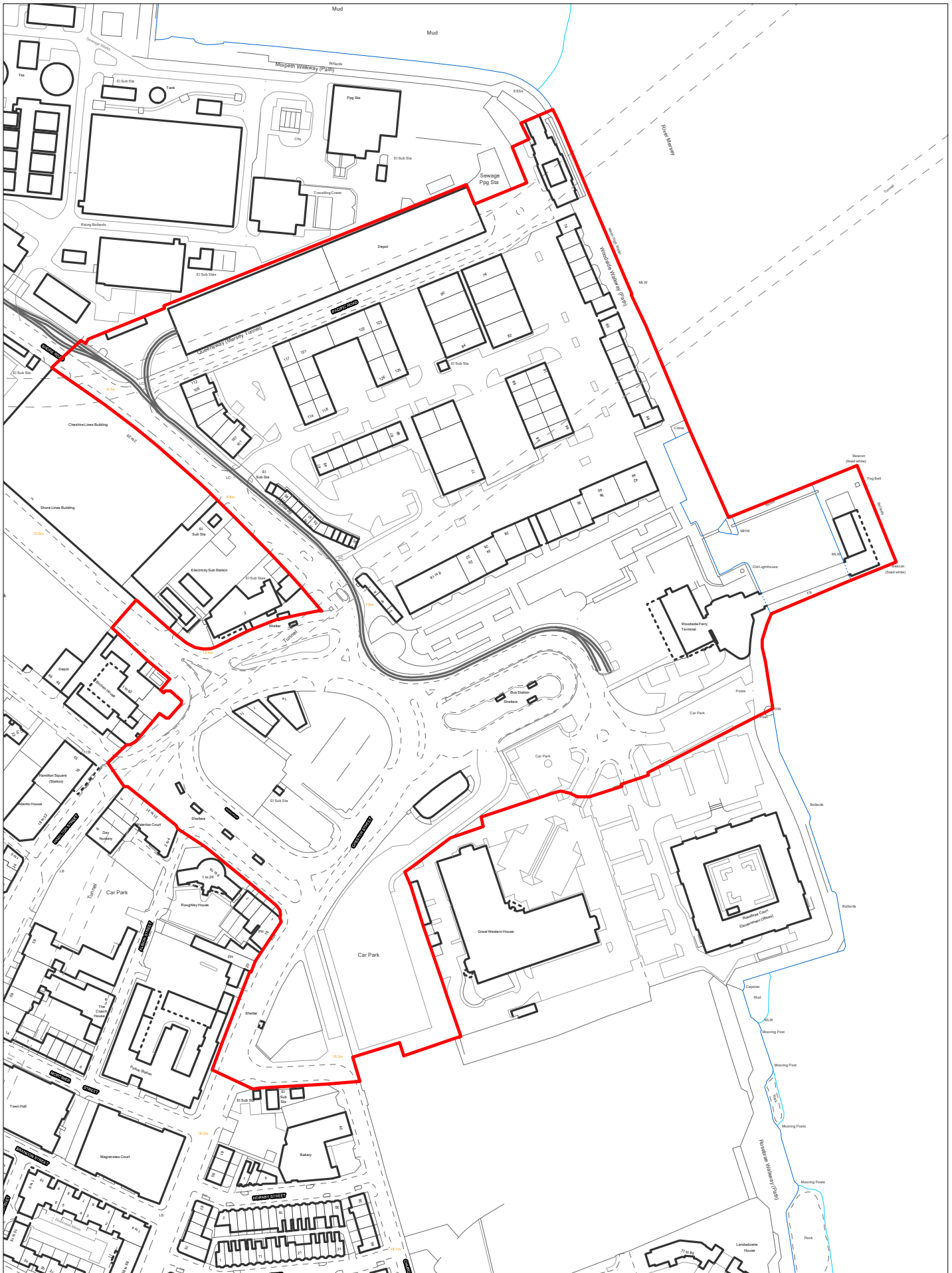


SHLAA 0624 81 Cleveland Street, Birkenhead

Scale 1:1250

© Crown copyright and database rights 2018 Ordnance Survey 100019803



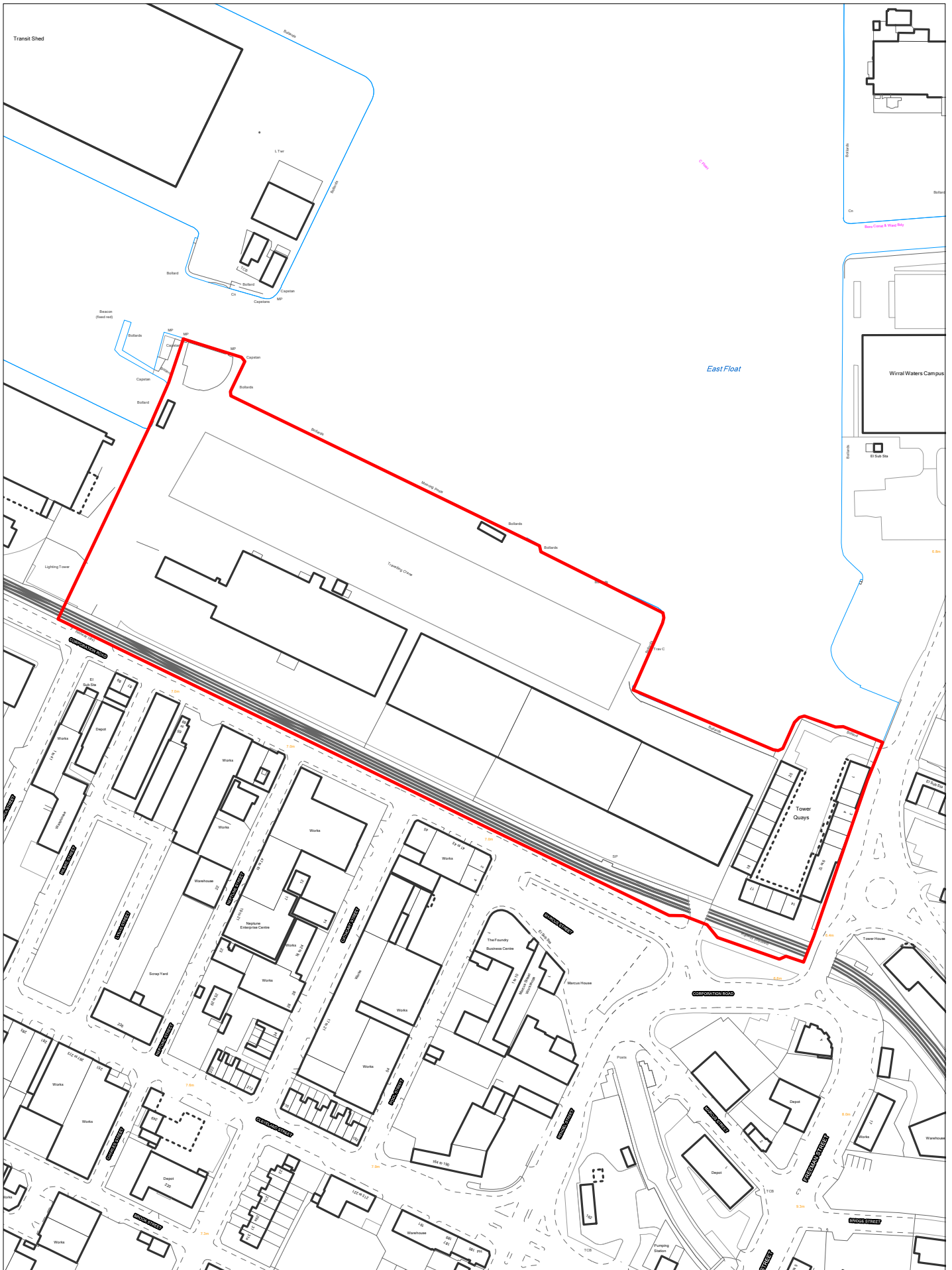


SHLAA 0752 Land at Woodside, Chester Street, Birkenhead

Scale 1:2500

© Crown copyright and database rights 2018 Ordnance Survey 100019803



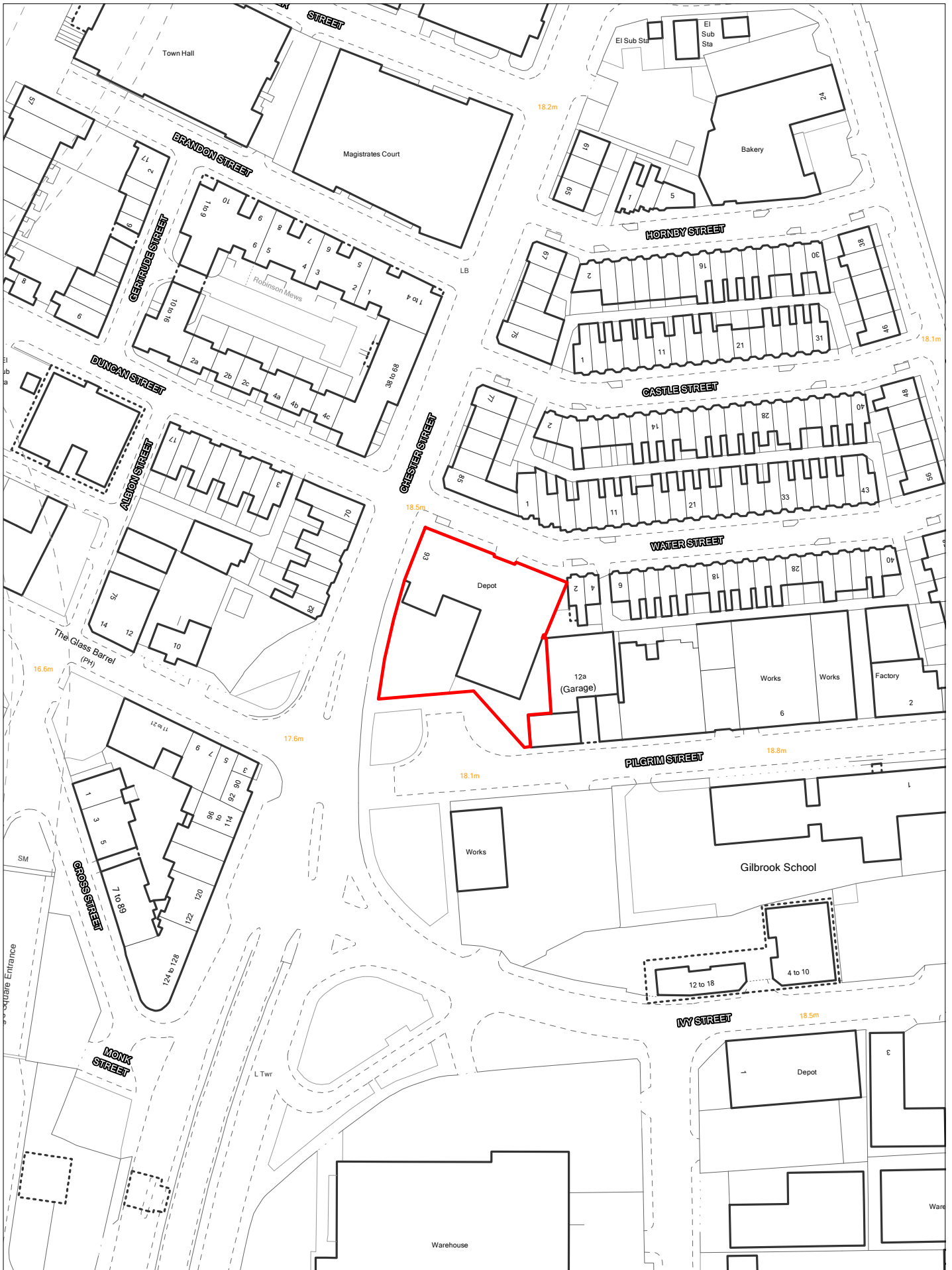


SHLAA 0753 Wirral Waters - Marina View

Scale 1:2500

© Crown copyright and database rights 2018 Ordnance Survey 100019803



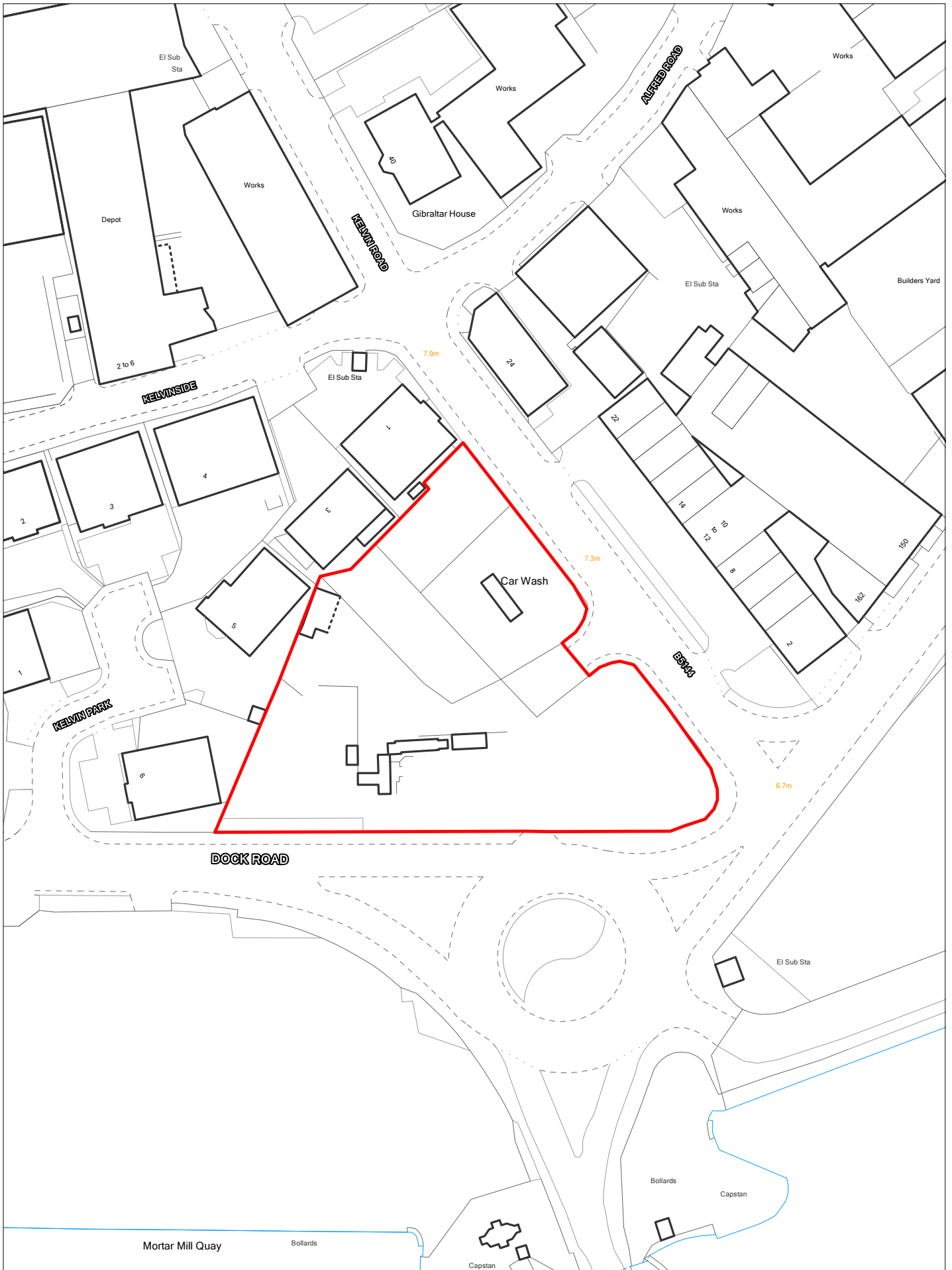


SHLAA 0758 93 Chester Street, Birkenhead

Scale 1:1250

© Crown copyright and database rights 2018 Ordnance Survey 100019803



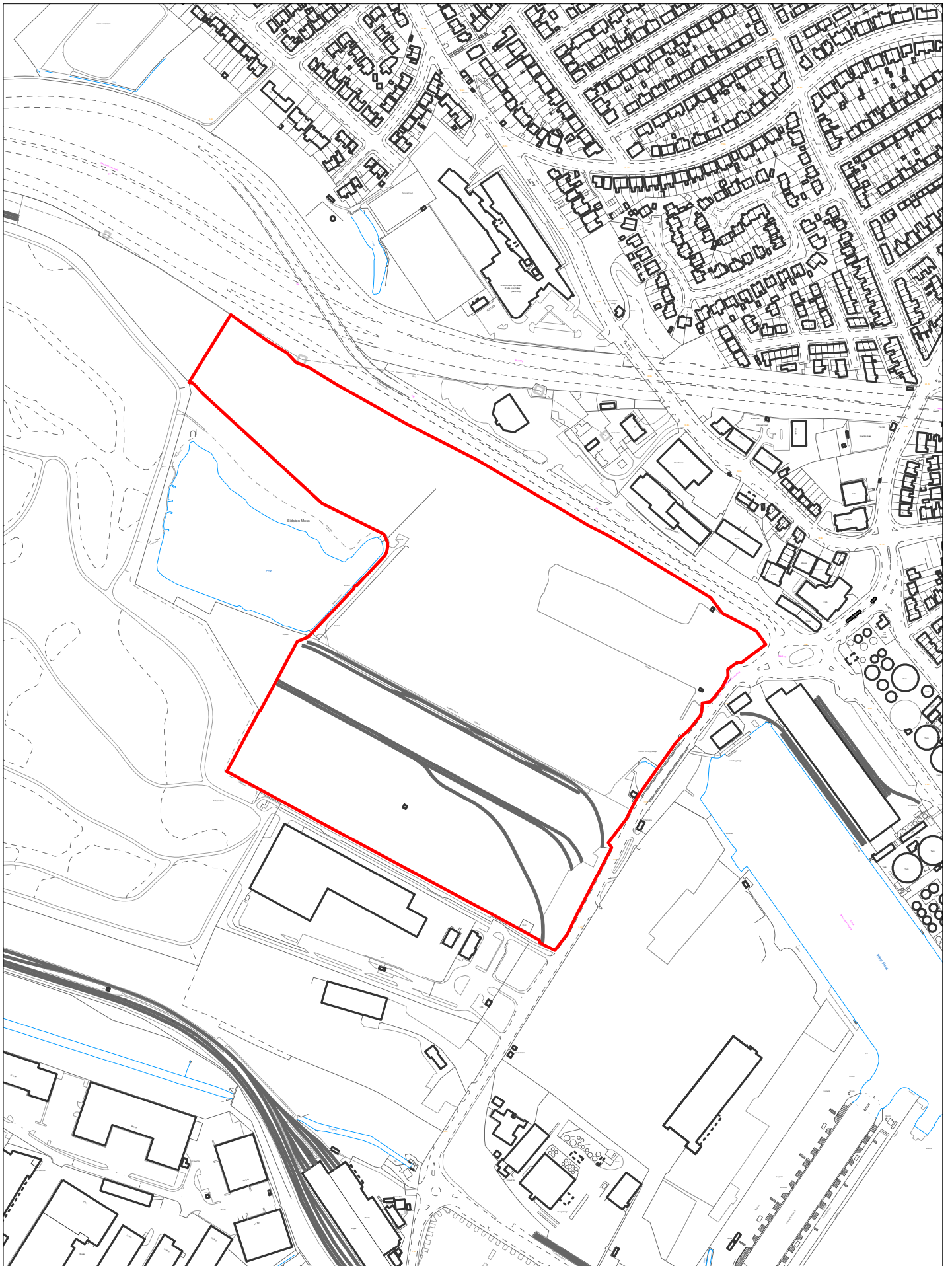


SHLAA 0769 Land at Kelvin Road, Seacombe

Scale 1:1250

© Crown copyright and database rights 2018 Ordnance Survey 100019803



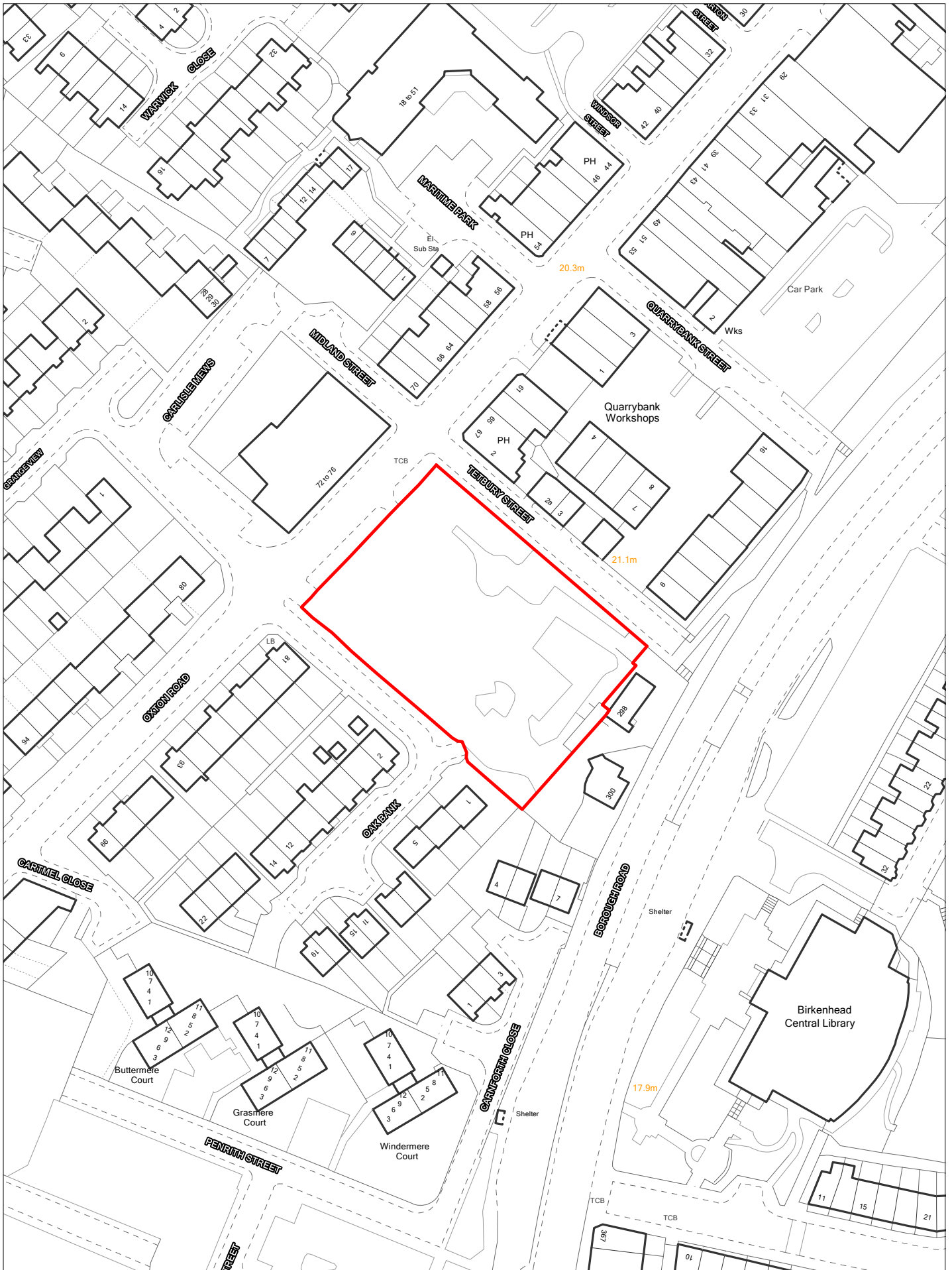


SHLAA 0953 Former Bidston Dock, Wallasey Bridge Road, Bidston

Scale 1:5000

© Crown copyright and database rights 2018 Ordnance Survey 100019803





SHLAA 0974 Land at Oxton Road, Birkenhead

Scale 1:1250

© Crown copyright and database rights 2018 Ordnance Survey 100019803





SHLAA 1008 164 to 190 Cleveland Street, Birkenhead

Scale 1:1000

© Crown copyright and database rights 2018 Ordnance Survey 100019803



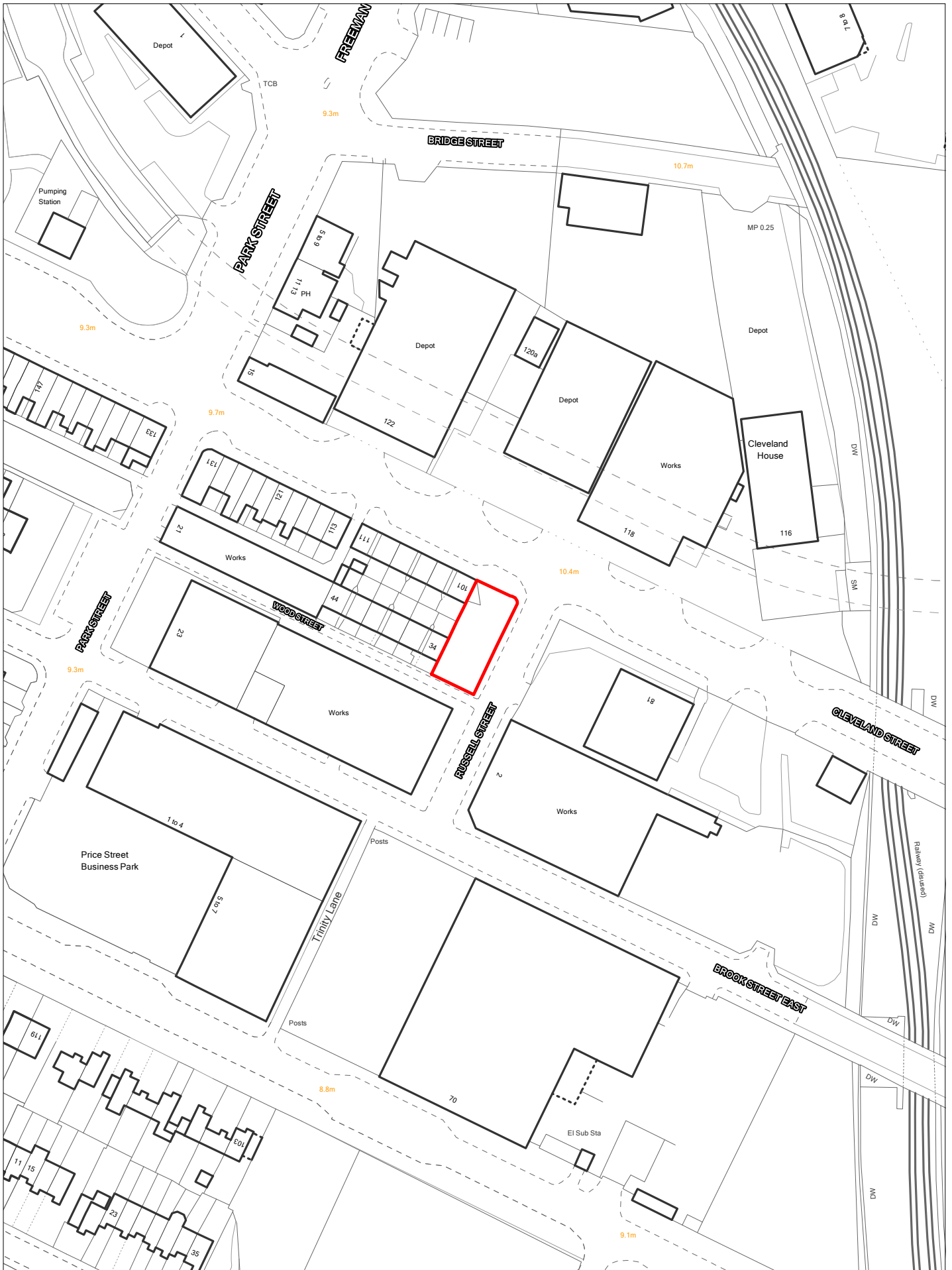


SHLAA 1013 Delta House, 257 Brook Street, Birkenhead

Scale 1:1250

© Crown copyright and database rights 2018 Ordnance Survey 100019803



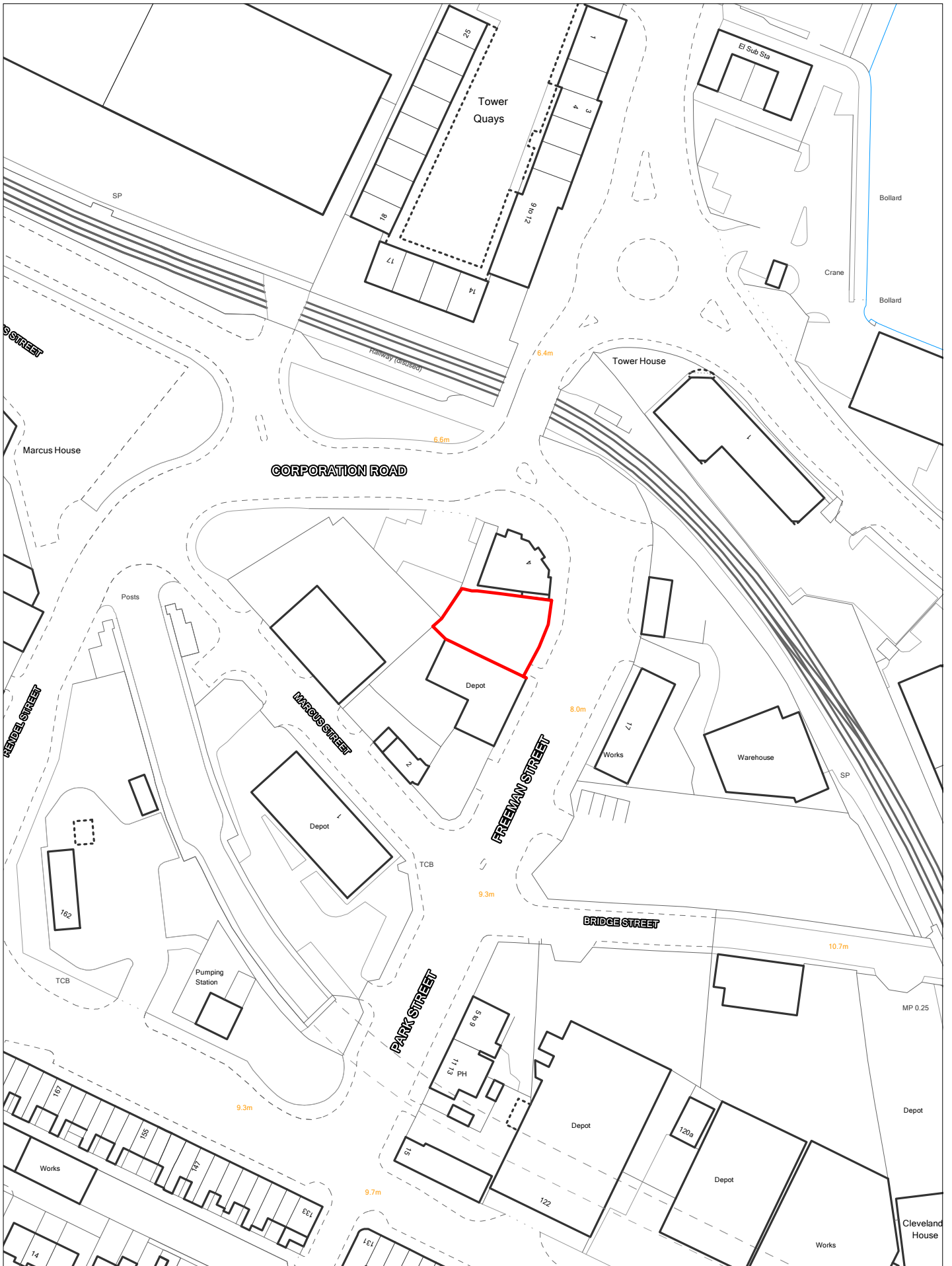


SHLAA 1014 Adjacent 34 Wood Street, Birkenhead

Scale 1:1250

© Crown copyright and database rights 2018 Ordnance Survey 100019803



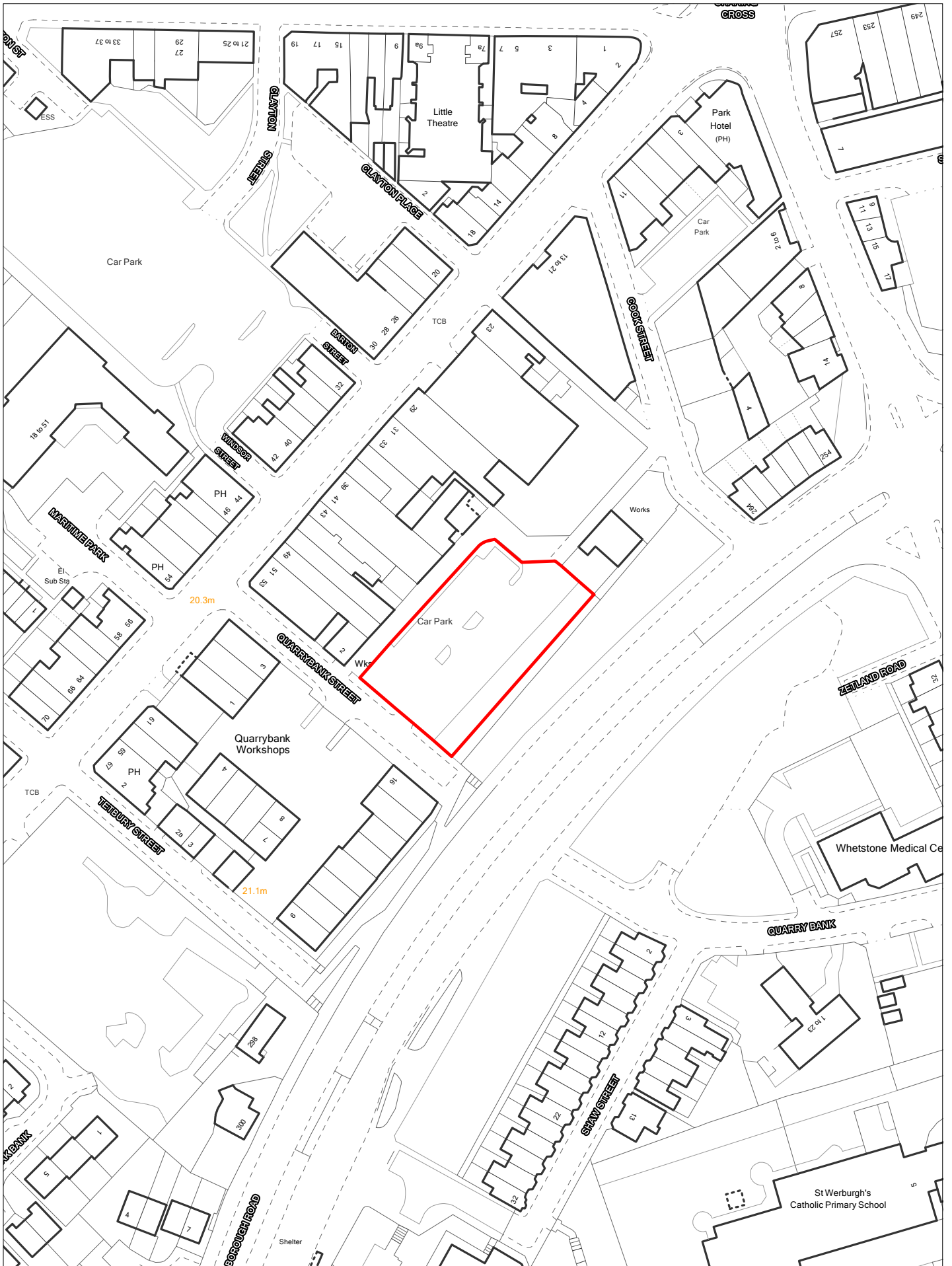


SHLAA 1016 South of 4 Freeman Street, Birkenhead

Scale 1:1250

© Crown copyright and database rights 2018 Ordnance Survey 100019803



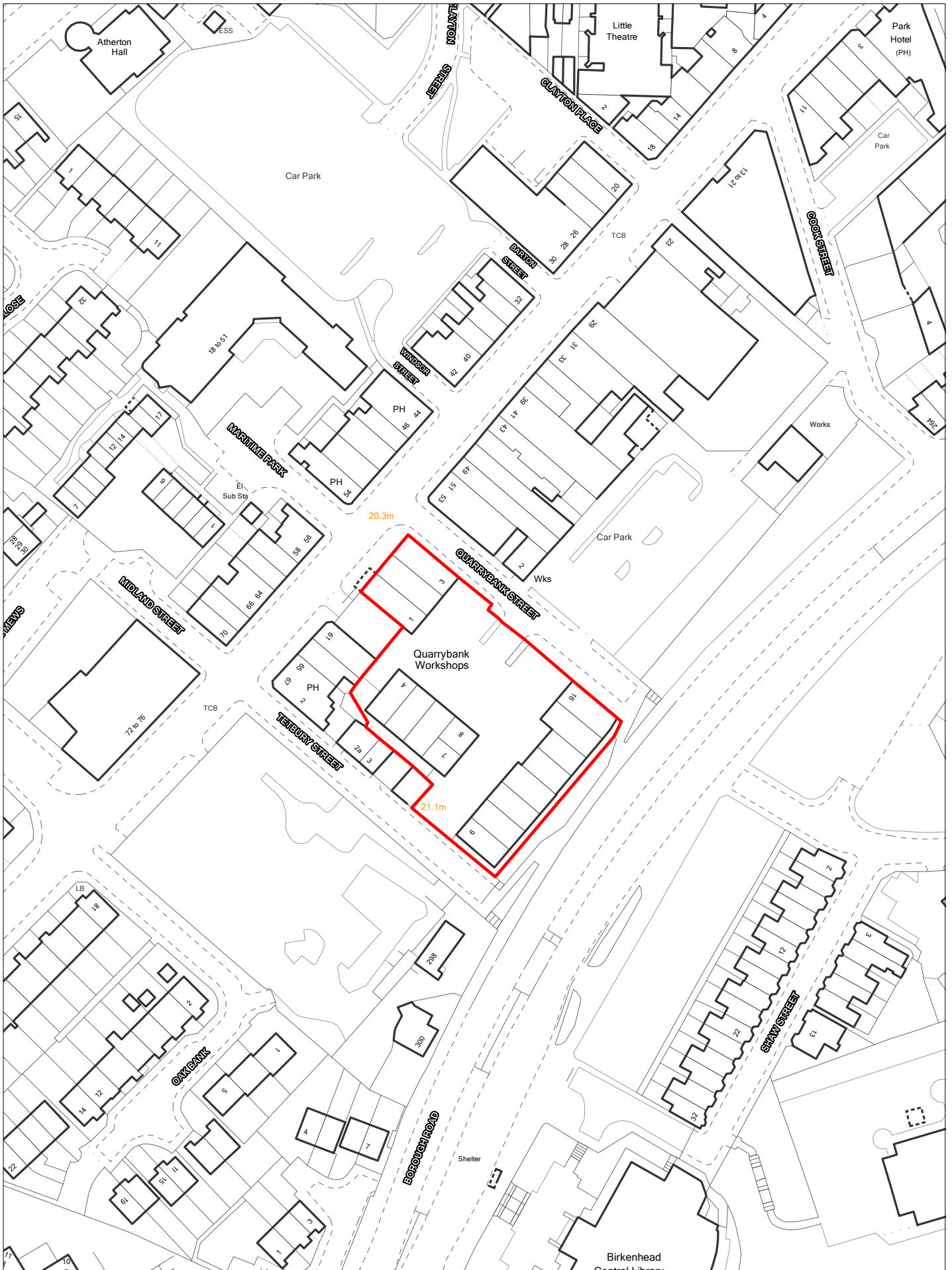


SHLAA 1019 Quarrybank Car Park, Birkenhead

Scale 1:1250

© Crown copyright and database rights 2018 Ordnance Survey 100019803





SHLAA 1020 Quarrybank Workshops, Birkenhead

Scale 1:1250

© Crown copyright and database rights 2018 Ordnance Survey 100019803



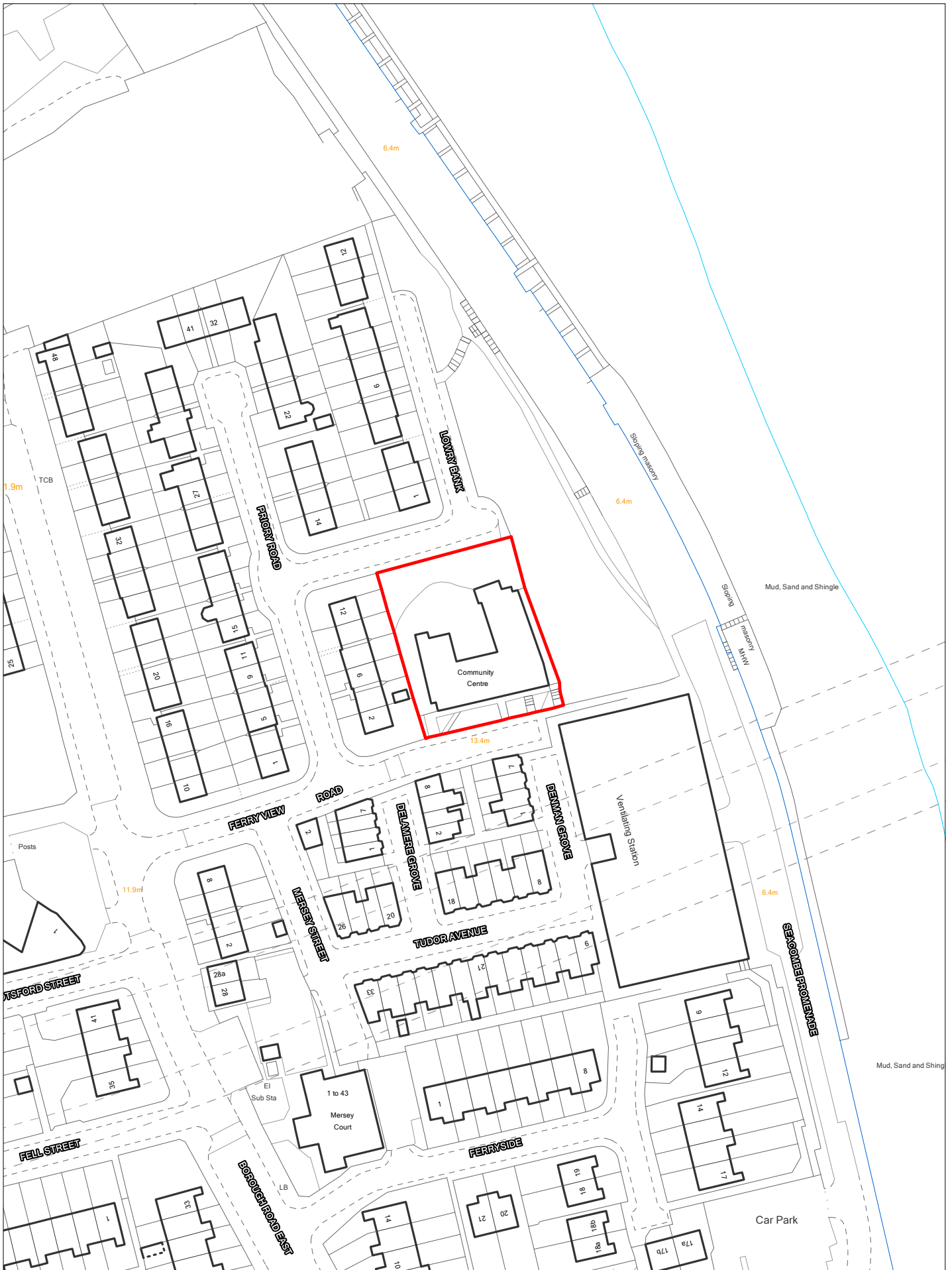


SHLAA 1024 West of 87-89 Corporation Road, Birkenhead

Scale 1:1250

© Crown copyright and database rights 2018 Ordnance Survey 100019803





SHLAA 1259 Seacombe Community Centre, Ferry View Road,

Scale 1:1250

© Crown copyright and database rights 2018 Ordnance Survey 100019803





SHLAA 1261 Rear of Mona Castle, Wheatland Lane, Seacombe

Scale 1:1250

© Crown copyright and database rights 2018 Ordnance Survey 100019803



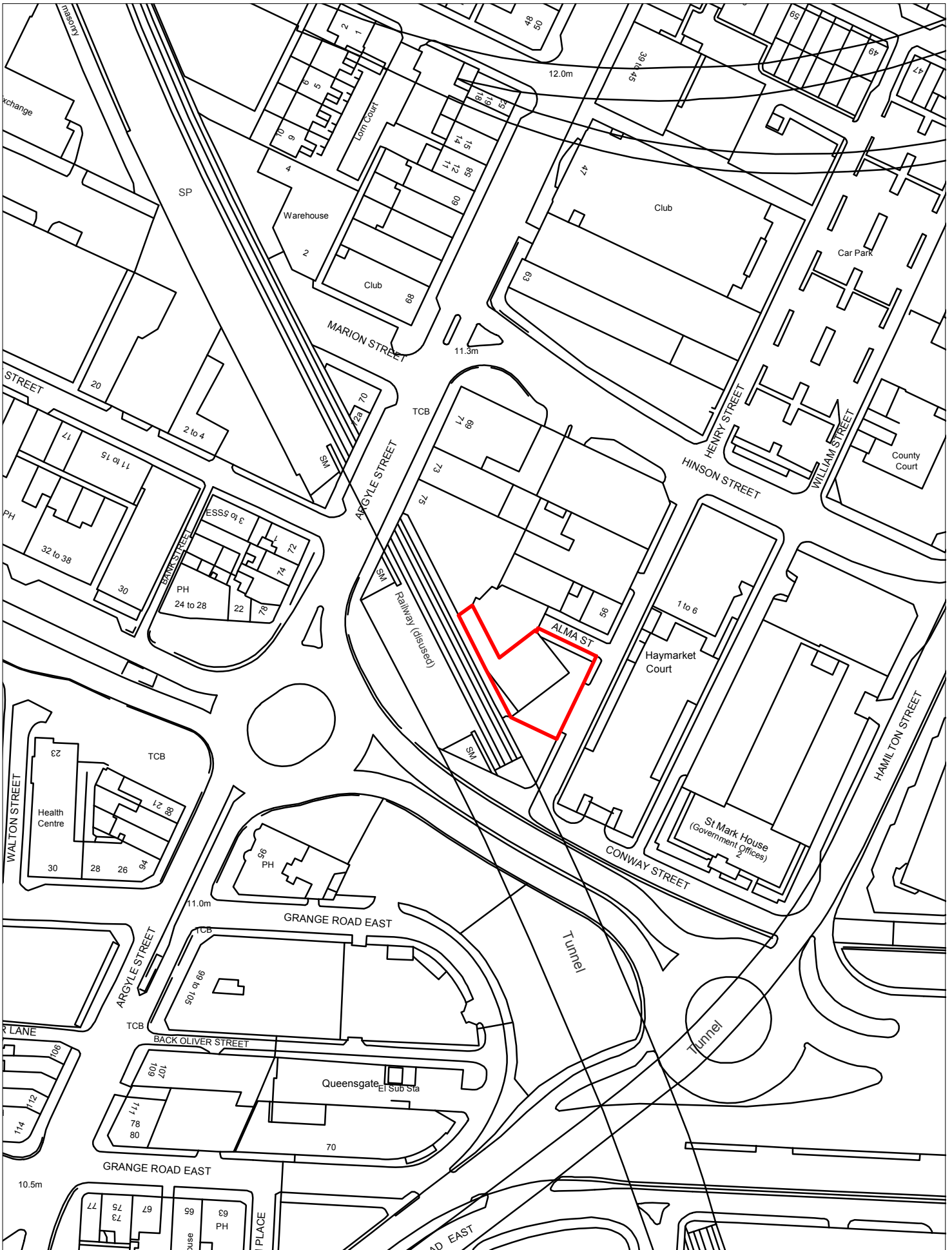


SHLAA 13666

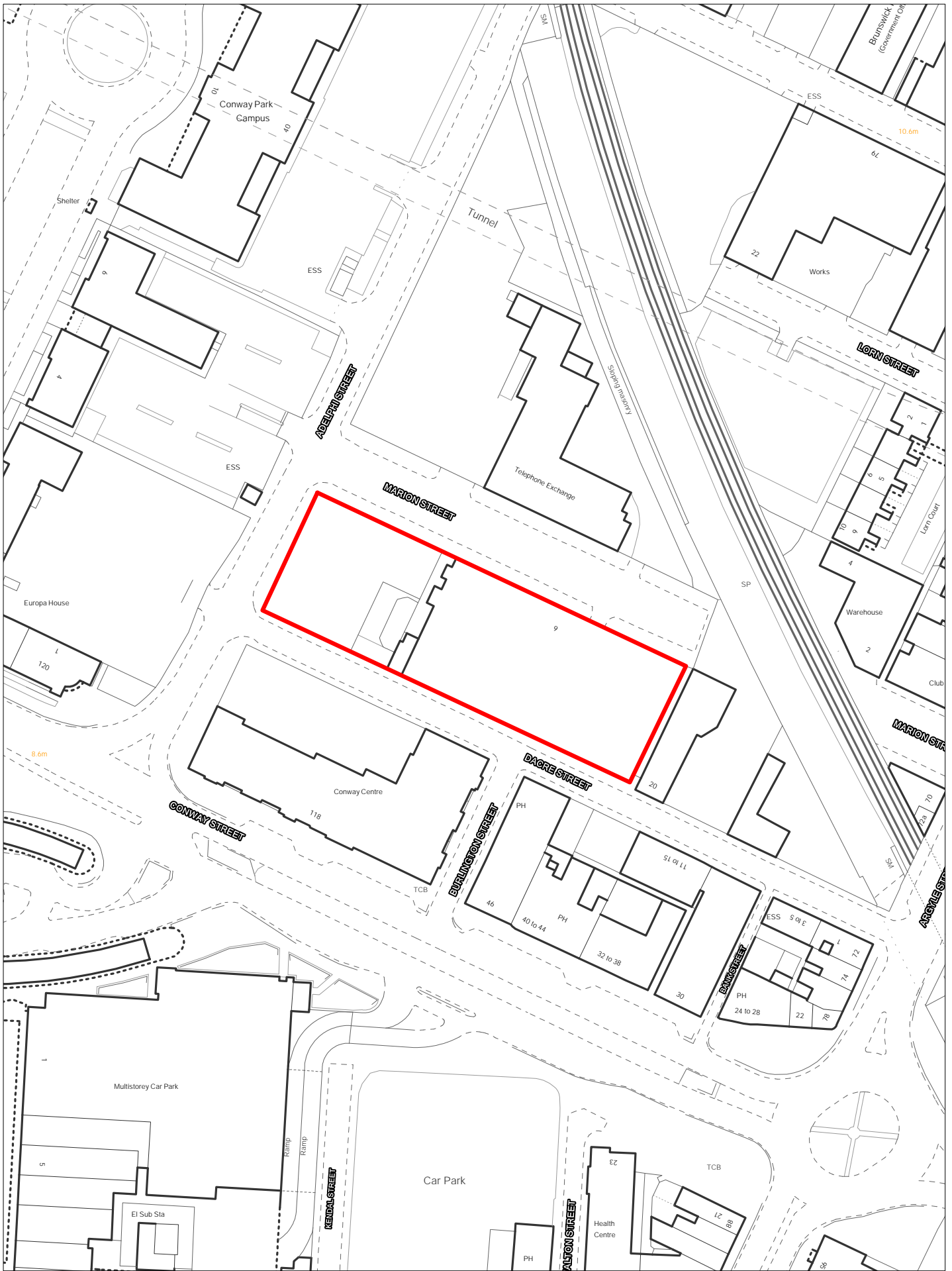
Land at Corner of Livingstone Street/St Anne Street, Brkenhead

© Crown copyright and database rights 2016 Ordnance Survey 100019803

Scale 1:1250



SHLAA 1386
Vacant Land, between 5- 8 Henry Street, Birkenhead

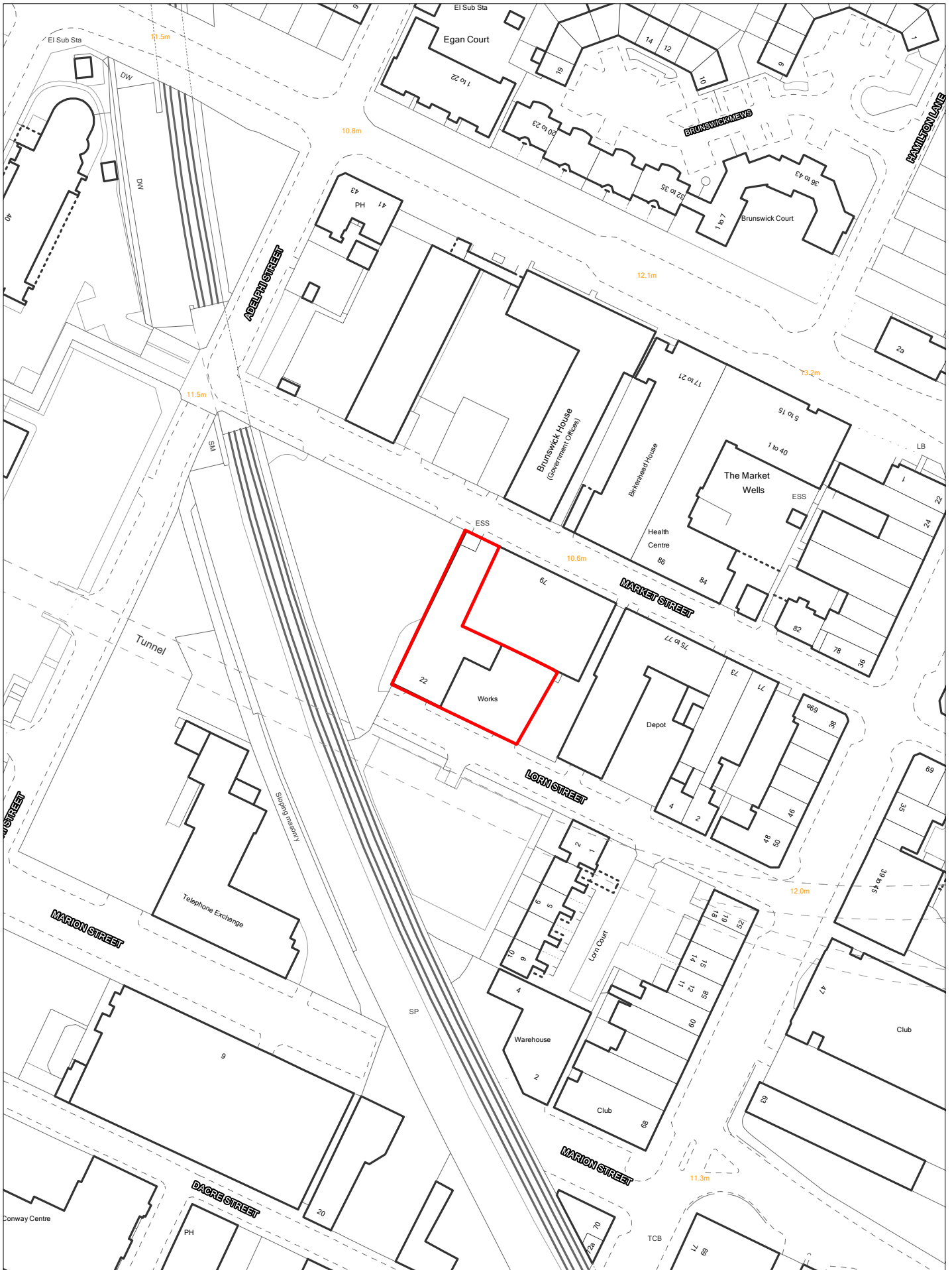


SHLAA 1432 AEV Marion Street, Birkenhead

Scale 1:1250

© Crown copyright and database rights 2018 Ordnance Survey 100019803



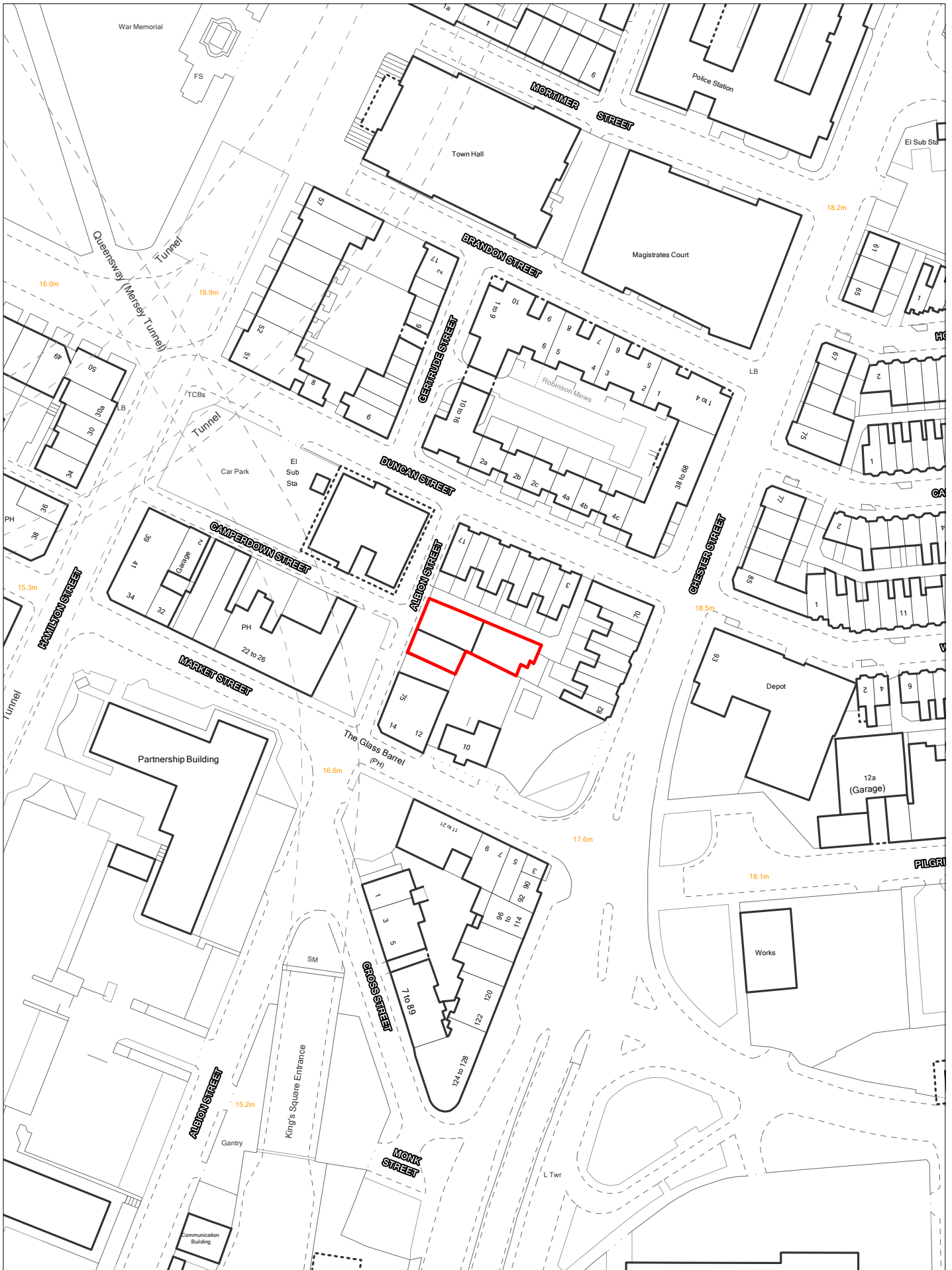


SHLAA 1550 22 Lorn Street, Birkenhead

Scale 1:1250

© Crown copyright and database rights 2018 Ordnance Survey 100019803





SHLAA 1571 Rear 3 to 17 Duncan Street, Birkenhead

Scale 1:1250

© Crown copyright and database rights 2018 Ordnance Survey 100019803





SHLAA 1599 Albert Street Car Park, New Brighton

Scale 1:1250

© Crown copyright and database rights 2018 Ordnance Survey 100019803



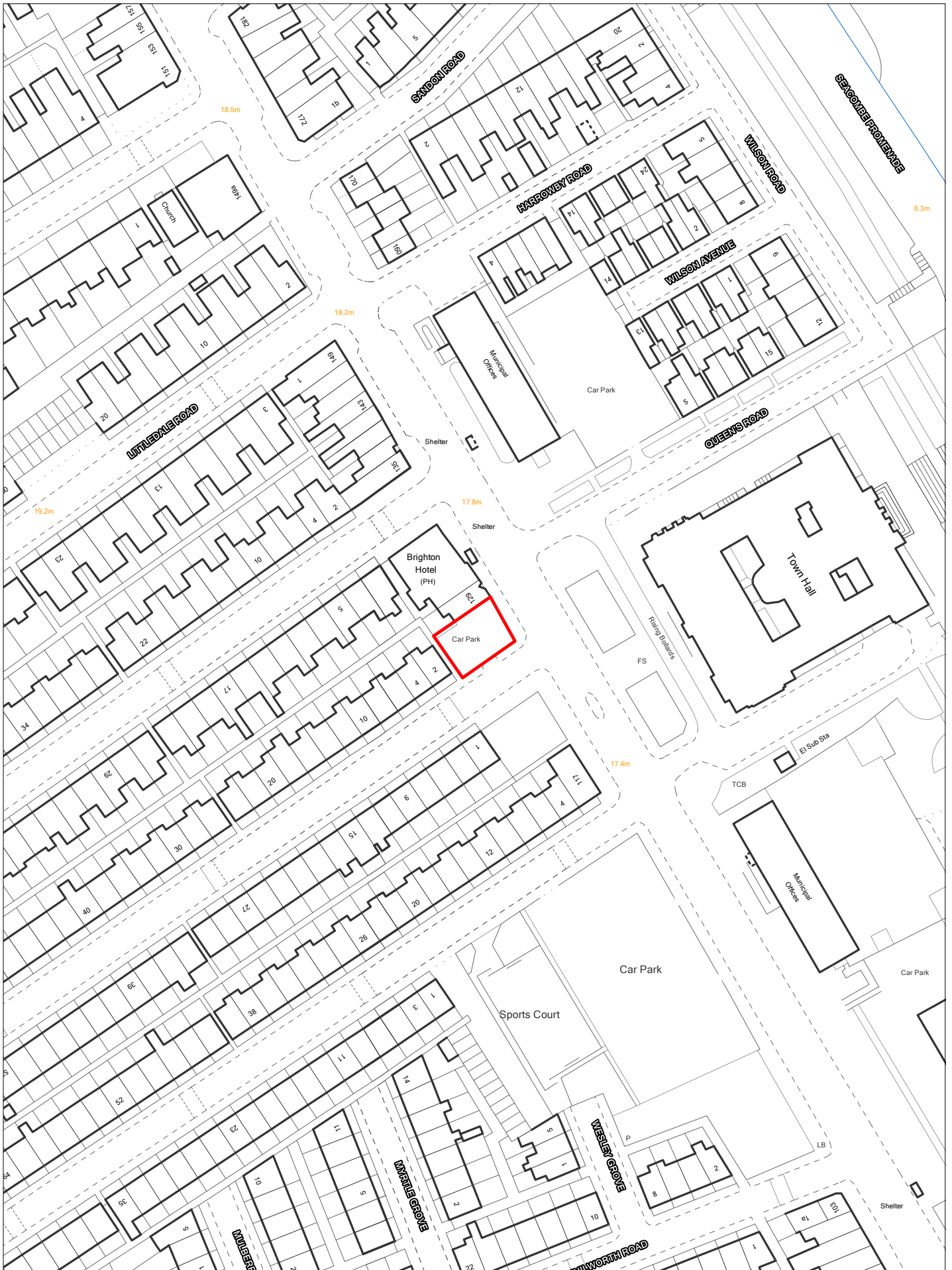


SHLAA 1603 Egerton Street Car Park, New Brighton

Scale 1:1250

© Crown copyright and database rights 2018 Ordnance Survey 100019803



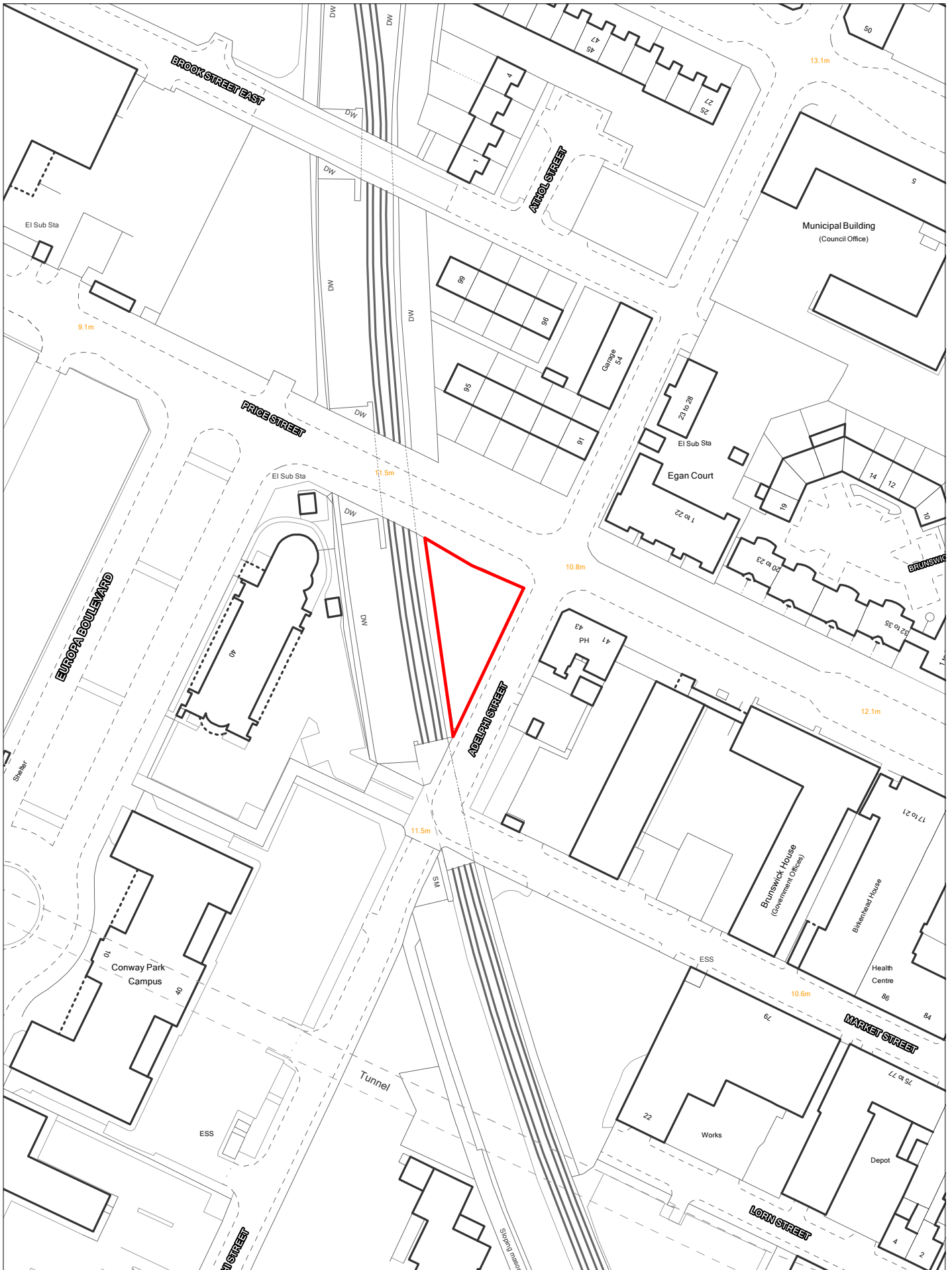


SHLAA 1605 Bell Road Car Park, Wallasey

Scale 1:1250

© Crown copyright and database rights 2018 Ordnance Survey 100019803



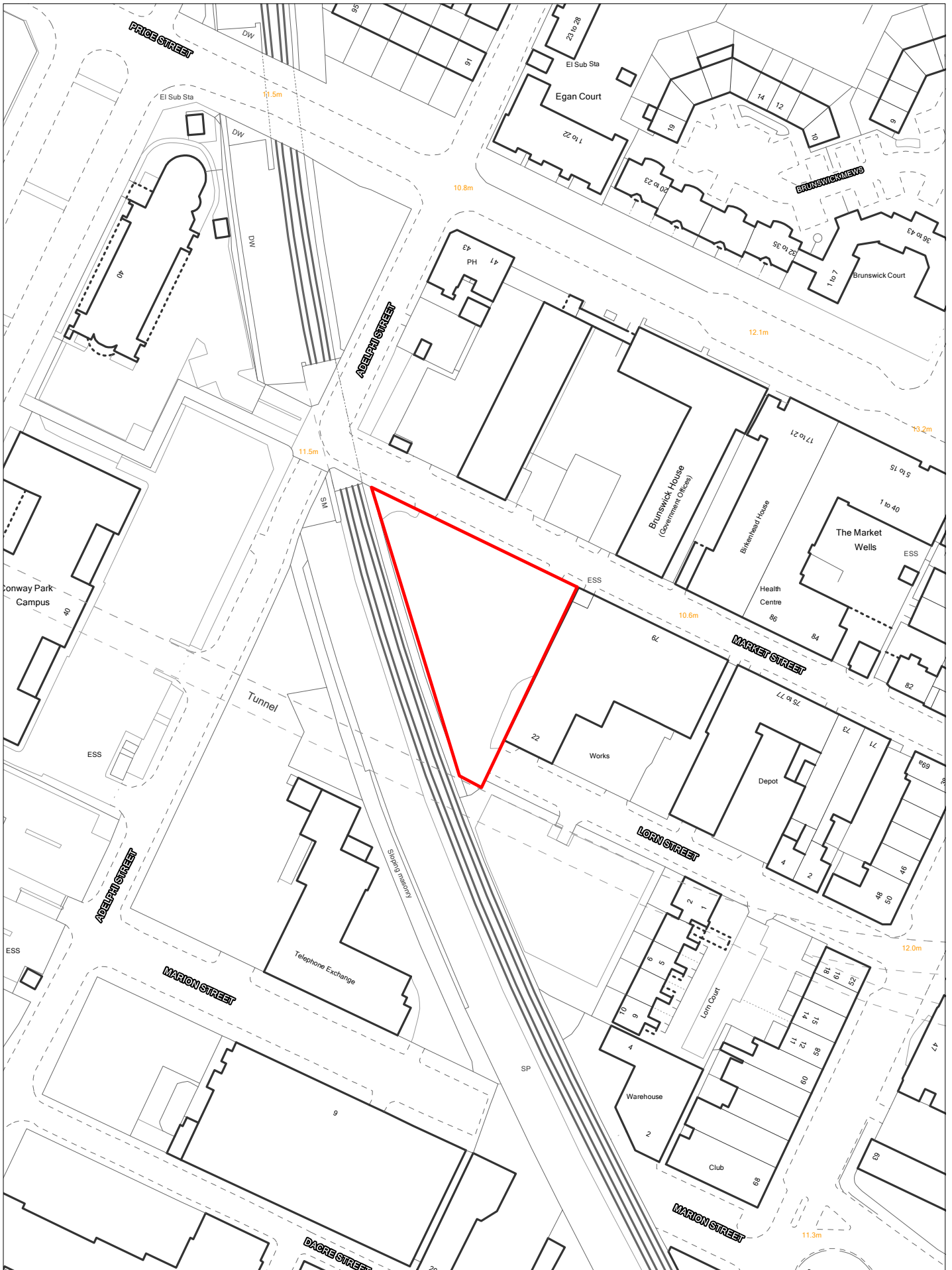


SHLAA 1619 West of 43 Price Street, Birkenhead

Scale 1:1250

© Crown copyright and database rights 2018 Ordnance Survey 100019803





SHLAA 1620 West of 22 Lorn Street, Birkenhead

Scale 1:1250

© Crown copyright and database rights 2018 Ordnance Survey 100019803



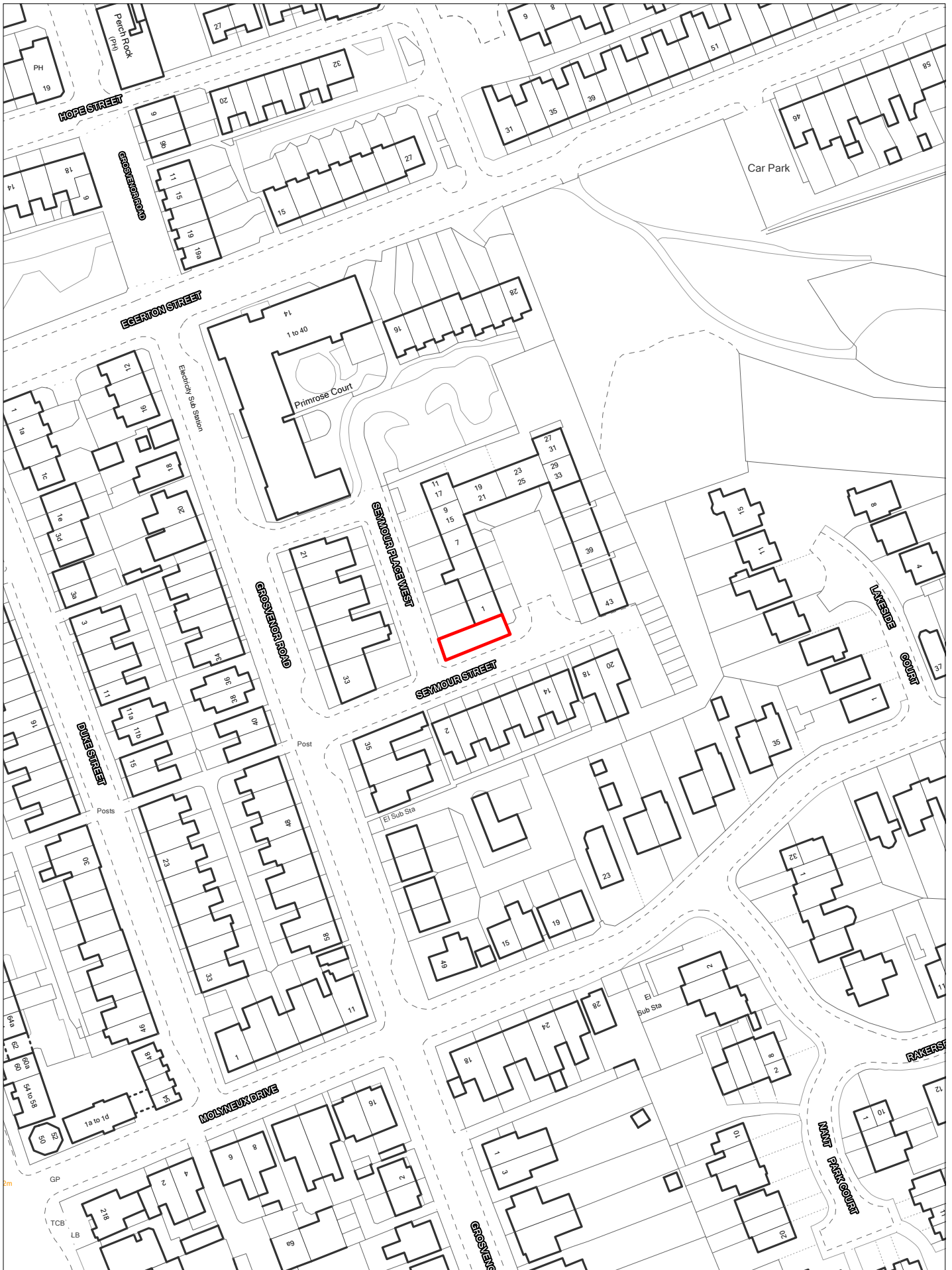


SHLAA 1647 North of 117 Brighton Street, Seacombe

Scale 1:1250

© Crown copyright and database rights 2018 Ordnance Survey 100019803



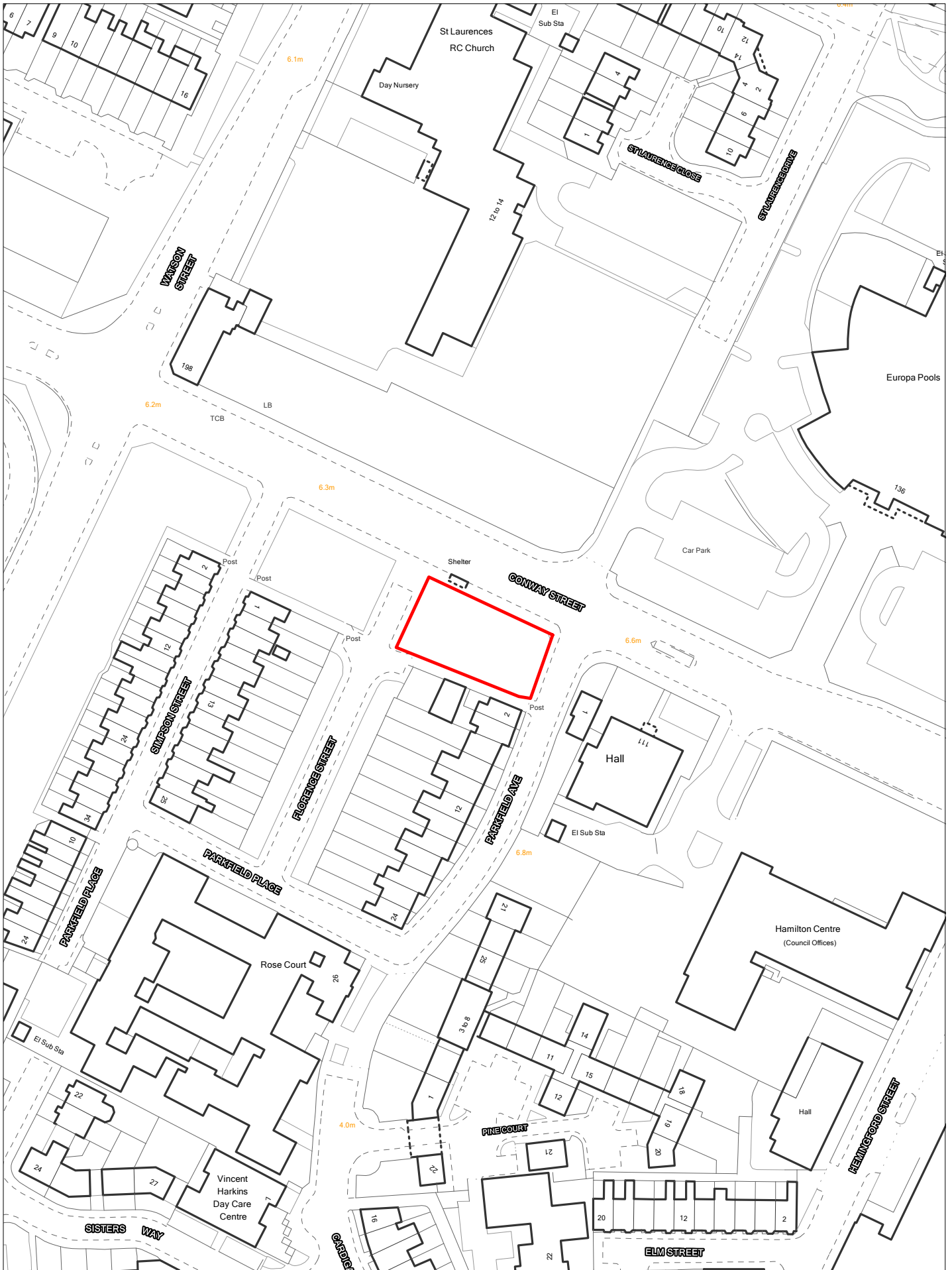


SHLAA 1654 South of 1 Seymour Street, New Brighton

Scale 1:1250

© Crown copyright and database rights 2018 Ordnance Survey 100019803



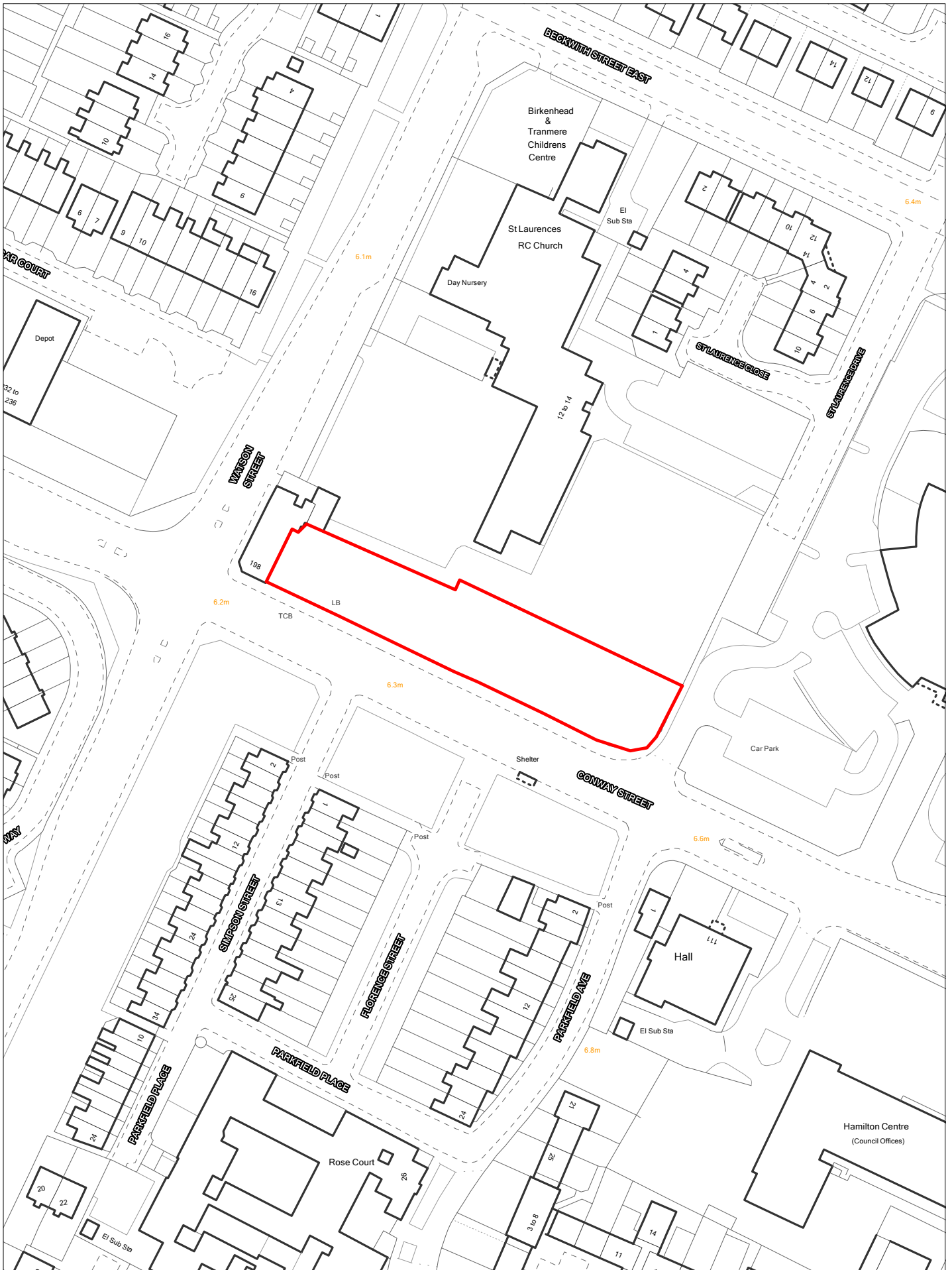


SHLAA 1663 East of Florence Street, Birkenhead

Scale 1:1250

© Crown copyright and database rights 2018 Ordnance Survey 100019803



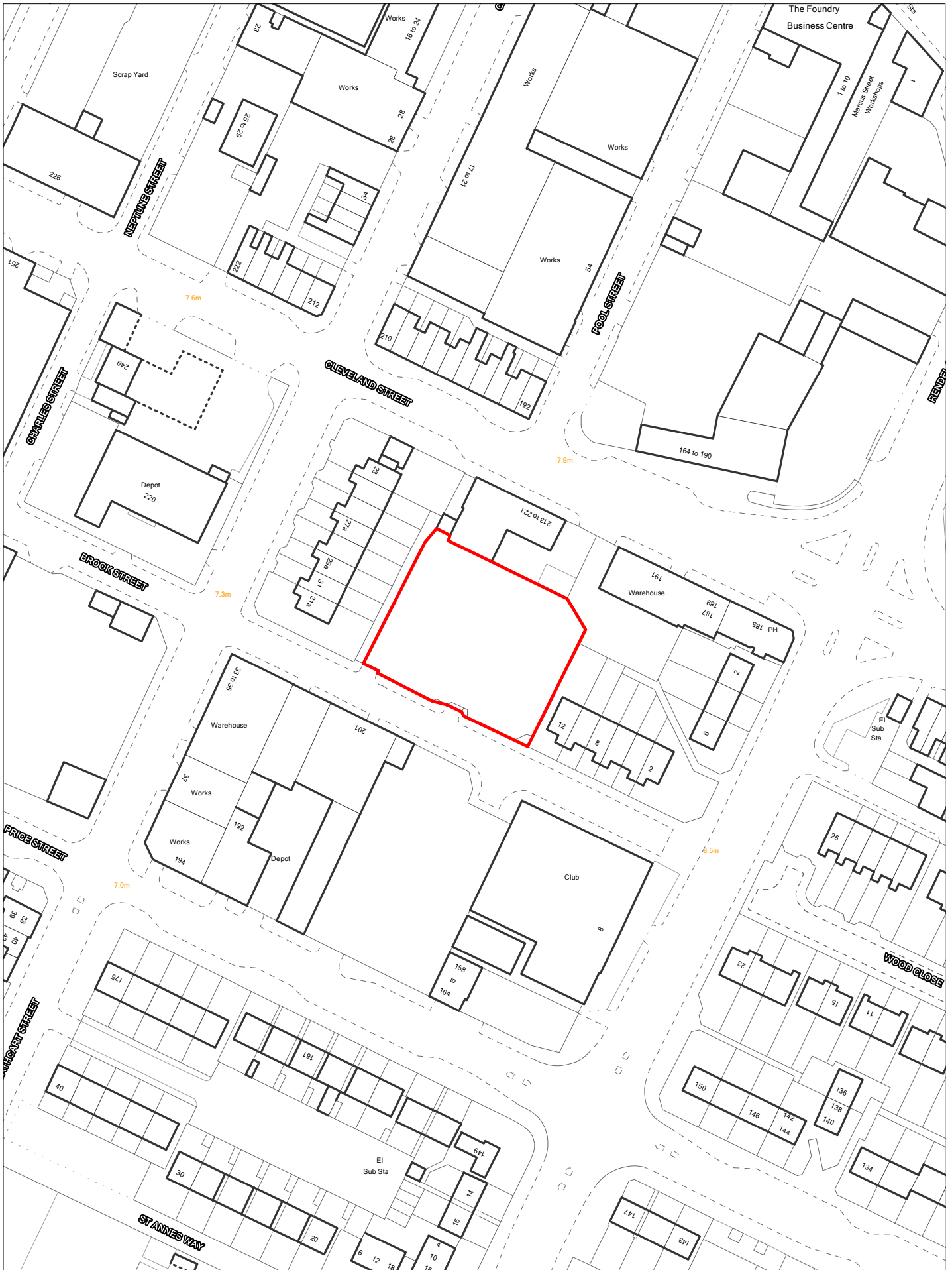


SHLAA 1664 East of 198 Conway Street, Birkenhead

Scale 1:1250

© Crown copyright and database rights 2018 Ordnance Survey 100019803





SHLAA 1691 Former Brooklands, Brook Street, Birkenhead

Scale 1:1250

© Crown copyright and database rights 2018 Ordnance Survey 100019803





SHLAA 1744 Land at Kenilworth Road, Seacombe

Scale 1:1250

© Crown copyright and database rights 2018 Ordnance Survey 100019803

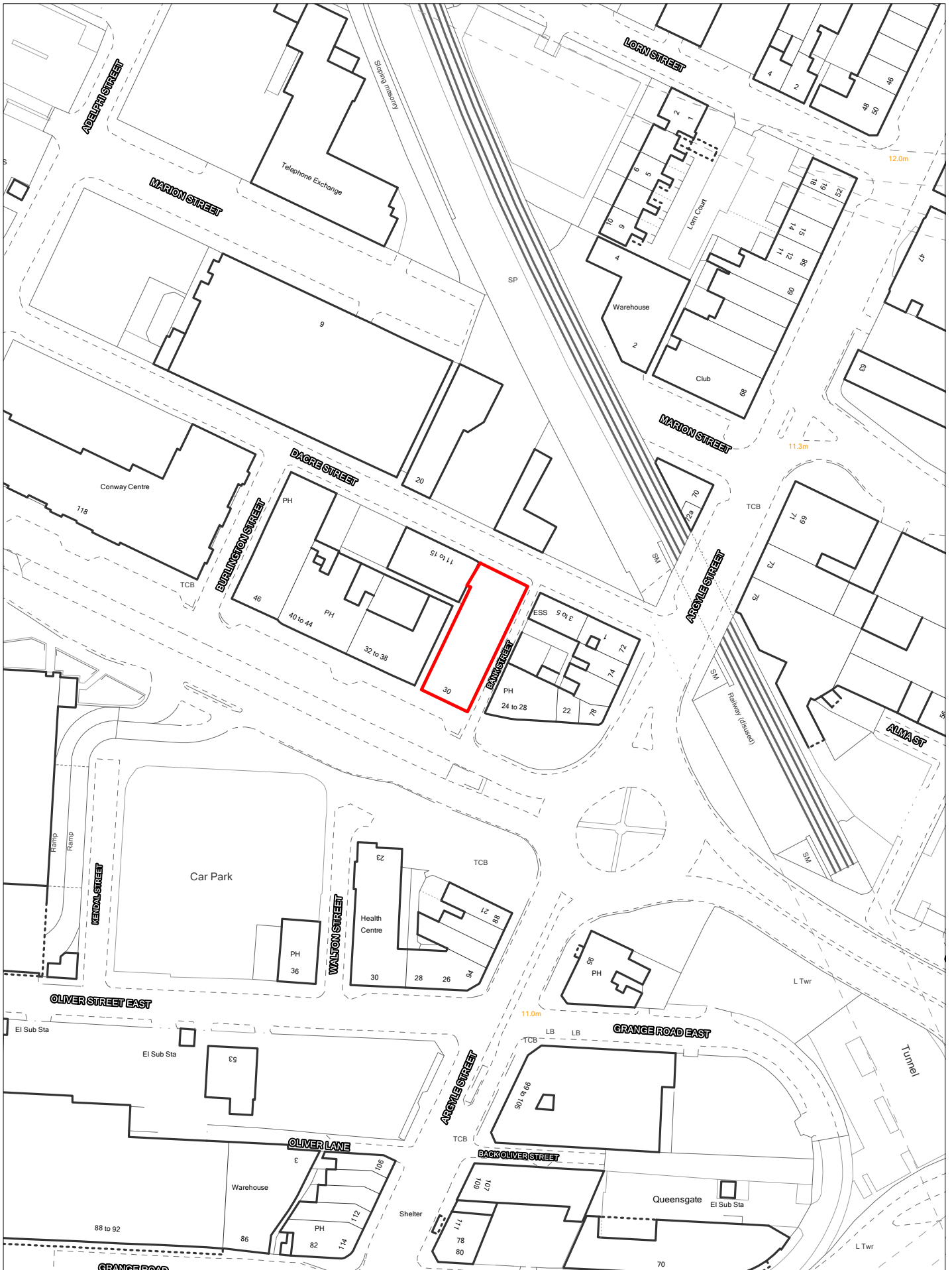




SHLAA 1835 Former Great Float Hotel, Seacombe

Scale 1:500



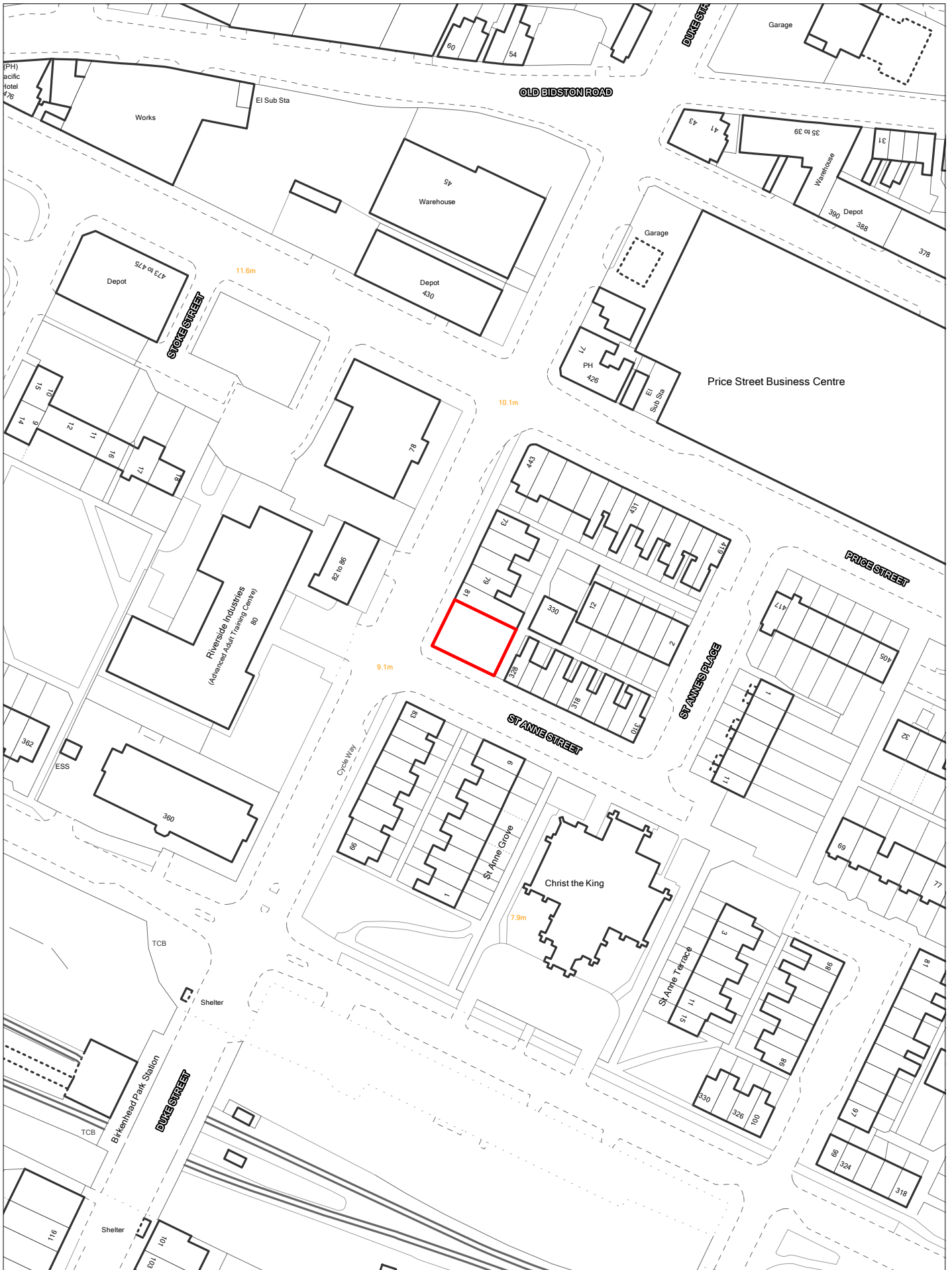


SHLAA 1887 30 to 32 Conway Street, Birkenhead

Scale 1:1250

© Crown copyright and database rights 2018 Ordnance Survey 100019803



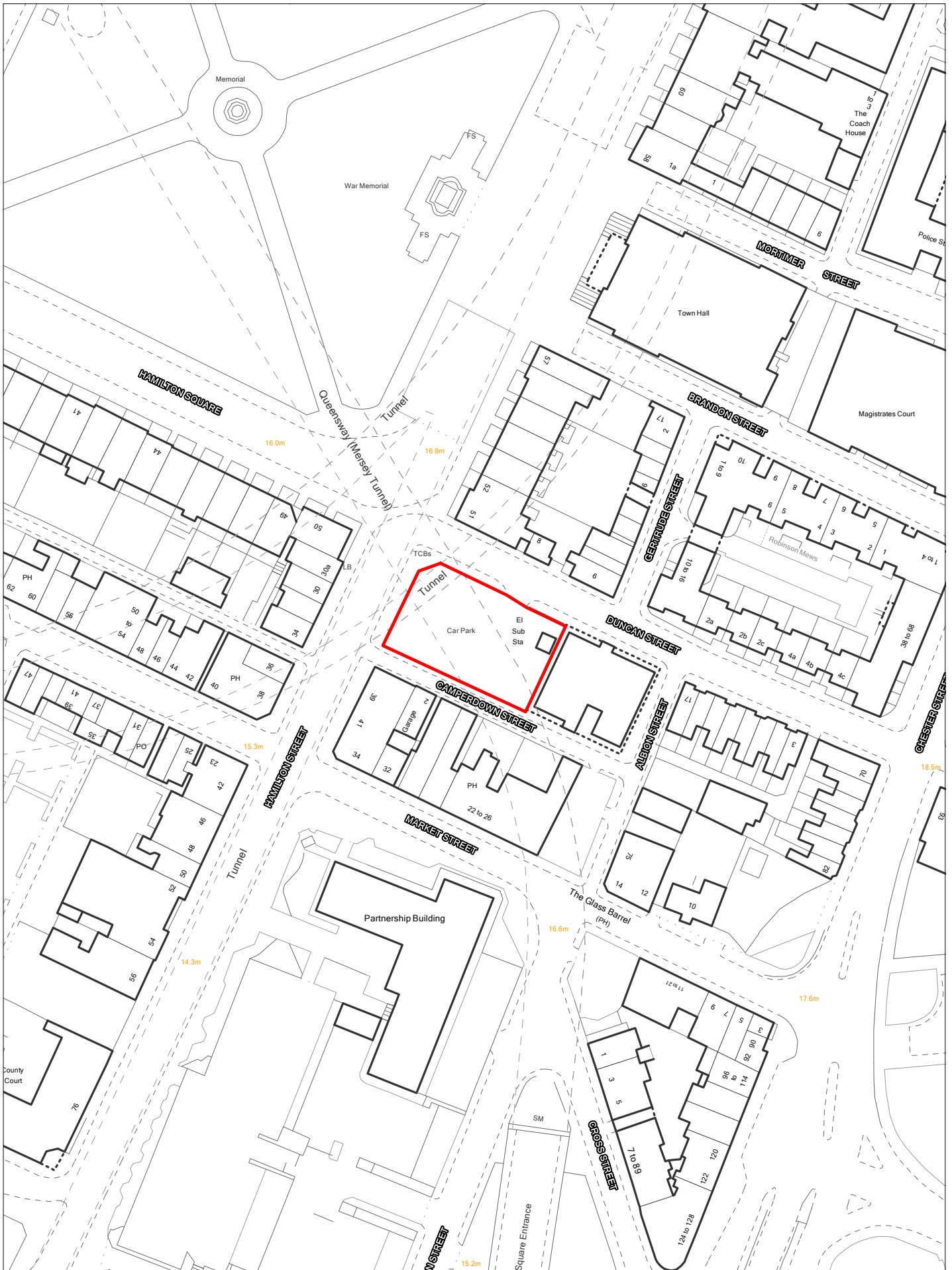


SHLAA 1911 South of 81 Duke Street, Birkenhead

Scale 1:1250

© Crown copyright and database rights 2018 Ordnance Survey 100019803



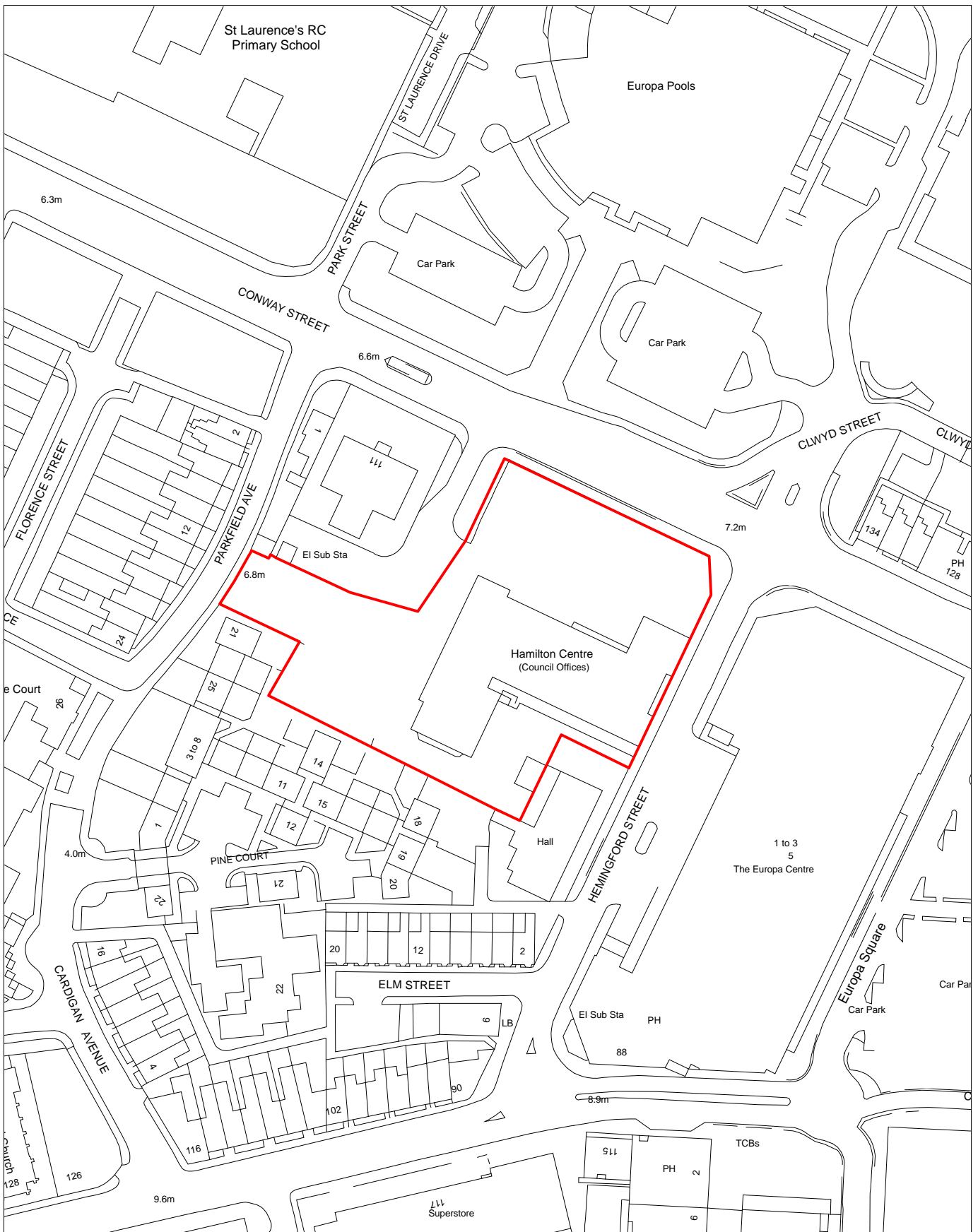


SHLAA 2002 Duncan Street Car Park, Birkenhead

Scale 1:1250

© Crown copyright and database rights 2018 Ordnance Survey 100019803

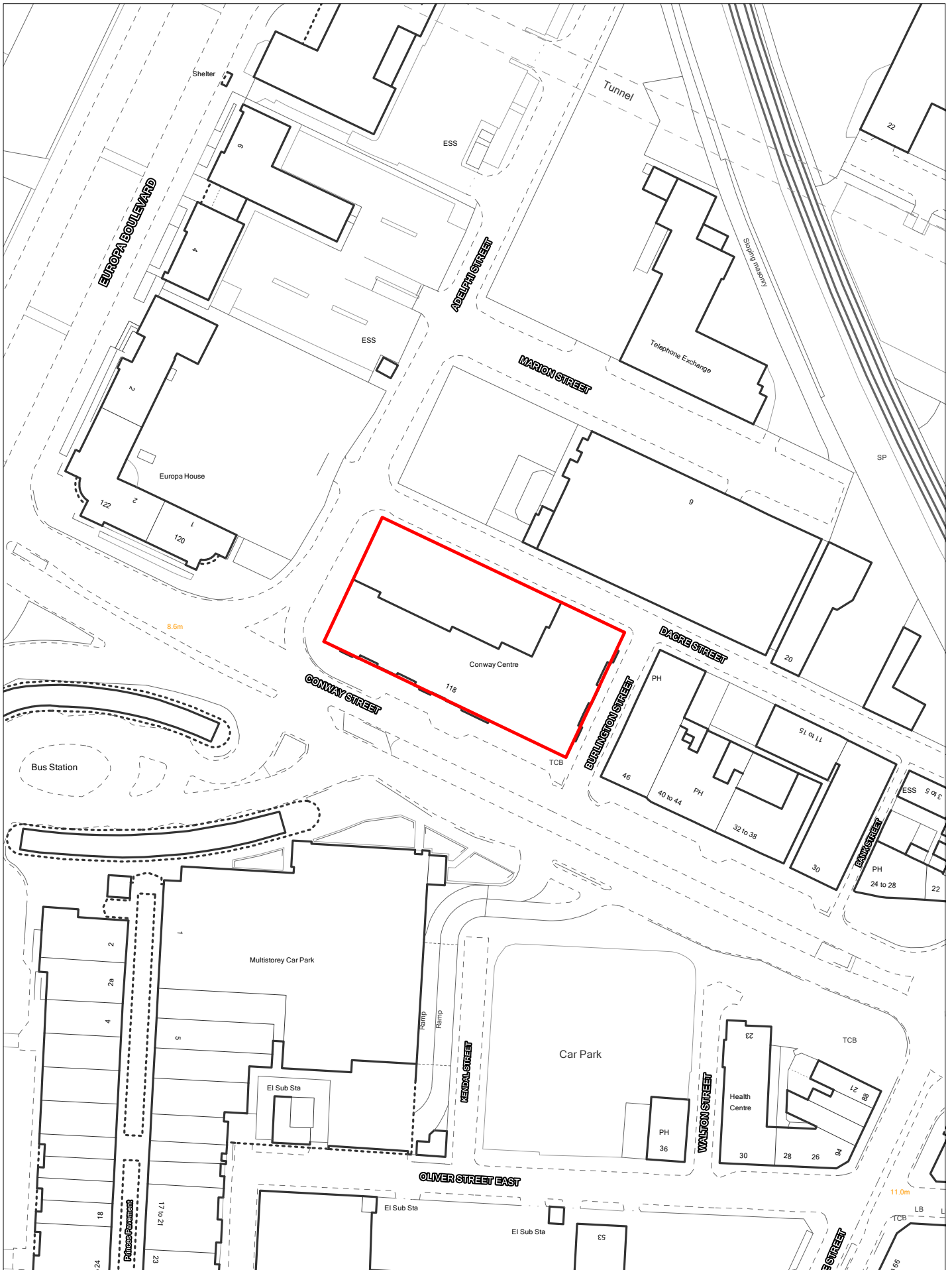




SHLAA Ref: SHLAA 2013 - Hamilton Building, Birkenhead

© Crown copyright and database rights 2021 Ordnance Survey 100019803





SHLAA 2014 Conway Building, Birkenhead

Scale 1:1250

© Crown copyright and database rights 2018 Ordnance Survey 100019803





SHLAA 2022 Wallasey Town Hall North Annexe, Egremont

Scale 1:1250

© Crown copyright and database rights 2018 Ordnance Survey 100019803



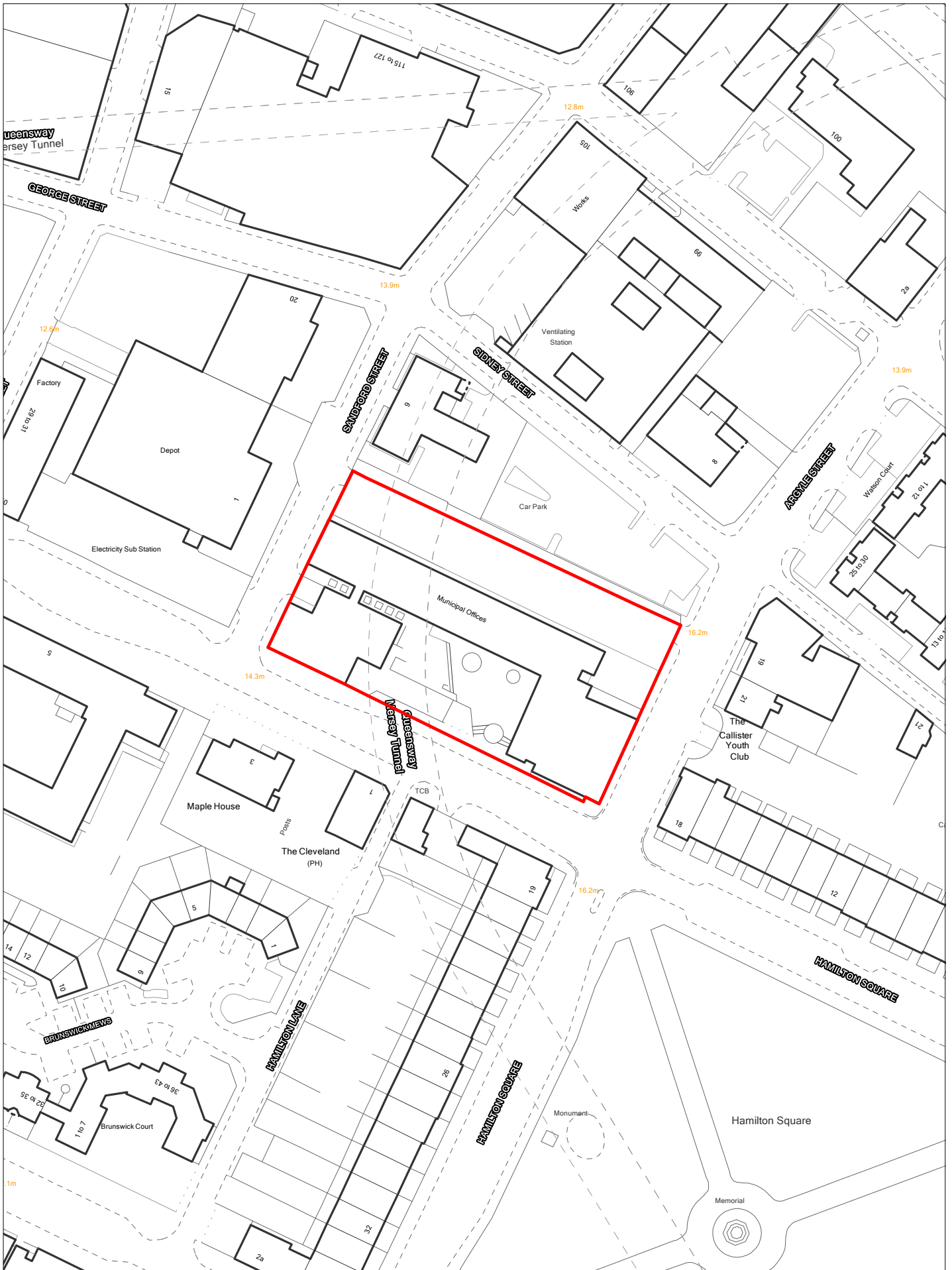


SHLAA 2023 Wallasey Town Hall South Annexe, Egremont

Scale 1:1250

© Crown copyright and database rights 2018 Ordnance Survey 100019803



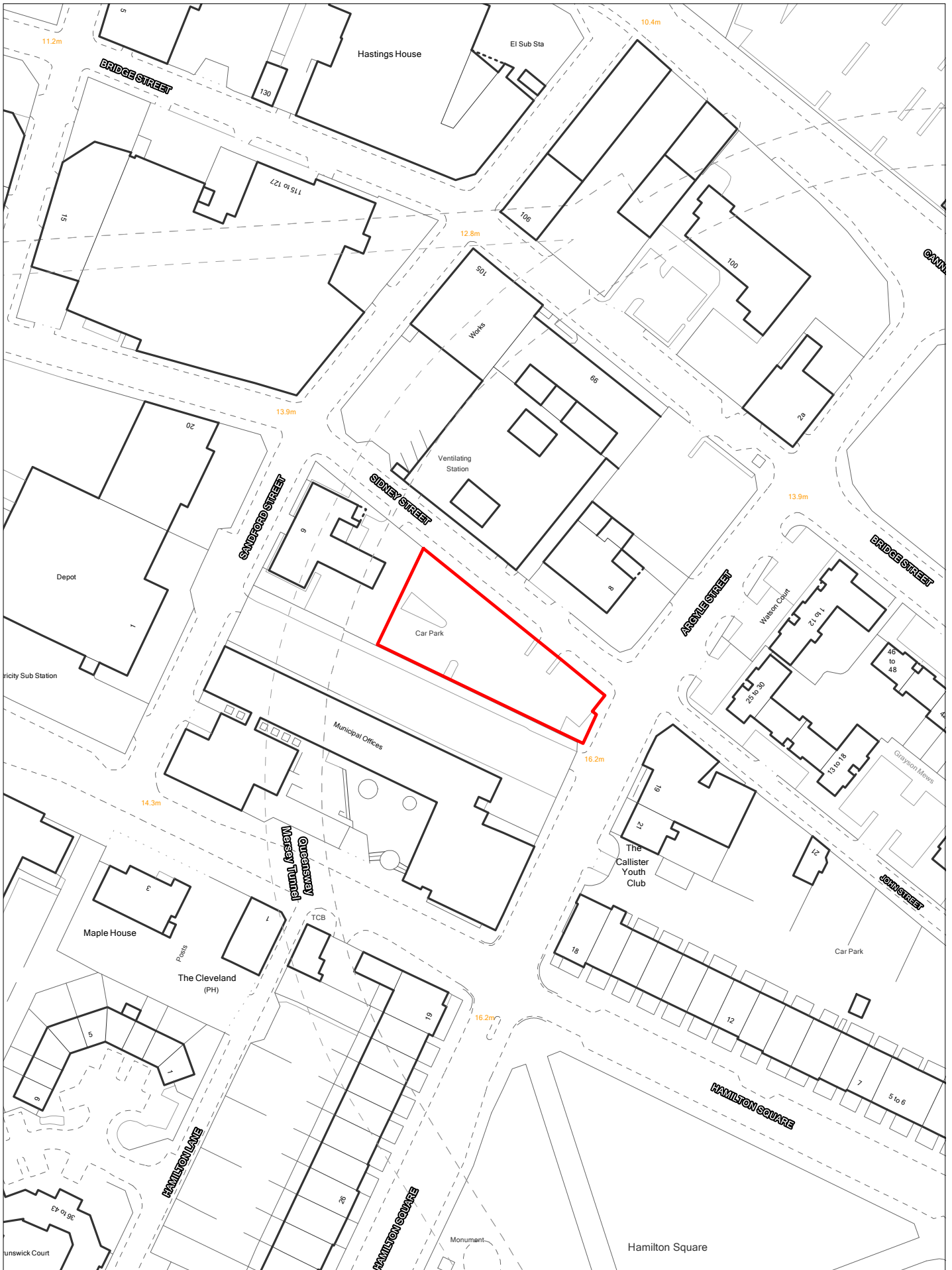


SHLAA 2026 Treasury Building, Cleveland Street, Birkenhead

Scale 1:1250

© Crown copyright and database rights 2018 Ordnance Survey 100019803





SHLAA 2036 Elgin Way Car Park, Birkenhead

Scale 1:1250

© Crown copyright and database rights 2018 Ordnance Survey 100019803



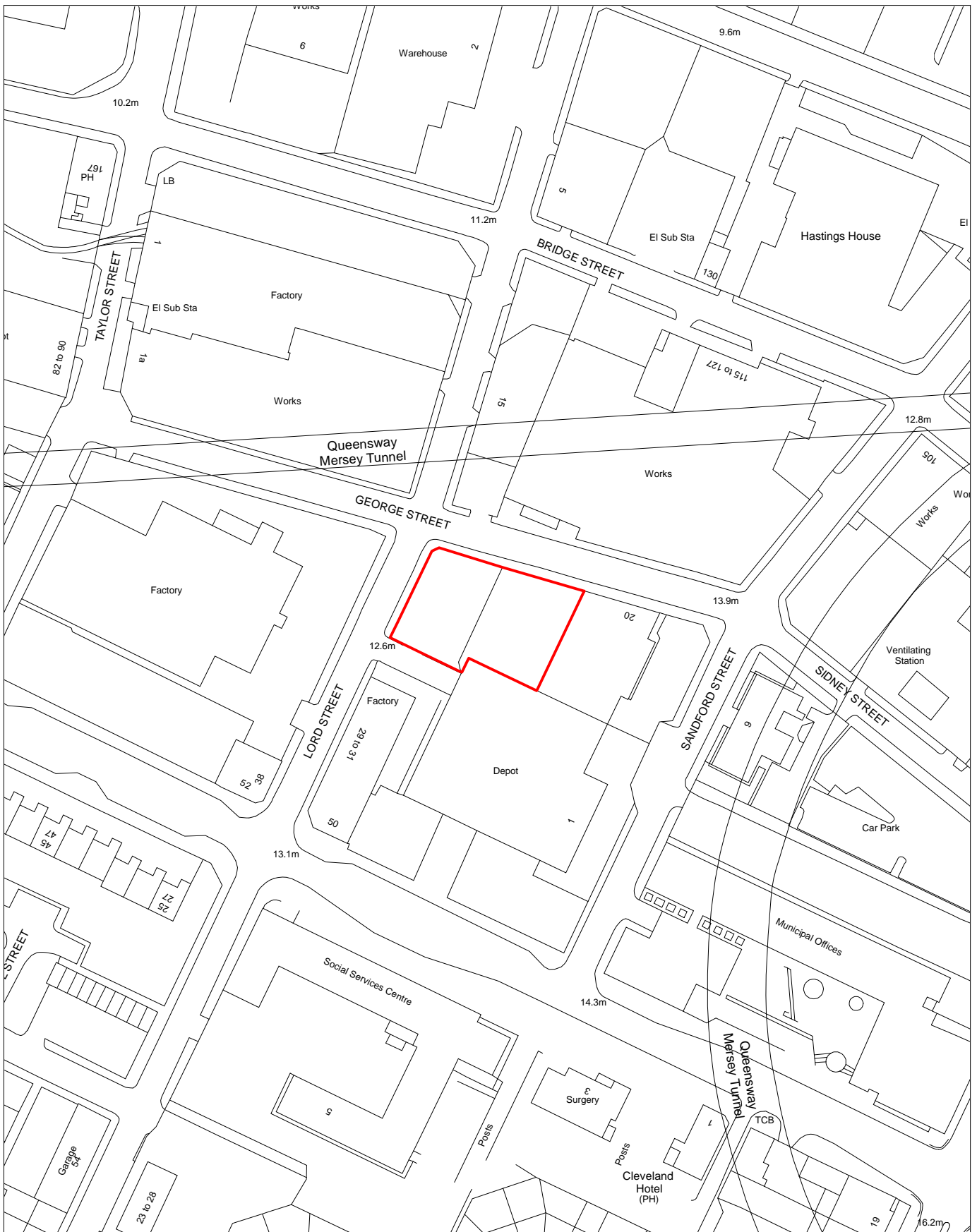


SHLAA 2069 Hinson Street Car Park, Birkenhead

Scale 1:1250

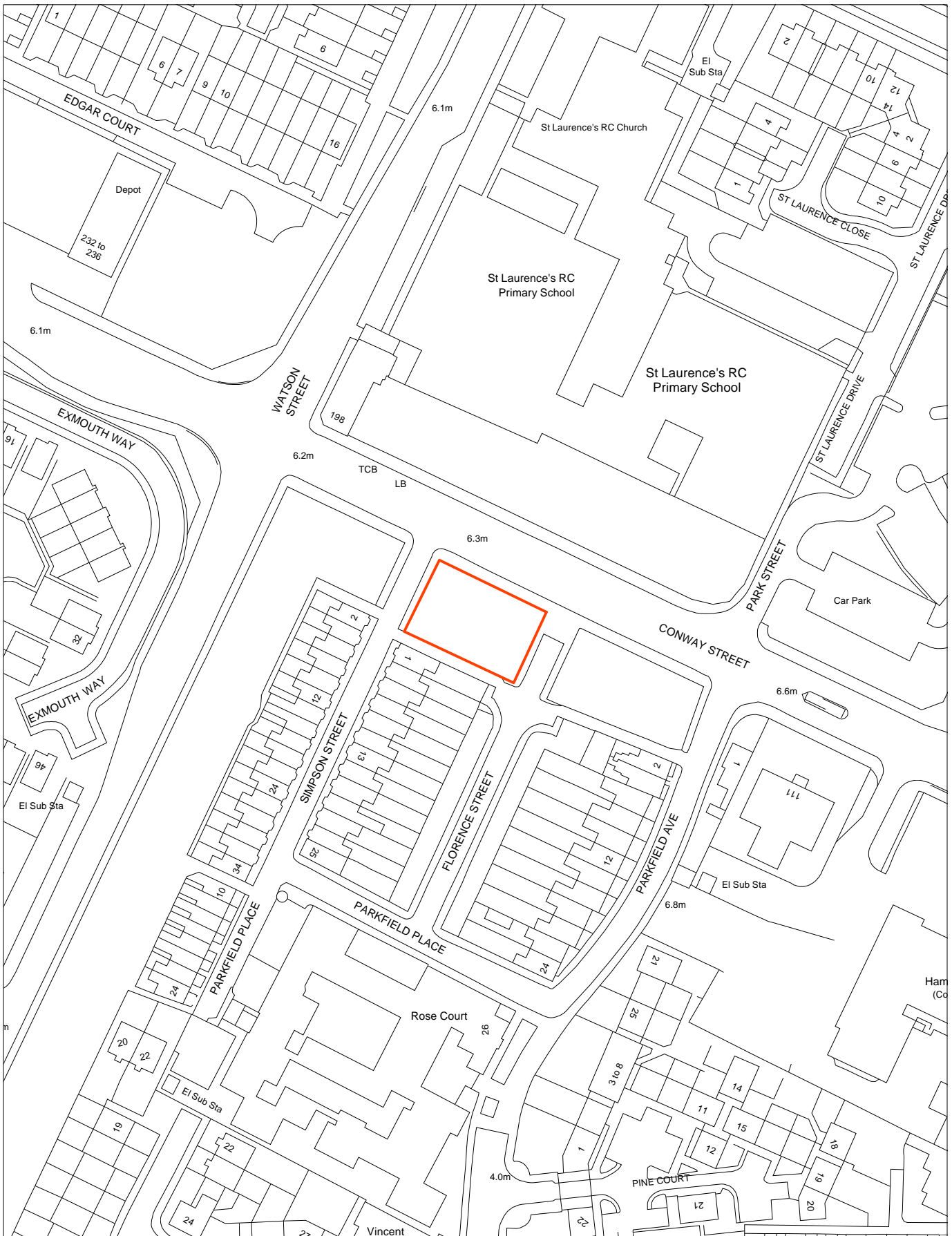
© Crown copyright and database rights 2018 Ordnance Survey 100019803





SHLAA Ref: SHLAA 2088 North of 29 Lord Street, Birkenhead

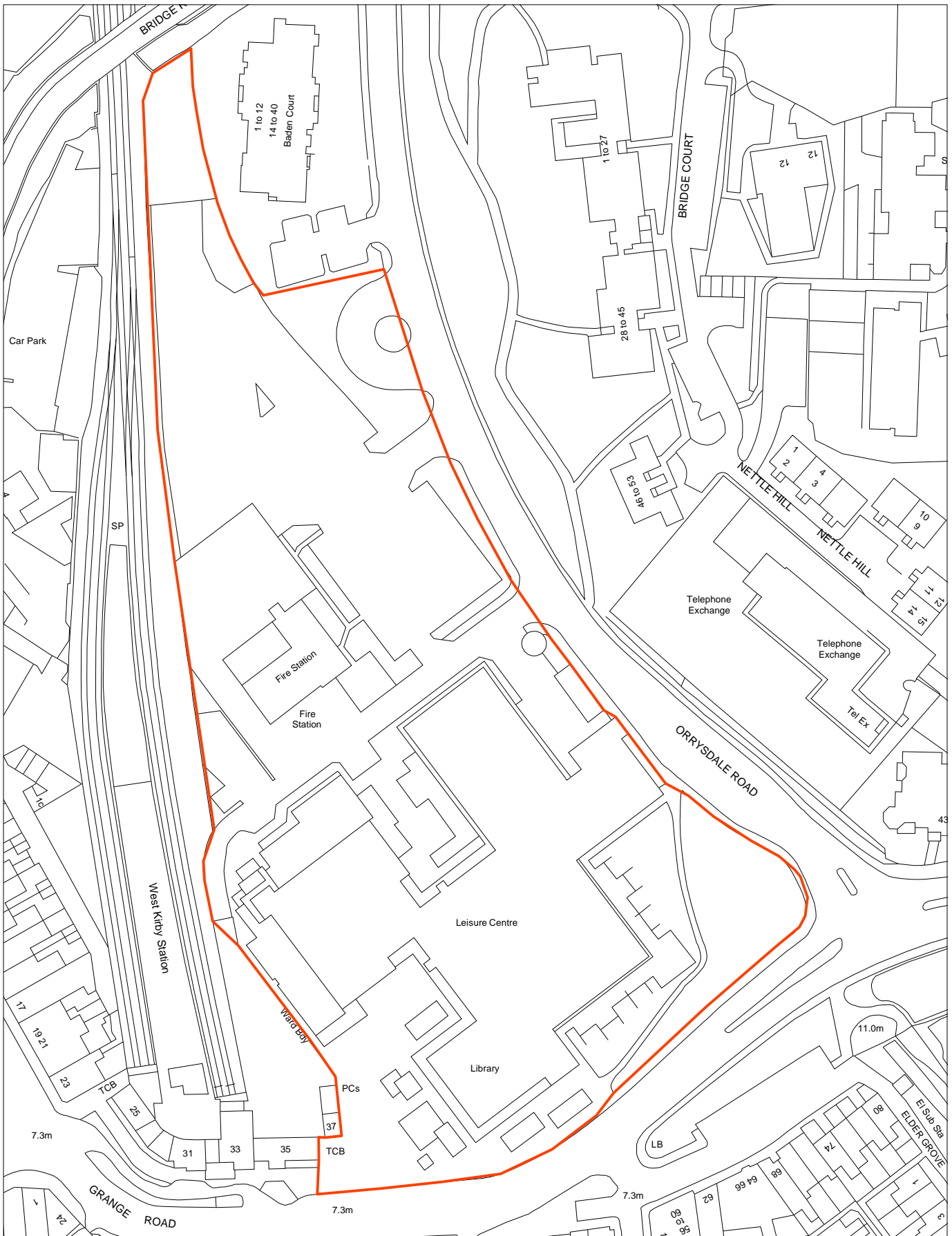




SHLAA 3041 West of Florence Street, Birkenhead

Scale 1:2500

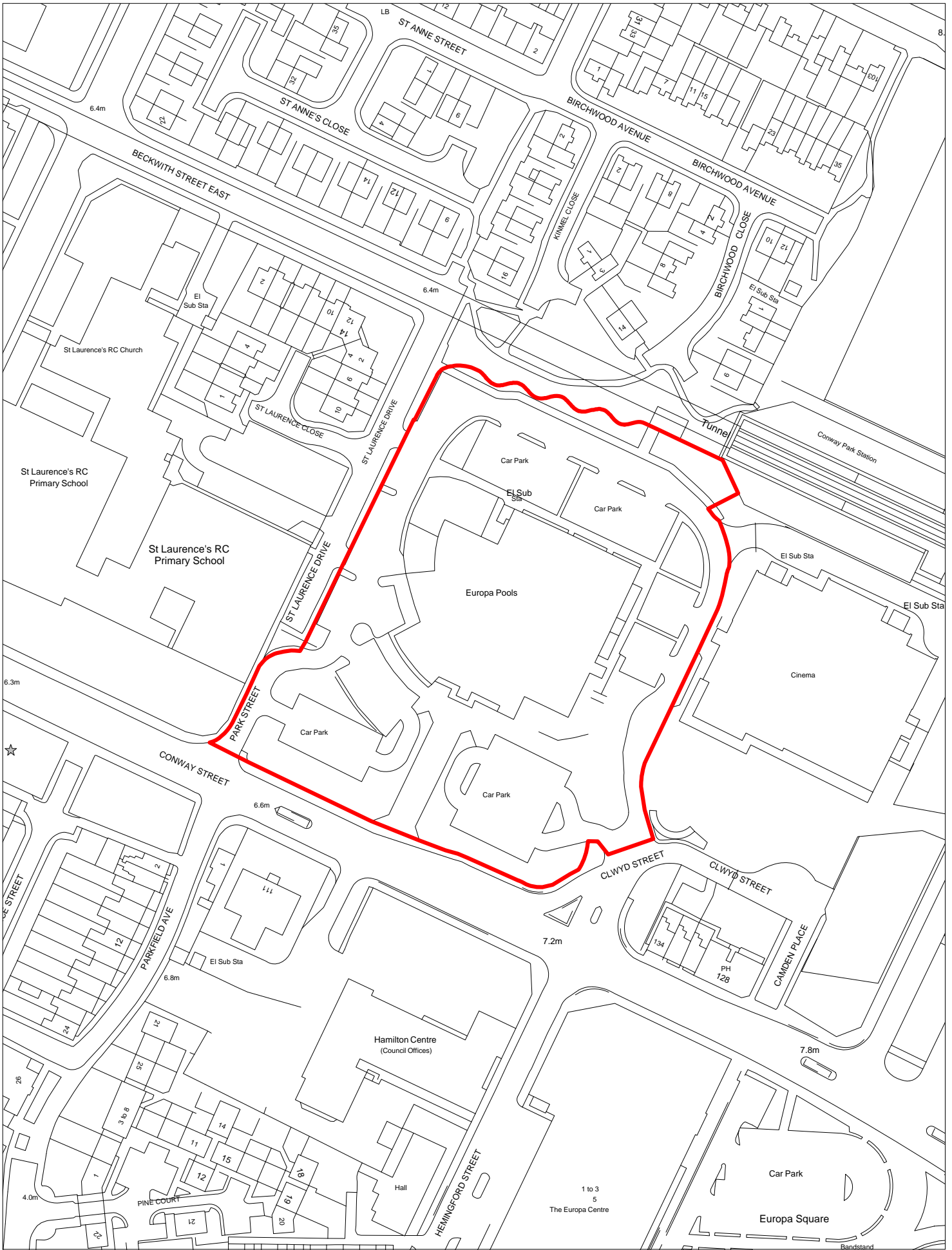




SHLAA 3099 West Kirby Concourse, West Kirby

Scale 1:1250



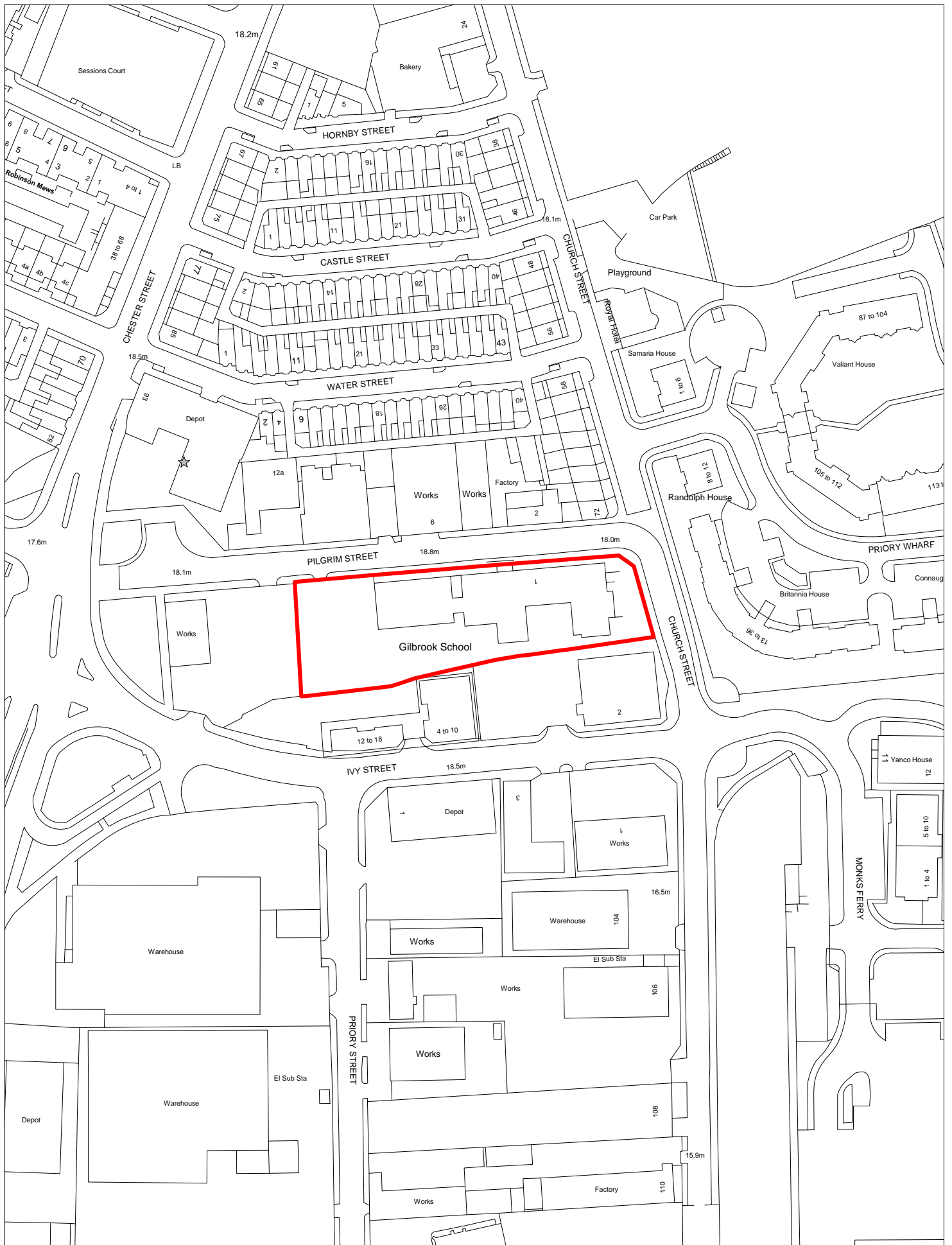


SHLAA 4081 - Birkenhead Leisure Centre Europa Boulevard Birkenhead

Scale 1:1500

© Crown copyright and database rights 2019 Ordnance Survey 100019803



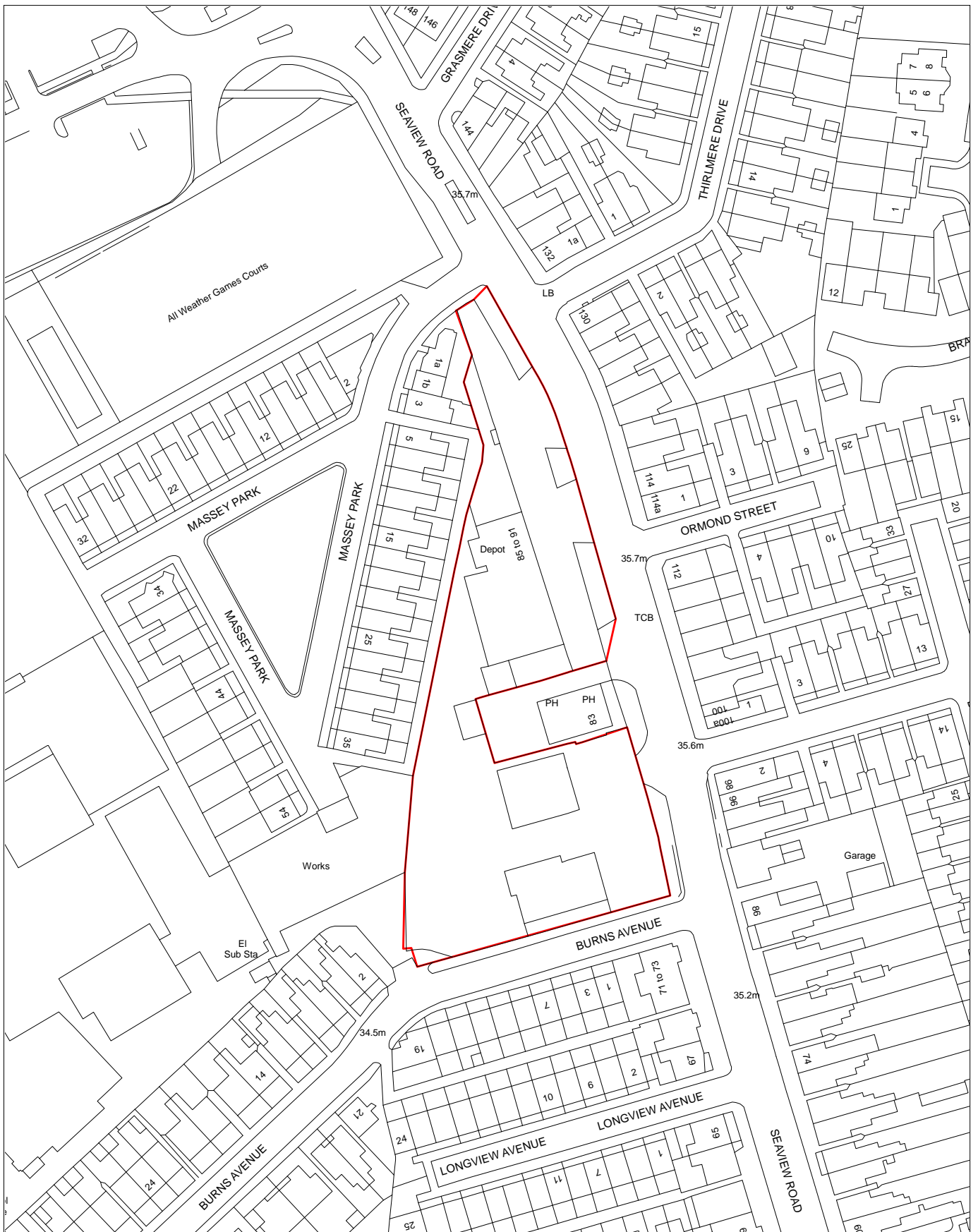


SHLAA 4083 - Pilgrim Street, Arts & Drama Centre, Gilbrook School Birkenhead

Scale 1:1500

© Crown copyright and database rights 2019 Ordnance Survey 100019803



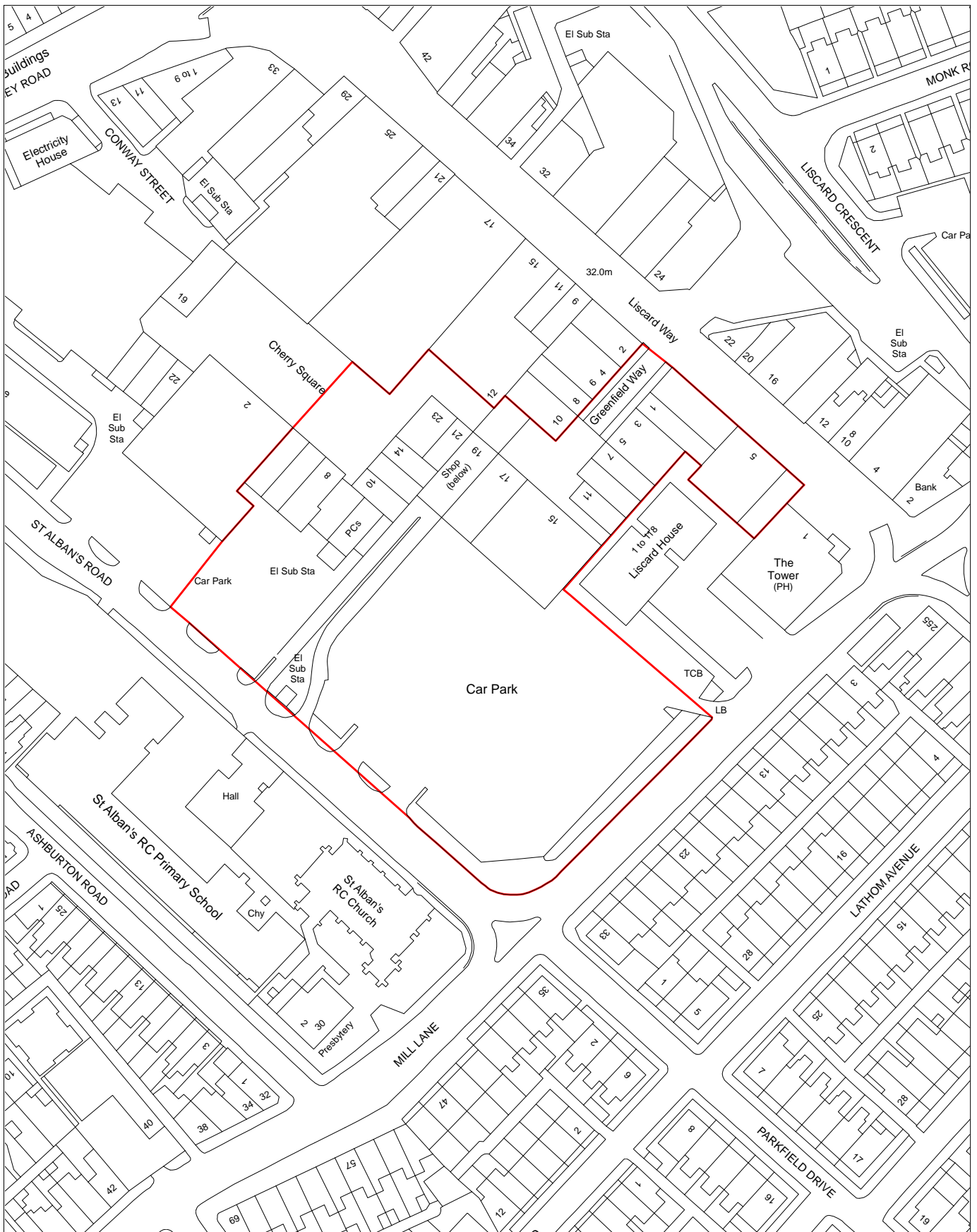


SHLAA Ref: 5144 Burns Avenue, Liscard

Scale 1:1250

© Crown copyright and database rights 2018 Ordnance Survey 100019803



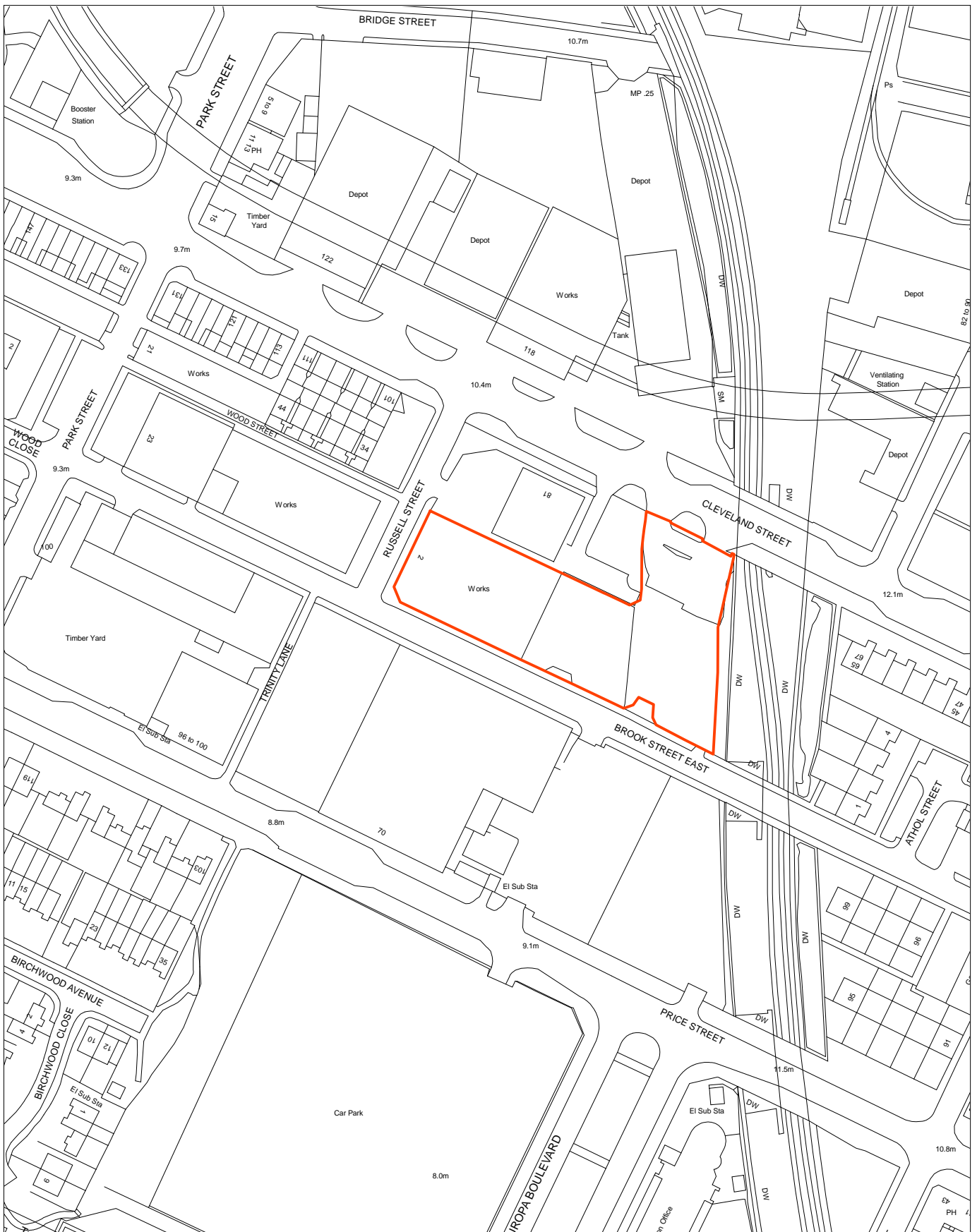


SHLAA 5145 Cherry Tree Square and Car park, Liscard

Scale 1:1250



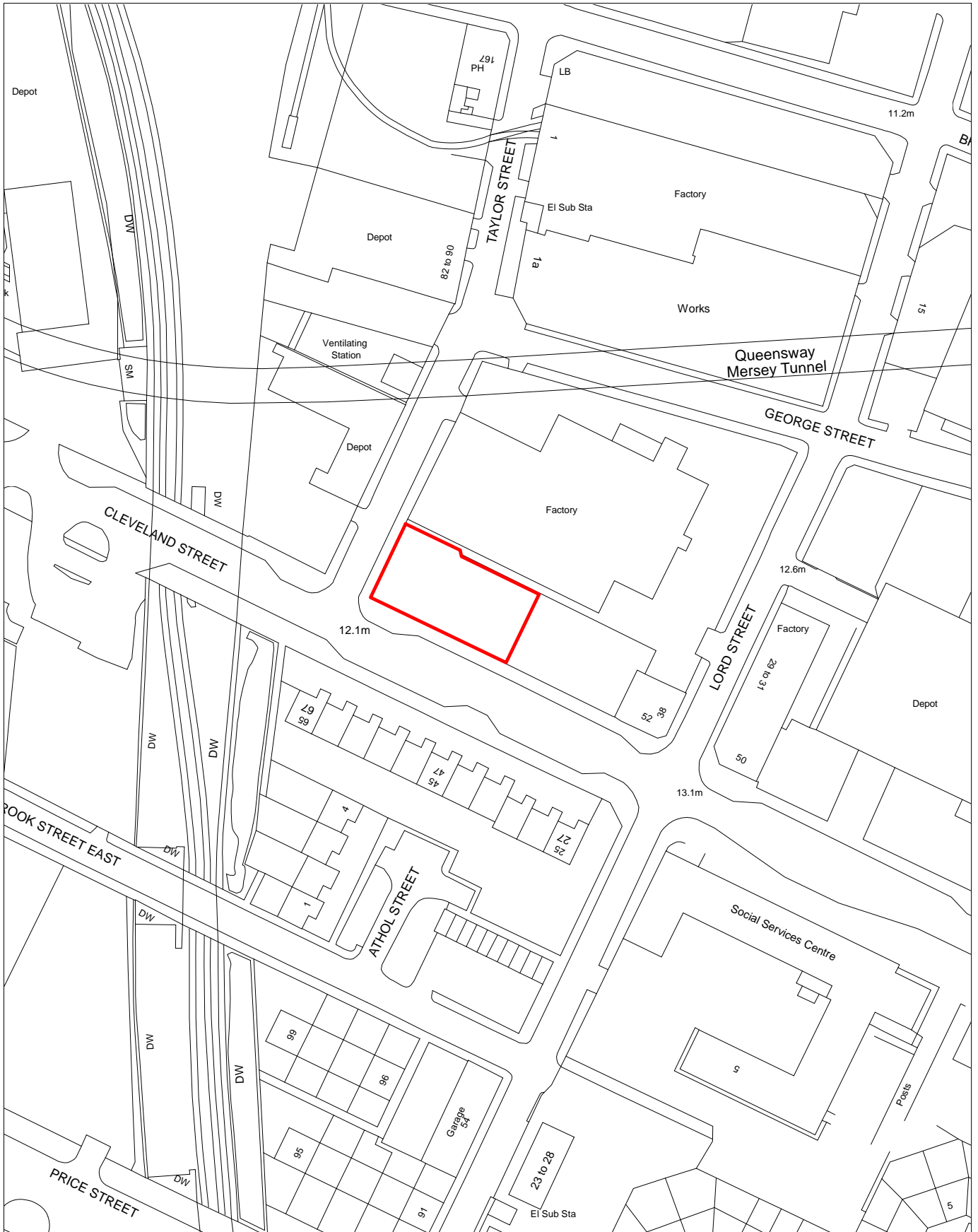
© Crown copyright and database rights 2018 Ordnance Survey 100019803



SHLAA 5147 Brook Street East, Birkenhead

Scale 1:1250





SHLAA 5200 Corner of Taylor & Cleveland Street, Birkenhead

