









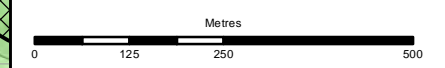
Notes

1. This map is reproduced from the Ordnance Survey material with the permission of Ordnance Survey on behalf of the Controller of Her Majesty's Stationery Office © Crown Copyright. Unauthorised reproduction infringes Crown copyright and may lead to prosecution or civil proceedings. Wirral Council Council 100019803 2019.

Key

-  Green Belt Assessment Parcel
-  Council Boundary
-  SSSI
-  Ramsar
-  Special Protection Area
-  Special Areas of Conservation
-  Tree Protection Order
-  Green Belt not in parcels

01	09/07/2019	APS	AO	SL
Issue	Date	By	Chkd	Appd



ARUP

6th Floor, 3 Piccadilly Place
 Manchester M1 3BN
 Tel+44(0)161 228 2331 Fax+44(0)161 228 6879
 www.arup.com

Client
Wirral Metropolitan Borough Council

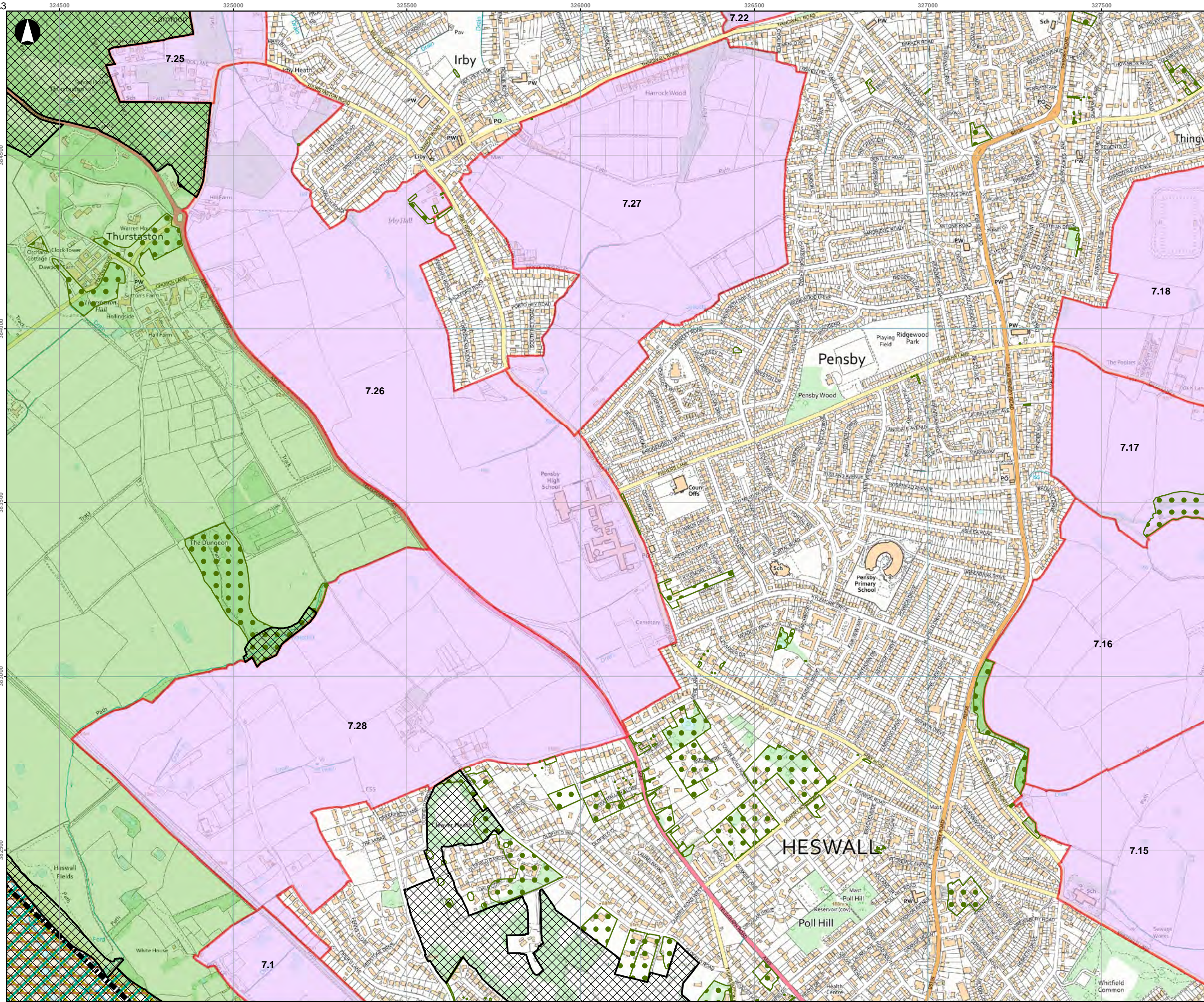
Project Title
Wirral Green Belt Study

Drawing Title
Green Belt Parcels
 Page 9 of 17

Scale at A3
1:10,000

Arup Job No 268589-00	Suitability For Issue
---------------------------------	---------------------------------

Name WGB-ARP-SW-DR-PL-0009	Rev 01
--------------------------------------	------------------

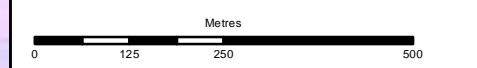


Notes

1. This map is reproduced from the Ordnance Survey material with the permission of Ordnance Survey on behalf of the Controller of Her Majesty's Stationery Office© Crown Copyright. Unauthorised reproduction infringes Crown copyright and may lead to prosecution or civil proceedings. Wirral Council Council 100019803 2019.

- Key**
- Green Belt Assessment Parcel
 - Council Boundary
 - SSSI
 - Ramsar
 - Special Protection Area
 - Special Areas of Conservation
 - Tree Protection Order
 - Green Belt not in parcels

01	09/07/2019	APS	AO	SL
Issue	Date	By	Chkd	Appd



ARUP

6th Floor, 3 Piccadilly Place
 Manchester M1 3BN
 Tel+44(0)161 228 2331 Fax+44(0)161 228 6879
 www.arup.com

Client
Wirral Metropolitan Borough Council

Project Title
Wirral Green Belt Study

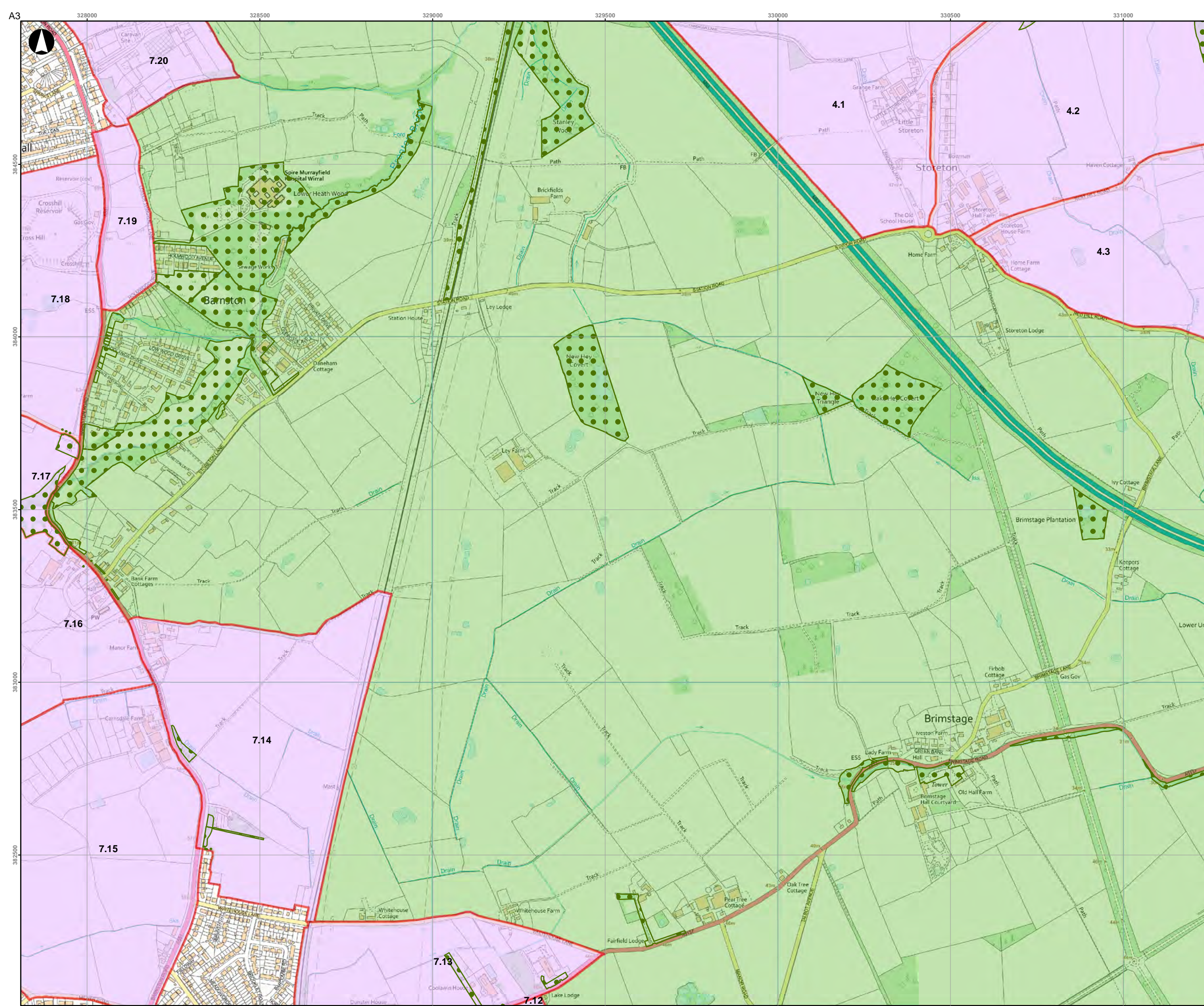
Drawing Title
**Green Belt Parcels
 Page 10 of 17**

Scale at A3
1:10,000

Arup Job No 268589-00	Suitability For Issue
---------------------------------	---------------------------------

Name WGB-ARP-SW-DR-PL-00010	Rev 01
---------------------------------------	------------------

G:\Globeurope\Manchester\Jobs\268000\268589\004 Internal Project Data\4.03 Drawings\3 GIS\Workspaces\ARP_Wirral\GreenBelt\Parcel\SitePlans.mxd



Notes

1. This map is reproduced from the Ordnance Survey material with the permission of Ordnance Survey on behalf of the Controller of Her Majesty's Stationery Office © Crown Copyright. Unauthorised reproduction infringes Crown copyright and may lead to prosecution or civil proceedings. Wirral Council Council 100019803 2019.

- Key**
- Green Belt Assessment Parcel
 - Council Boundary
 - SSSI
 - Ramsar
 - Special Protection Area
 - Special Areas of Conservation
 - Tree Protection Order
 - Green Belt not in parcels

01	09/07/2019	APS	AO	SL
Issue	Date	By	Chkd	Appd

Metres

0 125 250 500

ARUP

6th Floor, 3 Piccadilly Place
 Manchester M1 3BN
 Tel: +44(0)161 228 2331 Fax: +44(0)161 228 6879
 www.arup.com

Client
Wirral Metropolitan Borough Council

Project Title
Wirral Green Belt Study

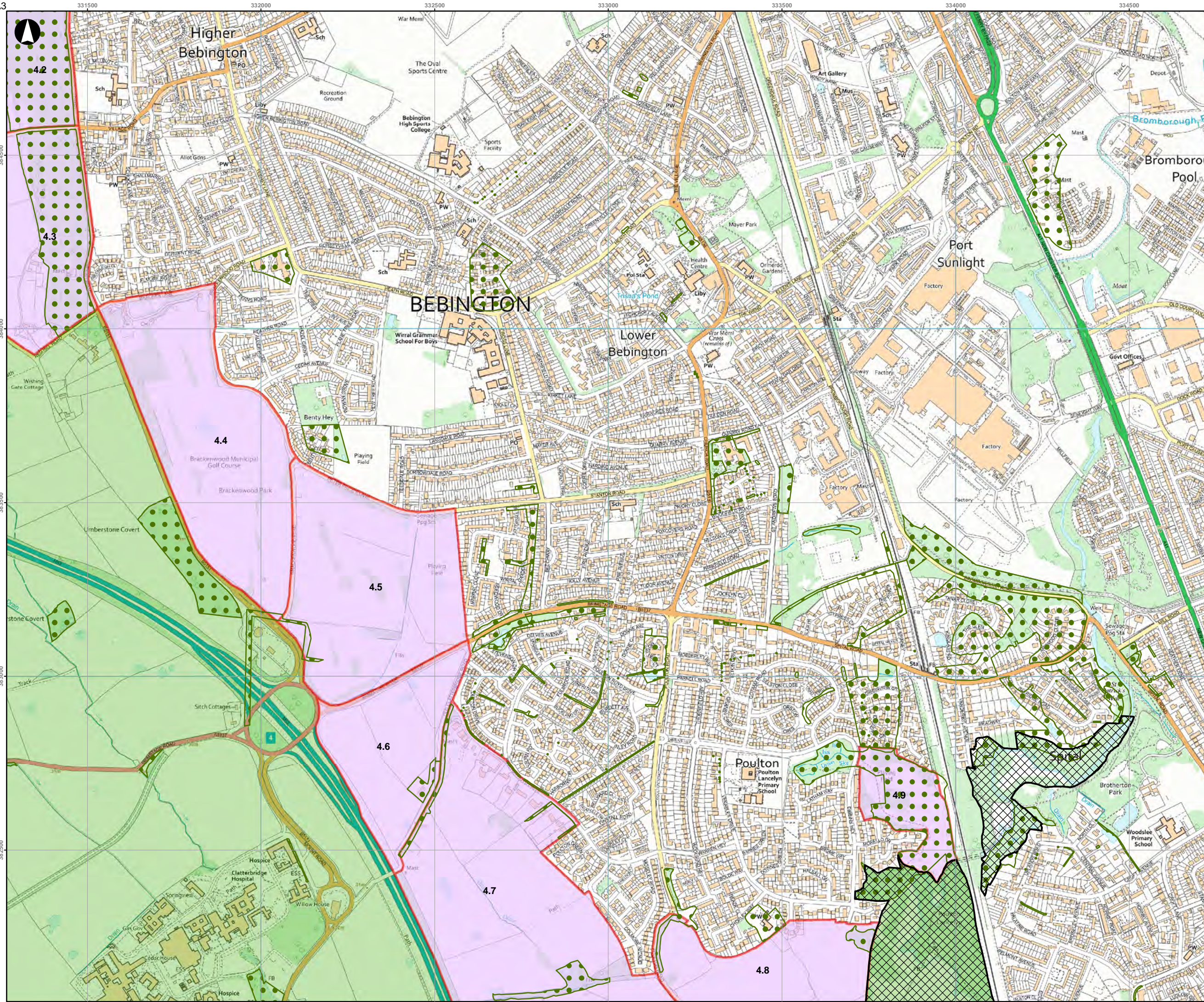
Drawing Title
**Green Belt Parcels
 Page 11 of 17**

Scale at A3
1:10,000

Arup Job No 268589-00	Suitability For Issue
---------------------------------	---------------------------------

Name WGB-ARP-SW-DR-PL-00011	Rev 01
---------------------------------------	------------------

G:\Global\Europe\Manchester\Jobs\268000\268589\004 Internal Project Data\4-03 Drawings\3 GIS\Workspaces\ARP_Wirral\GreenBelt\Parcel\SitePlans.mxd

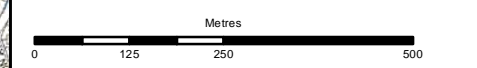


Notes

1. This map is reproduced from the Ordnance Survey material with the permission of Ordnance Survey on behalf of the Controller of Her Majesty's Stationery Office© Crown Copyright. Unauthorised reproduction infringes Crown copyright and may lead to prosecution or civil proceedings. Wirral Council 100019803 2019.

- Key**
- Green Belt Assessment Parcel
 - Council Boundary
 - SSSI
 - Ramsar
 - Special Protection Area
 - Special Areas of Conservation
 - Tree Protection Order
 - Green Belt not in parcels

01	09/07/2019	APS	AO	SL
Issue	Date	By	Chkd	Appd



ARUP

6th Floor, 3 Piccadilly Place
 Manchester M1 3BN
 Tel+44(0)161 228 2331 Fax+44(0)161 228 6879
 www.arup.com

Client
Wirral Metropolitan Borough Council

Project Title
Wirral Green Belt Study

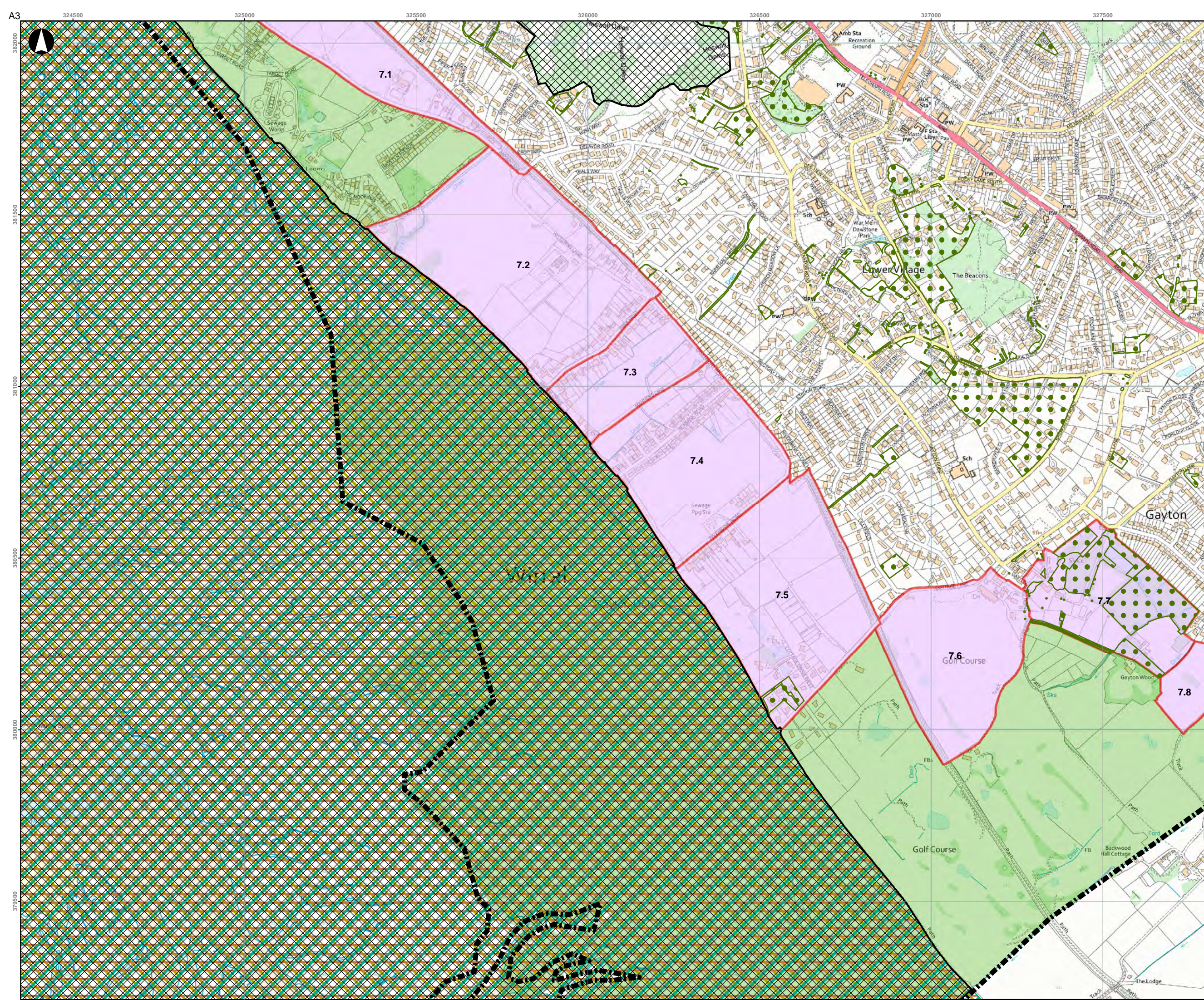
Drawing Title
Green Belt Parcels
 Page 12 of 17

Scale at A3
1:10,000

Arup Job No 268589-00	Suitability For Issue
---------------------------------	---------------------------------

Name WGB-ARP-SW-DR-PL-00012	Rev 01
---------------------------------------	------------------

G:\Global\Europe\Manchester\Jobs\268000\268589\004 Internal Project Data\4.03 Drawings\3 GIS\Workspaces\ARP_Wirral\GreenBelt\Parcel\SitePlans.mxd

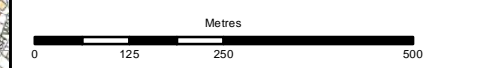


Notes

1. This map is reproduced from the Ordnance Survey material with the permission of Ordnance Survey on behalf of the Controller of Her Majesty's Stationary Office © Crown Copyright. Unauthorised reproduction infringes Crown copyright and may lead to prosecution or civil proceedings. Wirral Council Council 100019803 2019.

- Key**
- Green Belt Assessment Parcel
 - Council Boundary
 - SSSI
 - Ramsar
 - Special Protection Area
 - Special Areas of Conservation
 - Tree Protection Order
 - Green Belt not in parcels

01	09/07/2019	APS	AO	SL
Issue	Date	By	Chkd	Appd



ARUP

6th Floor, 3 Piccadilly Place
 Manchester M1 3BN
 Tel: +44(0)161 228 2331 Fax: +44(0)161 228 6879
 www.arup.com

Client
Wirral Metropolitan Borough Council

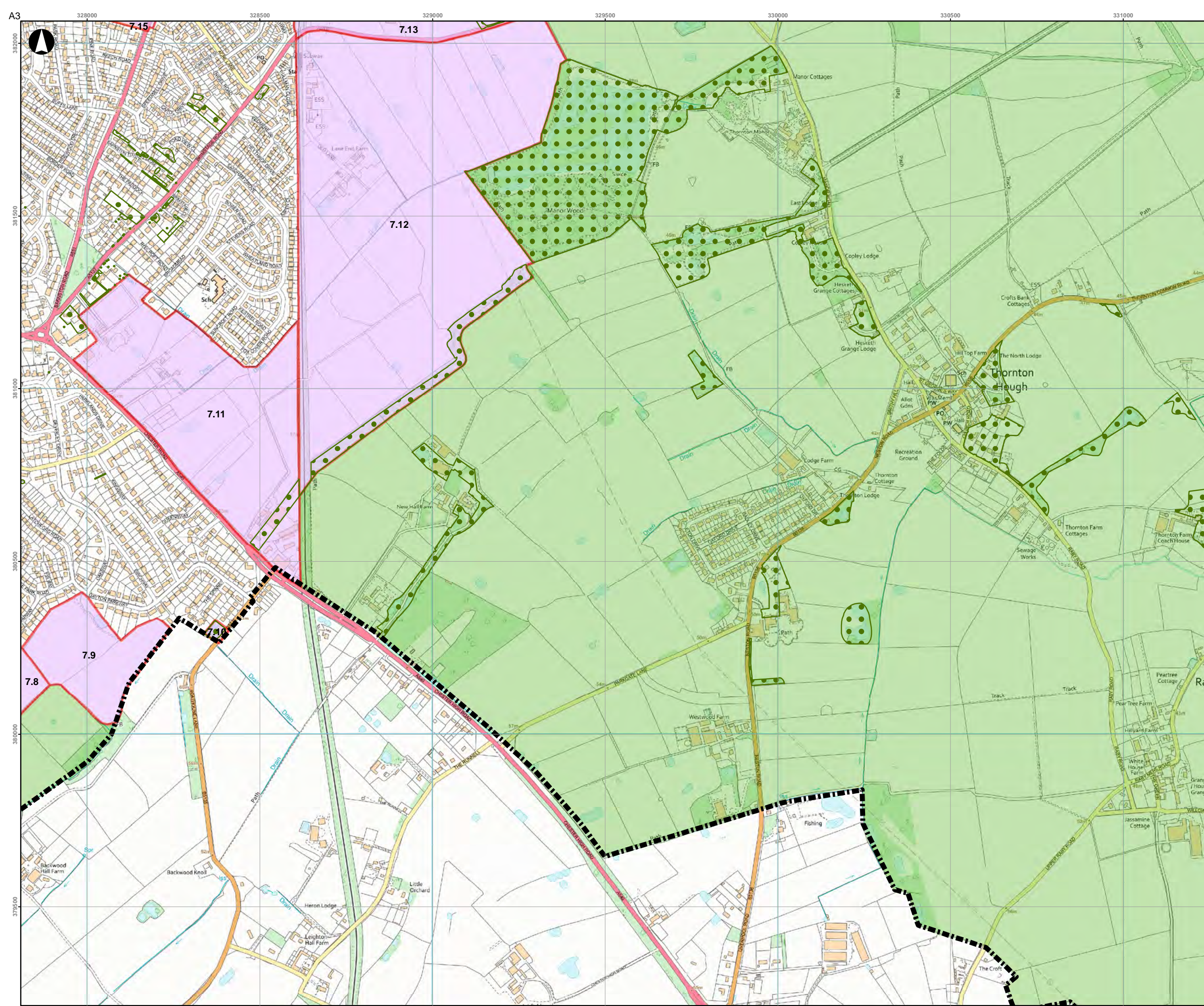
Project Title
Wirral Green Belt Study

Drawing Title
**Green Belt Parcels
 Page 13 of 17**

Scale at A3
1:10,000

Arup Job No 268589-00	Suitability For Issue
---------------------------------	---------------------------------

Name WGB-ARP-SW-DR-PL-00013	Rev 01
---------------------------------------	------------------

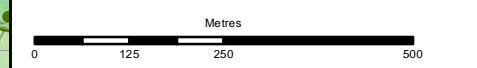


Notes

1. This map is reproduced from the Ordnance Survey material with the permission of Ordnance Survey on behalf of the Controller of Her Majesty's Stationary Office© Crown Copyright. Unauthorised reproduction infringes Crown copyright and may lead to prosecution or civil proceedings. Wirral Council 100019803 2019.

- Key**
- Green Belt Assessment Parcel
 - Council Boundary
 - SSSI
 - Ramsar
 - Special Protection Area
 - Special Areas of Conservation
 - Tree Protection Order
 - Green Belt not in parcels

01	09/07/2019	APS	AO	SL
Issue	Date	By	Chkd	Appd



ARUP

6th Floor, 3 Piccadilly Place
 Manchester M1 3BN
 Tel+44(0)161 228 2331 Fax+44(0)161 228 6879
 www.arup.com

Client
Wirral Metropolitan Borough Council

Project Title
Wirral Green Belt Study

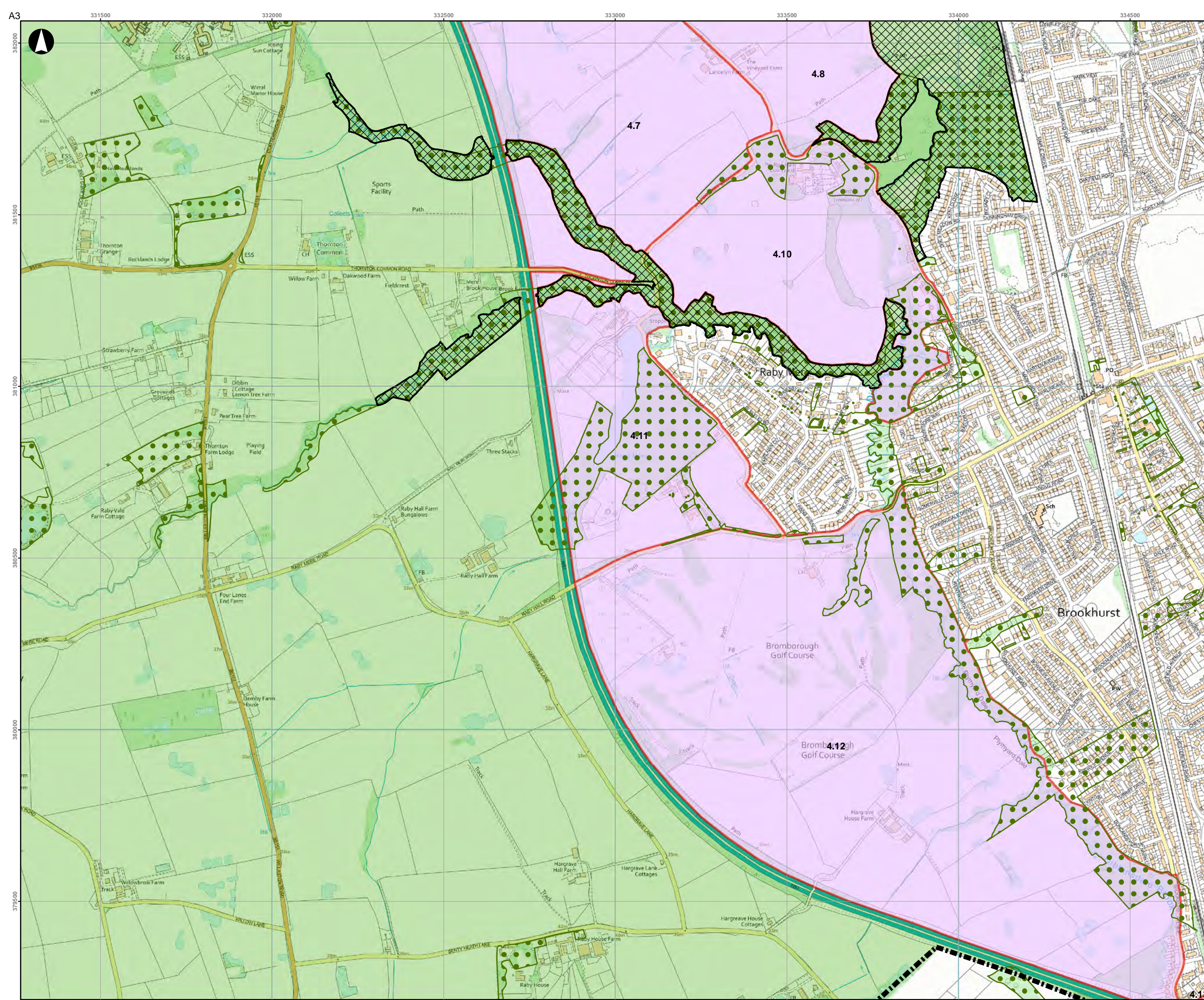
Drawing Title
**Green Belt Parcels
 Page 14 of 17**

Scale at A3
1:10,000

Arup Job No 268589-00	Suitability For Issue
---------------------------------	---------------------------------

Name WGB-ARP-SW-DR-PL-00014	Rev 01
---------------------------------------	------------------

G:\Globe\Europe\Manchester\Jobs\268000\268589\004 Internal Project Data\4-03 Drawings\3 GIS\Workspaces\ARP_Wirral\GreenBelt\Parcel\SitePlans.mxd



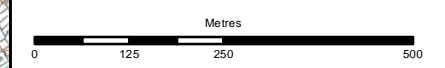
Notes

1. This map is reproduced from the Ordnance Survey material with the permission of Ordnance Survey on behalf of the Controller of Her Majesty's Stationery Office© Crown Copyright. Unauthorised reproduction infringes Crown copyright and may lead to prosecution or civil proceedings. Wirral Council Council 100019803 2019.

Key

- Green Belt Assessment Parcel
- Council Boundary
- SSSI
- Ramsar
- Special Protection Area
- Special Areas of Conservation
- Tree Protection Order
- Green Belt not in parcels

01	09/07/2019	APS	AO	SL
Issue	Date	By	Chkd	Appd



ARUP

6th Floor, 3 Piccadilly Place
 Manchester M1 3BN
 Tel+44(0)161 228 2331 Fax+44(0)161 228 6879
 www.arup.com

Client
Wirral Metropolitan Borough Council

Project Title
Wirral Green Belt Study

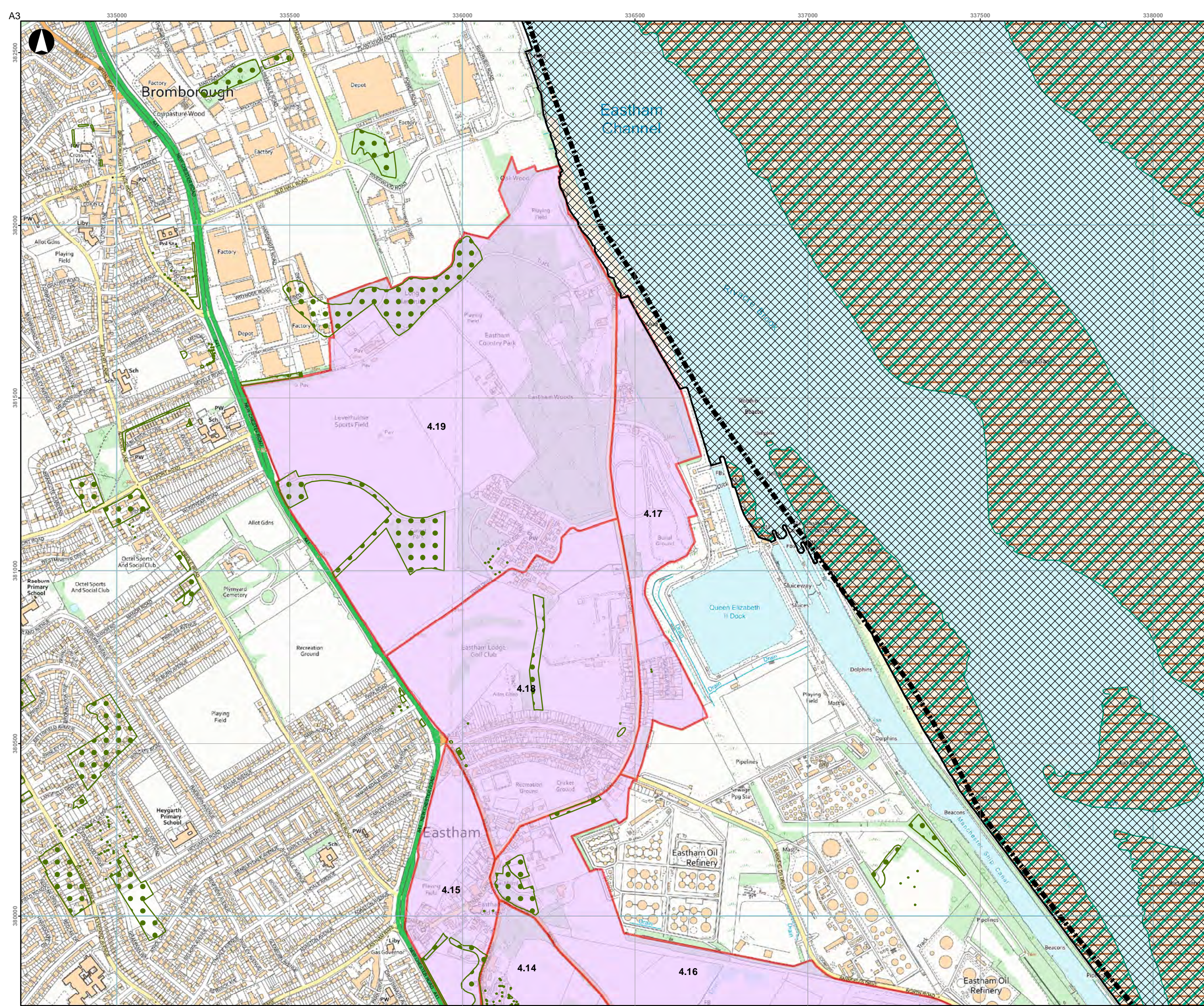
Drawing Title
**Green Belt Parcels
 Page 15 of 17**

Scale at A3
1:10,000

Arup Job No 268589-00	Suitability For Issue
---------------------------------	---------------------------------

Name WGB-ARP-SW-DR-PL-00015	Rev 01
---------------------------------------	------------------

G:\Globeurope\Manchester_Labs\268000\268589-004 Internal Project Data\4-03 Drawings\3 GIS\Workspaces\ARP_Wirral\GreenBelt\Parcel\SitePlans.mxd

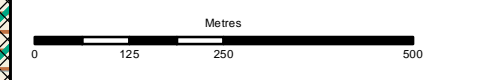


Notes

1. This map is reproduced from the Ordnance Survey material with the permission of Ordnance Survey on behalf of the Controller of Her Majesty's Stationery Office © Crown Copyright. Unauthorised reproduction infringes Crown copyright and may lead to prosecution or civil proceedings. Wirral Council Council 100019803 2019.

- Key**
- Green Belt Assessment Parcel
 - Council Boundary
 - SSSI
 - Ramsar
 - Special Protection Area
 - Special Areas of Conservation
 - Tree Protection Order
 - Green Belt not in parcels

01	09/07/2019	APS	AO	SL
Issue	Date	By	Chkd	Appd



ARUP

6th Floor, 3 Piccadilly Place
 Manchester M1 3BN
 Tel: +44(0)161 228 2331 Fax: +44(0)161 228 6879
 www.arup.com

Client
Wirral Metropolitan Borough Council

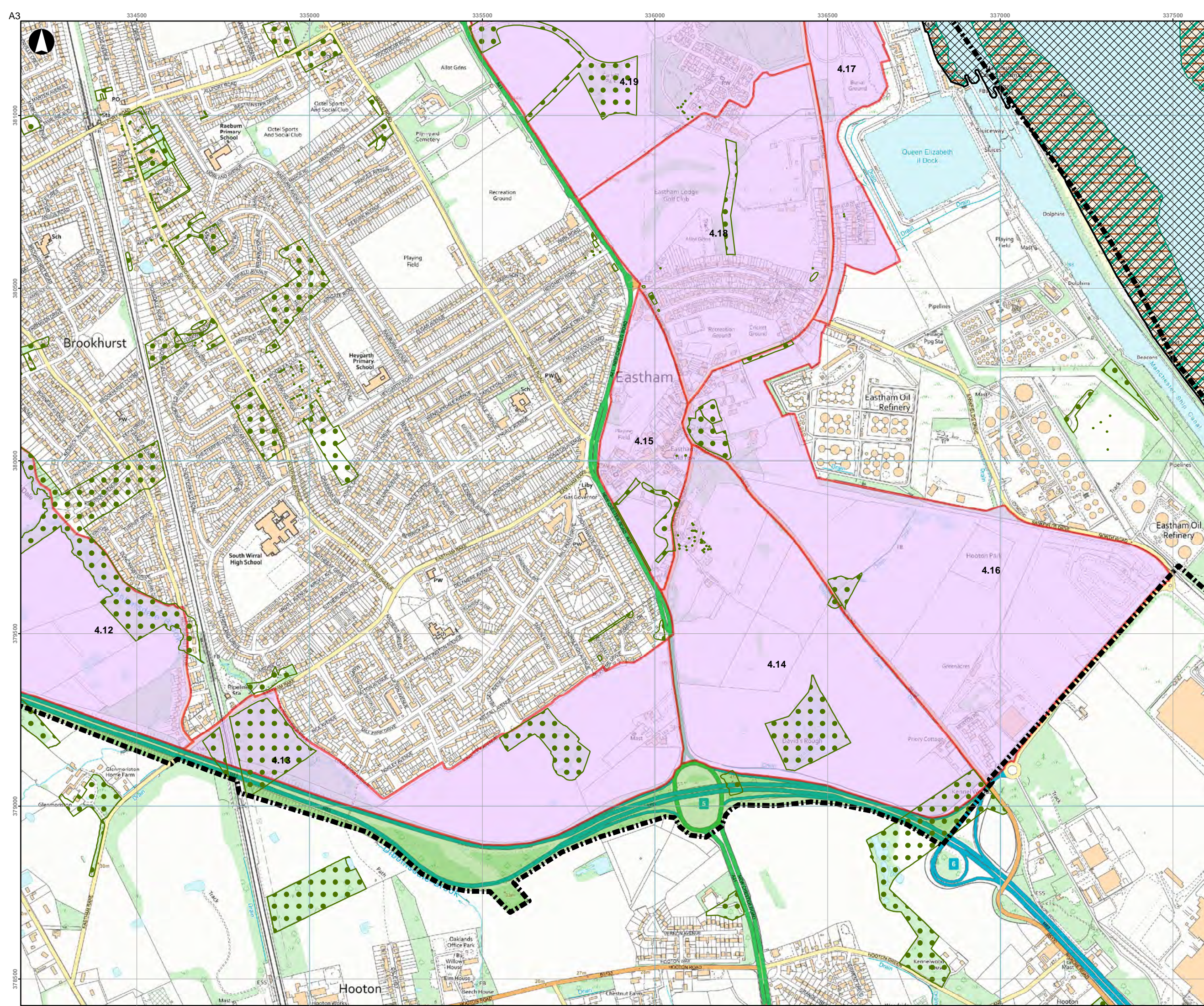
Project Title
Wirral Green Belt Study

Drawing Title
**Green Belt Parcels
 Page 16 of 17**

Scale at A3
1:10,000

Arup Job No 268589-00	Suitability For Issue
---------------------------------	---------------------------------

Name WGB-ARP-SW-DR-PL-00016	Rev 01
---------------------------------------	------------------

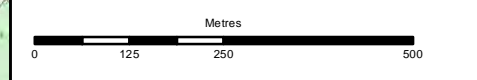


Notes

1. This map is reproduced from the Ordnance Survey material with the permission of Ordnance Survey on behalf of the Controller of Her Majesty's Stationery Office © Crown Copyright. Unauthorised reproduction infringes Crown copyright and may lead to prosecution or civil proceedings. Wirral Council Council 100019803 2019.

- Key**
- Green Belt Assessment Parcel
 - Council Boundary
 - SSSI
 - Ramsar
 - Special Protection Area
 - Special Areas of Conservation
 - Tree Protection Order
 - Green Belt not in parcels

01	09/07/2019	APS	AO	SL
Issue	Date	By	Chkd	Appd



ARUP

6th Floor, 3 Piccadilly Place
 Manchester M1 3BN
 Tel: +44(0)161 228 2331 Fax: +44(0)161 228 6879
 www.arup.com

Client
Wirral Metropolitan Borough Council

Project Title
Wirral Green Belt Study

Drawing Title
**Green Belt Parcels
 Page 17 of 17**

Scale at A3
1:10,000

Arup Job No 268589-00	Suitability For Issue
---------------------------------	---------------------------------

Name WGB-ARP-SW-DR-PL-00017	Rev 01
---------------------------------------	------------------

G:\Global\Europe\Manchester\Jobs\268589\004 Internal Project Data\4.03 Drawings\3 GIS\Workspaces\ARP_Wirral\GreenBelt\Parcel\SitePlans.mxd