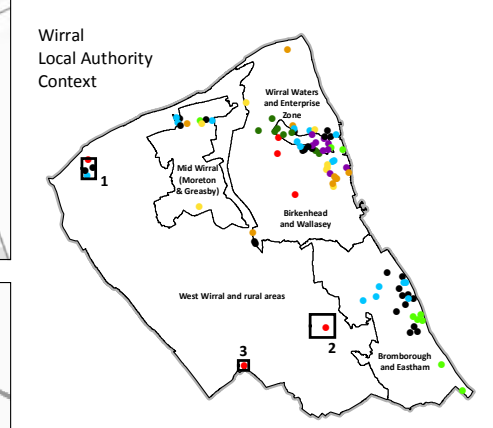


Key

- Market Area Boundary

Employment Site

- Employment Development Site - De-allocate and/or release for mixed use
- Employment Development Site - Retain designation
- Potential site - allocate for B-Class employment
- Potential site - allocate for mixed use development
- Potential site - do not allocate for B-Class use
- Primarily Industrial Area - Release for residential, mixed or other use
- Primarily Industrial Area - Retain designation
- Safeguard land for long term employment use

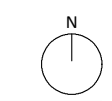


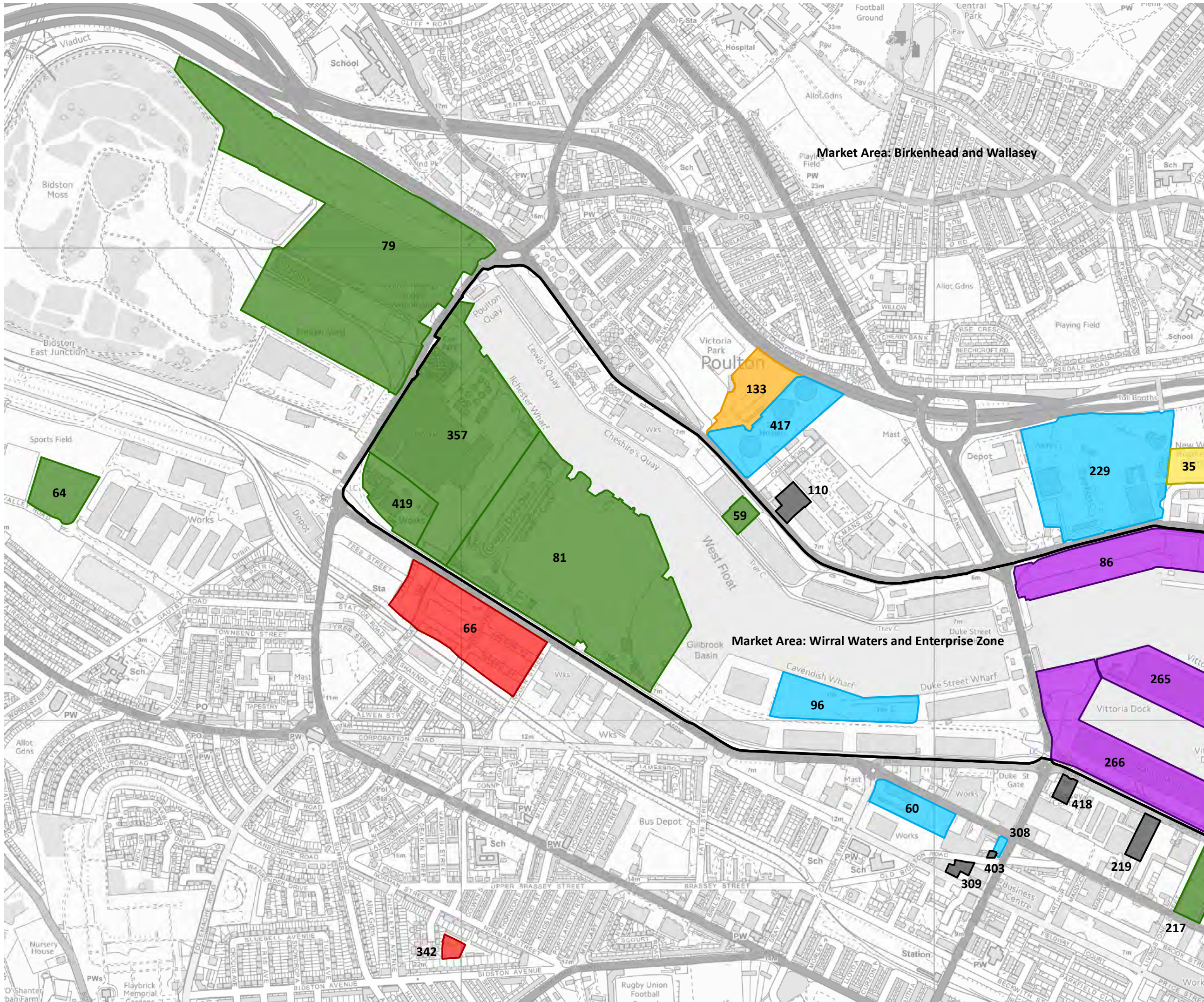
© Crown copyright and database rights 2017 Ordnance Survey 100019803. You are not permitted to copy, sub-licence, distribute or sell any of this data to third parties in any form.



Project	Wirral ELPS
Title	West Wirral and rural areas Market Area Map (1 of 1) Employment Sites: Status & Recommendations
Client	Wirral Council
Date	19.12.2017
Scale	-
Drawn by	MAR
Drg. No	GIS\MA\41894\02-23

GIS Reference: S:\MA41894 - Wirral ELPS\MA41894 - Wirral ELPS - Employment Sites - Status & Recommendations - Market Area (04) - 03.07.2017.mxd




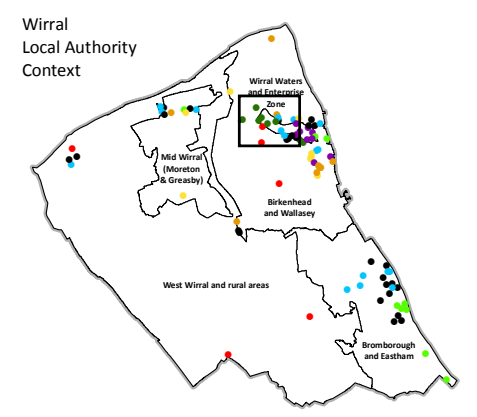


Key

- Market Area Boundary

Employment Site

- Employment Development Site - De-allocate and/or release for mixed use
- Employment Development Site - Retain designation
- Potential site - allocate for B-Class employment
- Potential site - allocate for mixed use development
- Potential site - do not allocate for B-Class use
- Primarily Industrial Area - Release for residential, mixed or other use
- Primarily Industrial Area - Retain designation
- Safeguard land for long term employment use

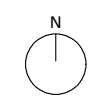


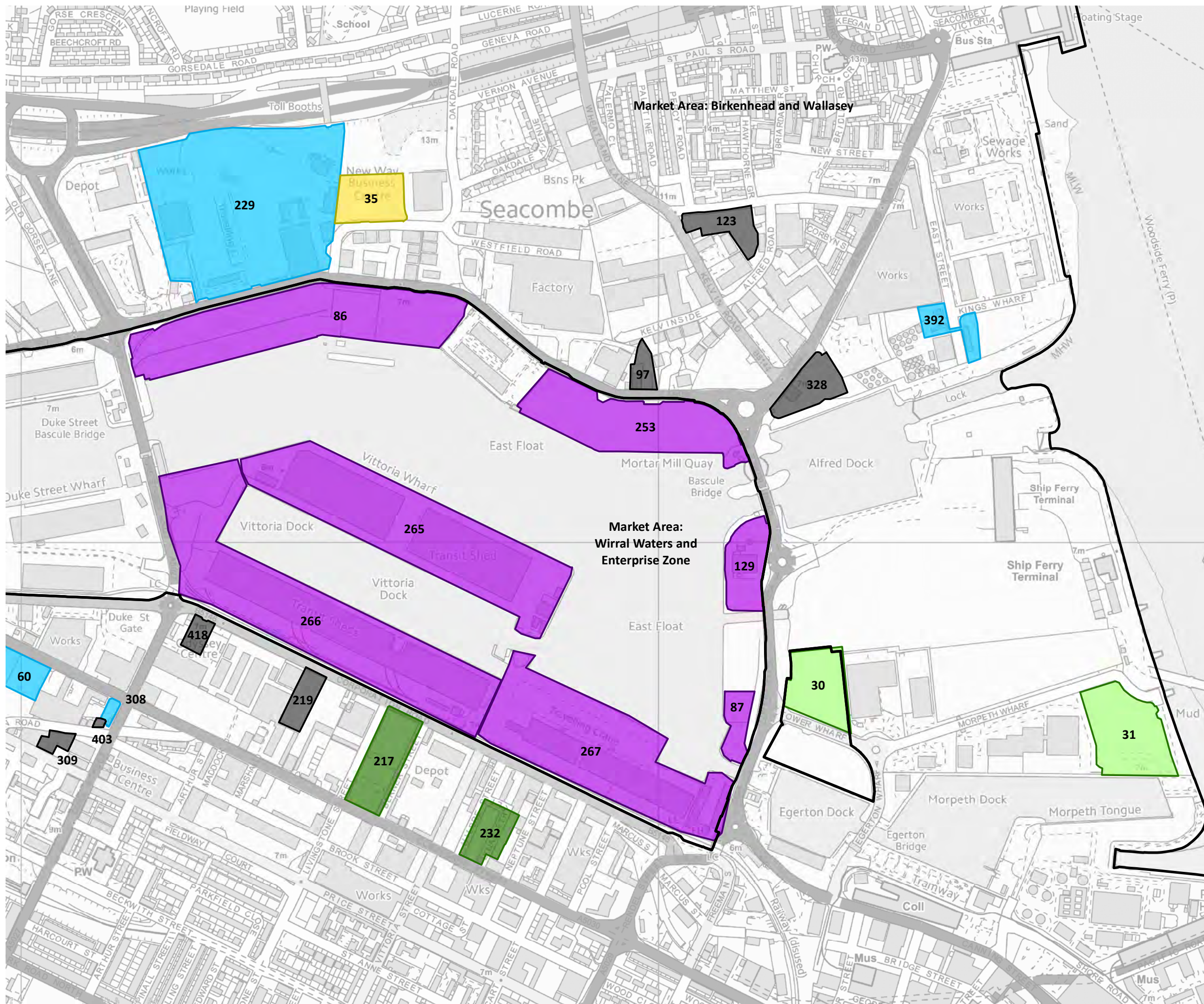
© Crown copyright and database rights 2017 Ordnance Survey 100019803. You are not permitted to copy, sub-licence, distribute or sell any of this data to third parties in any form.



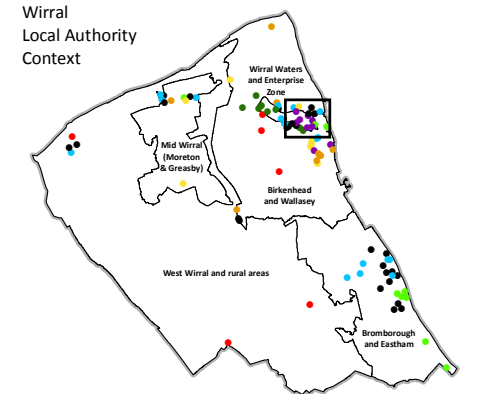
Project	Wirral ELPS
Title	Wirral Waters and Enterprise Zone & Birkenhead and Wallasey Market Areas Map (1 of 2). Employment Sites: Status & Recommendations
Client	Wirral Council
Date	19.12.2017
Scale	-
Drawn by	MAR
Drg. No	GIS\MA\41894\02-24

GIS Reference: S:\MA41894 - Wirral ELPS\MA41894 - Wirral ELPS - Employment Sites - Status & Recommendations - Market Area (05) - 03.07.2017.mxd





- Key**
- Market Area Boundary
- Employment Site**
- Employment Development Site - De-allocate and/or release for mixed use
 - Employment Development Site - Retain designation
 - Potential site - allocate for B-Class employment
 - Potential site - allocate for mixed use development
 - Potential site - do not allocate for B-Class use
 - Primarily Industrial Area - Release for residential, mixed or other use
 - Primarily Industrial Area - Retain designation
 - Safeguard land for long term employment use



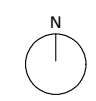
0 100 200 300 m

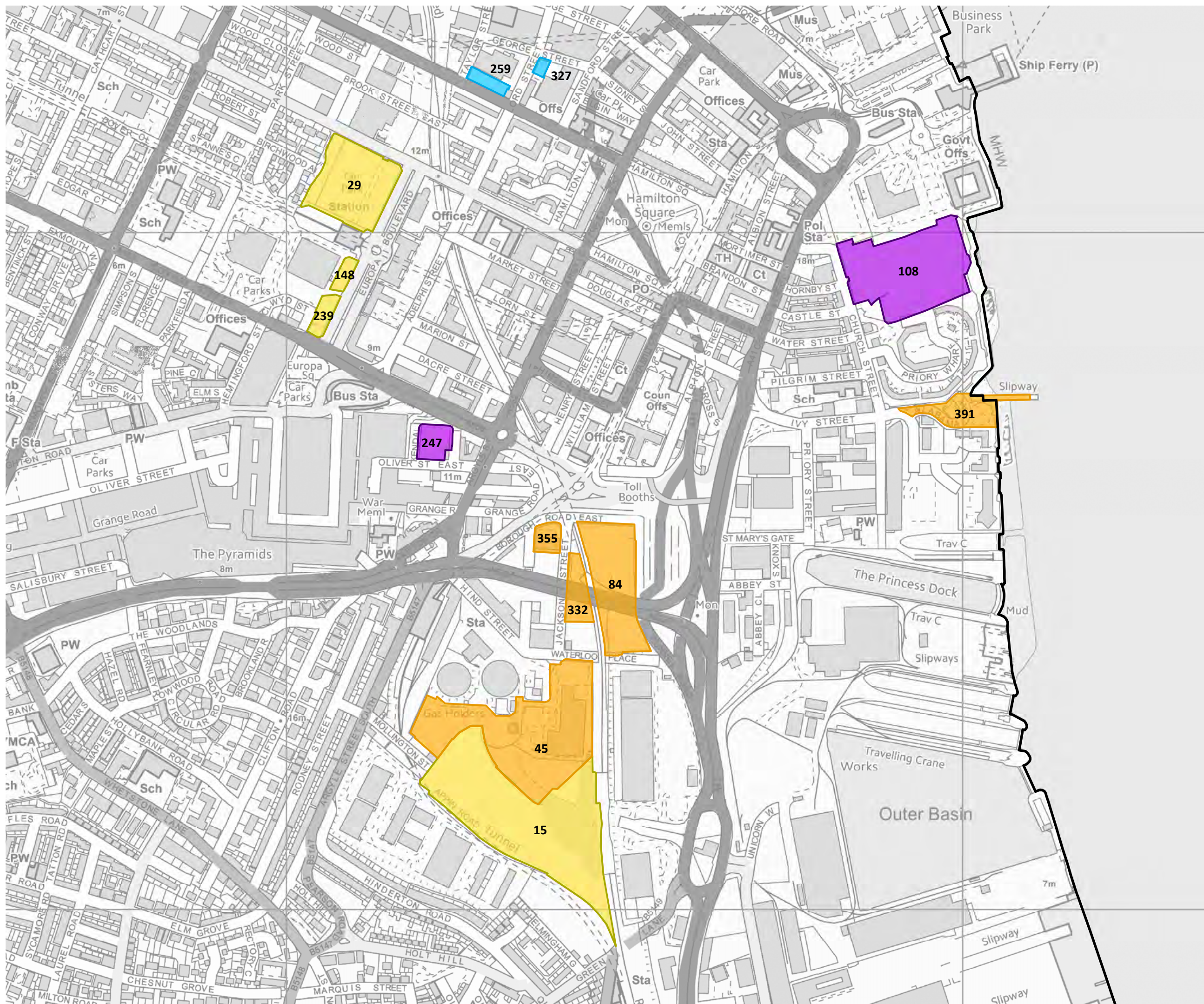
© Crown copyright and database rights 2017 Ordnance Survey 100019803. You are not permitted to copy, sub-licence, distribute or sell any of this data to third parties in any form.



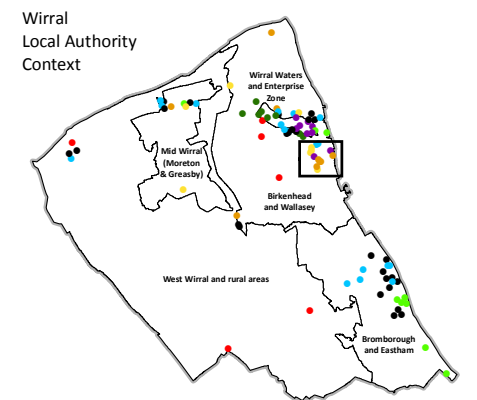
Project	Wirral ELPS
Title	Wirral Waters and Enterprise Zone & Birkenhead and Wallasey Market Areas Map (2 of 2). Employment Sites: Status & Recommendations
Client	Wirral Council
Date	19.12.2017
Scale	-
Drawn by	MAR
Drg. No	GIS\MA\41894\02-25

GIS Reference: S:\MA41894 - Wirral ELPS\MA41894 - Wirral ELPS - Employment Sites - Status & Recommendations - Market Area (06) - 03.07.2017.mxd





- Key**
- Market Area Boundary
- Employment Site**
- Employment Development Site - De-allocate and/or release for mixed use
 - Employment Development Site - Retain designation
 - Potential site - allocate for B-Class employment
 - Potential site - allocate for mixed use development
 - Potential site - do not allocate for B-Class use
 - Primarily Industrial Area - Release for residential, mixed or other use
 - Primarily Industrial Area - Retain designation
 - Safeguard land for long term employment use



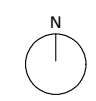
0 100 200 m

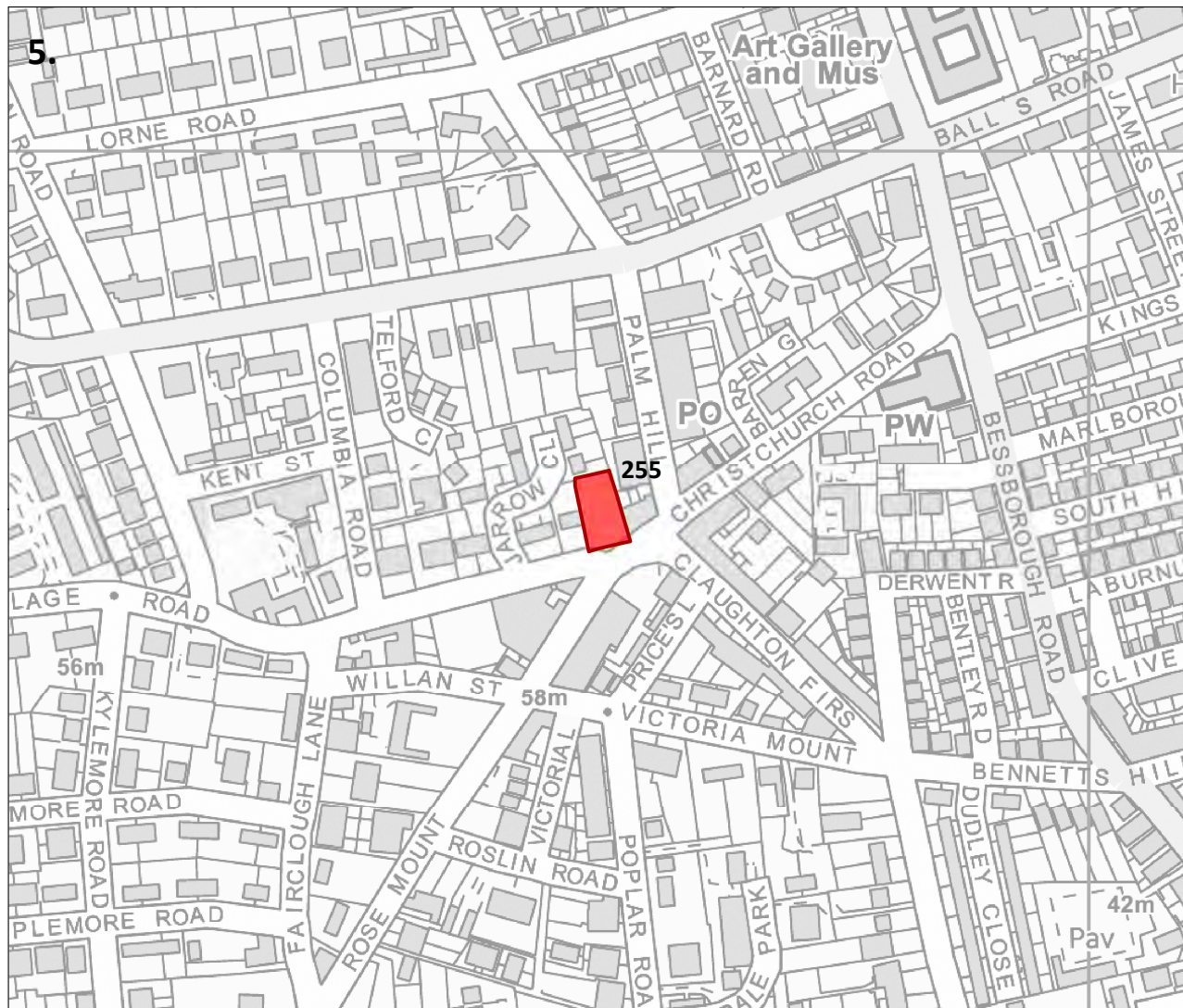
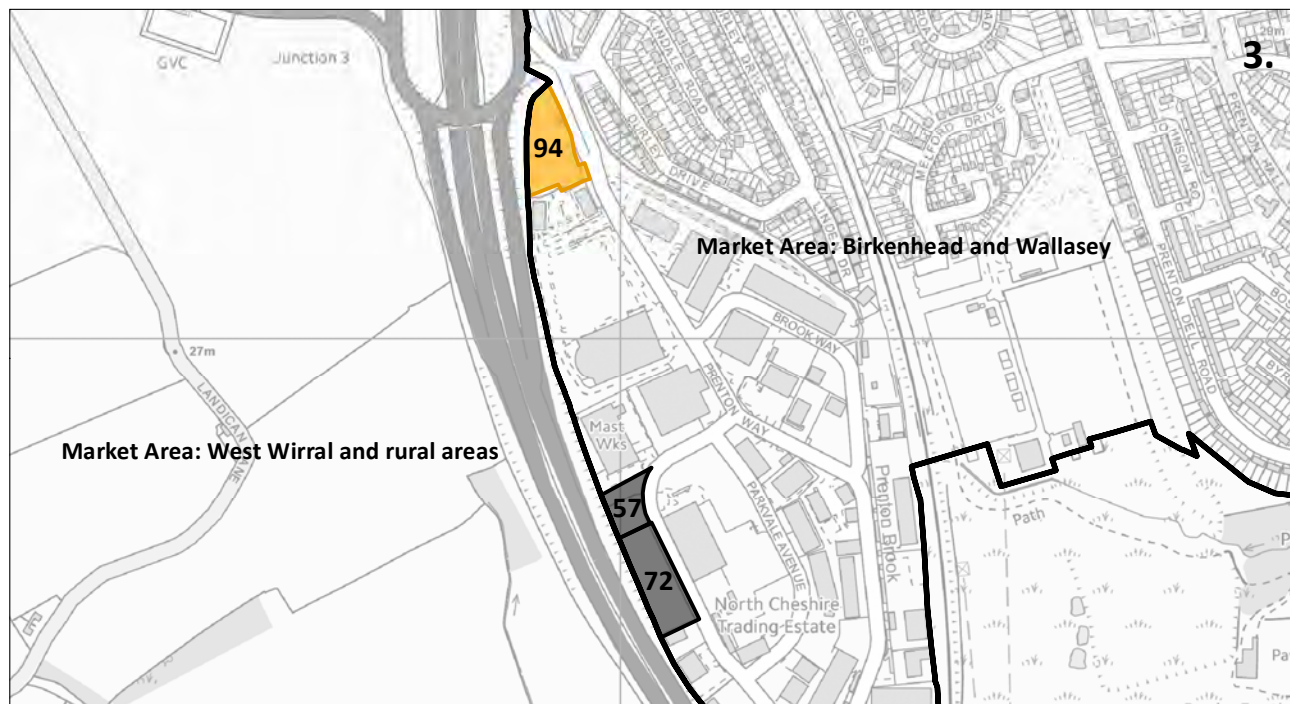
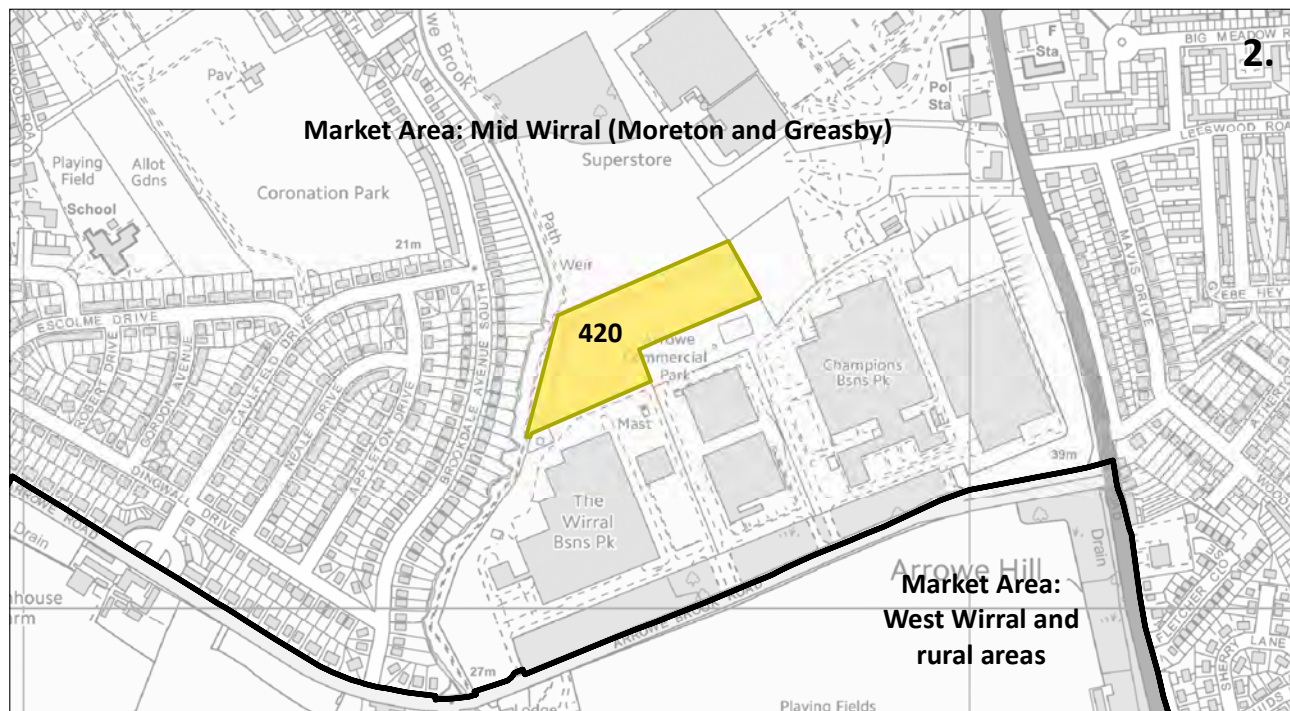
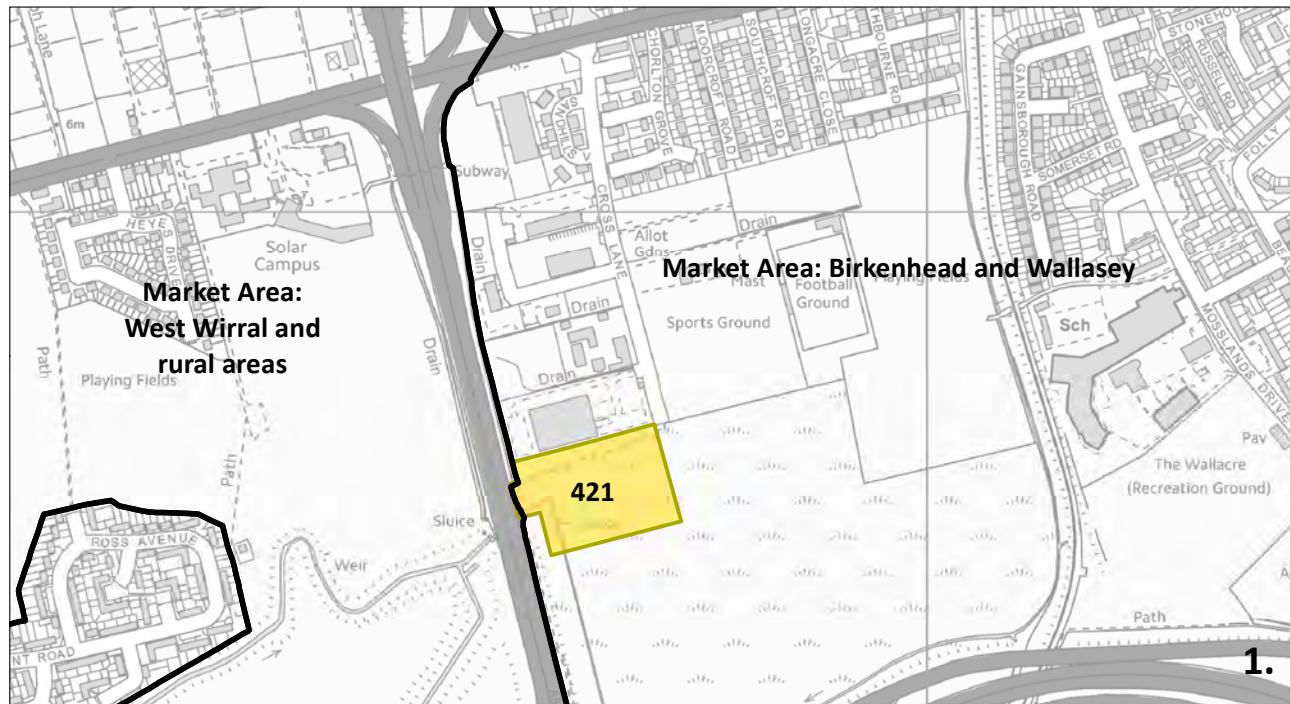
© Crown copyright and database rights 2017 Ordnance Survey 100019803. You are not permitted to copy, sub-licence, distribute or sell any of this data to third parties in any form.

LICHFIELDS

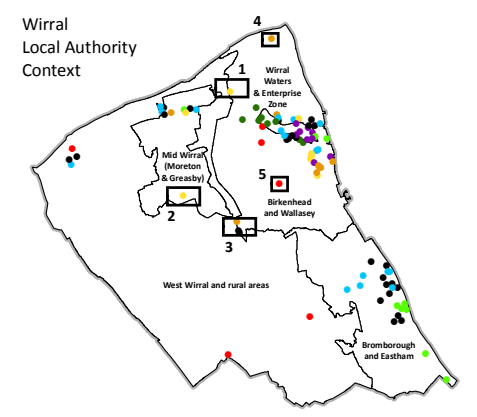
Project	Wirral ELPS
Title	Birkenhead and Wallasey Market Area Map (1 of 2). Employment Sites: Status & Recommendations
Client	Wirral Council
Date	19.12.2017
Scale	-
Drawn by	MAR
Drg. No	GIS\MA\41894\02-26

GIS Reference: S:\MA41894 - Wirral ELPS\MA41894 - Wirral ELPS - Employment Sites - Status & Recommendations - Market Area (07) - 03.07.2017.mxd





- Key**
- Market Area Boundary
- Employment Site**
- Employment Development Site - De-allocate and/or release for mixed use
 - Employment Development Site - Retain designation
 - Potential site - allocate for B-Class employment
 - Potential site - allocate for mixed use development
 - Potential site - do not allocate for B-Class use
 - Primarily Industrial Area - Release for residential, mixed or other use
 - Primarily Industrial Area - Retain designation
 - Safeguard land for long term employment use



© Crown copyright and database rights 2017 Ordnance Survey 100019803. You are not permitted to copy, sub-licence, distribute or sell any of this data to third parties in any form.



Project	Wirral ELPS
Title	Birkenhead and Wallasey Market Area Map (2 of 2). Employment Sites: Status & Recommendations
Client	Wirral Council
Date	19.12.2017
Scale	-
Drawn by	MAR
Drg. No	GIS\MA\41894\02-27

GIS Reference: S:\MA\41894 - Wirral ELPS\MA41894 - Wirral ELPS - Employment Sites - Status & Recommendations - Market Area (08) - 03.07.2017.mxd

